

**+NOTICE!!**

**These documents have been scanned!**

**Do not place un-scanned documents beneath this notice!**

**Do not remove this notice from this file!**

GPO Jacket No. 560-102  
Print Order 61549  
Rise Business Services, LLC  
Job=AZ15 9/23/2019



Box Number= AZ15277



Claim Begin-End: AMC011413-AMC011413

**1 Initial Receipt**



AZ15277-1

AMC011413-AMC022807



UNITED STATES  
DEPARTMENT OF THE INTERIOR  
BUREAU OF LAND MANAGEMENT

No. 726671

8-17-77 DATE

A MC 11413 PARENT SERIAL NUMBER

ASSIGNMENT SERIAL NUMBER

Mining Claim Location Notice - J BAR J MINING SUBJECT  
APPLICANT: REMITTER IF DIFFERENT THAN APPLICANT:

James W. Carey  
1230 W. Tyson St.  
Chandler, AZ 85224

PURPOSE	FUND SYMBOL	AMOUNT	
FILING FEE EARNED	140850	\$5.	00
ADVANCE FILING FEE AND/OR RENTAL	14X6800		

ACRES	COUNTY	EFFECTIVE DATE	OLD LEASE	NEW LEASE
NEW LEASE				

	FUND SYMBOL	COUNTY	AMOUNT
APPLY: FILING FEE	140850		
RENTAL			

ASSIGNMENT: COMPLETE AREA

PORTION OF AREA: ASSIGNED AREA

RETAINED AREA

REFUND

RETAIN IN UNEARNED ACCOUNT

TOTAL

REMARKS

OF INTEREST BUT NOT OF SPECIFIC AREA:

BOND FILED

NO BOND FILED

BY \_\_\_\_\_ DATE \_\_\_\_\_

**DO NOT ACCEPT THIS COPY AS A RECEIPT**

CASE FOLDER COPY



**NOTICE!!**

**These documents have been scanned!**

**Do not place un-scanned documents beneath this notice!**

**Do not remove this notice from this file!**

GPO Jacket No. 560-102  
Print Order 61549  
Rise Business Services, LLC  
Job=AZ15 9/23/2019



Box Number= AZ15277



Claim Begin-End: AMC011413-AMC011413

**2 Correspondence**



AZ15277-1

AMC011413-AMC022807



11413

*nlq*

October 18th 1984

U.S. Department of the Interior  
Bureau of Land Management  
Arizona State Office.  
Box 16563  
Phoenix, Arizona 85001

Dear Sirs:

After receiving the new read-out forms #3830-2 we find some corrections are needed.

- #1 There are four partners in the Wednesday Hope Claims,
  - Robert M Baker
  - Lowell J. Clemans
  - Darrell Carpenter
  - Phil Lemker

these four names appear on all the forms filed & recorded in the Yavapai County Recorder Office and your records and with this in mind we feel it would be less confusing if the printouts would also reflect the four named Partners as recorded.

#2 Also it is noted that the Assessment Reminder forms do not show the four recorded claims of the Partnership, i.e.

- WEDNESDAY HOPE #1 -- AMC # 170911
- WEDNESDAY HOPE #2 -- AMC # 170912
- WEDNESDAY HOPE #3 -- AMC #140717
- WEDNESDAY HOPE #4 -- AMC # 11413

Note: Wednesday Hope #4 AMC # 11413 is shown under the former owner J Bar J Mining Co. This claim was purchased from J.W. Carey August 18, 1983 & duly recorded by the Partnership. Please adjust the printout to reflect the correct ownership.

Thank You

*Robert M Baker*

Robert M Baker  
22 N Velero Ct  
Chandler, AZ. 85224

*Corrections made  
nlq*

RECEIVED  
B.L.M. AZ STATE OFFICE  
NOV 13 1984  
07:45 A.M.  
PHOENIX, ARIZONA

963-8807



May 24, 1979

fb

James W. Carey  
J Bar J Mining Co.  
1230 W. Tyson St.  
Chandler, Arizona 85224

Dear Mr. Carey:

In response to your recent letter, your location notice for the J Bar J Mining Co. claim, serial number A MC 11413, was properly filed. Your Affidavit of Labor Performed and Improvements Made for the 1978 assessment year was timely filed.

Enclosed is a chart showing requirements for filing affidavits of assessment work or notice of intention to hold claims.

If we can be of further assistance, please contact us.

Sincerely yours,

/s/ Theresa A. Carmack

Acting Chief, Branch of Records  
and Data Management

Enclosure

PBailey:saf



RECEIVED  
B.L.M. AZ STATE OFFICE

MAY 15 1979

10:00 A.M.  
PHOENIX, ARIZONA

Bureau of Land Management  
2400 Valley Bank Center  
Phoenix, Ariz. 85073

Dear sirs,

Could you possibly check my records and determine if I have properly filed my claim under the B.L.M. Organic Act of Oct. 21, 1976.

Thank you,

*James W. Carey*  
James W. Carey, AMC11413  
J Bar J Mining Co.  
1230 W. Tyson St.  
Chandler, Az. 85224

**NOTICE!!**

**These documents have been scanned!**

**Do not place un-scanned documents beneath this notice!**

**Do not remove this notice from this file!**

GPO Jacket No. 560-102  
Print Order 61549  
Rise Business Services, LLC  
Job=AZ15 9/23/2019



Box Number= AZ15277



Claim Begin-End: AMC011413-AMC011413

**3 Transfers**



AZ15277-1

AMC011413-AMC022807



STATE OF \_\_\_\_\_ )  
COUNTY OF \_\_\_\_\_ ) ss.  
Witness my hand and Official Seal.  
Indexed Paged Blotted

I hereby certify that the within  
filed for record in \_\_\_\_\_  
State of \_\_\_\_\_

RECORDED YAVAPAI COUNTY ARIZONA  
Instrument # 7800  
Recorded Official records of Yavapai County, Arizona.  
MAR 5 '86 - 10 25 AM  
at the request of Frank DuBois  
Patsy C. Jenney, County Recorder Pgs. 1  
Deputy [Signature]

County Recorder  
MINDEXERED  
By Deputy

When recorded, mail to: D.L. CRANCE, 2422 E. PEBBLE BEACH, TEMPE, AZ. 85282

### MINING DEED

KNOW ALL MEN BY THESE PRESENTS:

That, for the consideration of ten dollars and other valuable considerations, the receipt whereof is hereby acknowledged, I (we) ROBERT M. BAKER, DARRELL CARPENTER, PHIL LEMKER AND L. J. CLEMANS, the undersigned Grantor(s), do hereby remise, release and forever quitclaim unto ROADRUNNERS PROSPECTORS, INC.

\_\_\_\_\_ the grantee(s),  
all rights, title and interest in and to that certain Mining Claim situated in the BLACK CANYON Mining District,  
YAVAPAI County, State of ARIZONA in Sections 20 & 21  
Township 9 1/2 NORTH, Range 2 EAST, GILA AND  
SALT RIVER Base and Meridian, and more particularly described  
as follows:

UNPATENTED PLACER MINING CLAIM KNOWN AS THE WEDNESDAY HOPE #4. ORIGINALLY FILED IN THE OFFICIAL RECORDS OF YAVAPAI COUNTY, ARIZONA, BOOK #1015, PAGE 726 ON MAY 13, 1976 AS THE J BAR UNPATENTED PLACER MINING CLAIM. THE CLAIM WAS ALSO FILED WITH THE BUREAU OF LAND MANAGEMENT ON AUG. 15, 1977 & ASSIGNED SERIAL # AMC. 11413. THE CLAIM WAS AMENDED ON SEPT. 15, 1983 & FILED IN THE OFFICIAL RECORDS OF YAVAPAI COUNTY, ARIZONA, BOOK #1569, PAGES 374-375, CHANGING THE NAME TO WEDNESDAY HOPE #4.

RECEIVED  
D.L.M. AZ STATE OFFICE  
JUL 24 1986  
7:45 A.M.  
PHOENIX, ARIZONA

Together with all the dips, spurs, angles, metals, minerals, acres, rock and earth franchises thereto incident; and also all tenements, hereditaments and appurtenances thereto belonging, or otherwise appertaining, including all rents, issues or profits thereof derived.

Dated: Jan 28-1986

Robert M. Baker & Son Grantor  
Phil Lemker, Darrell Carpenter & Lowell J. Clemans. Grantor

### ACKNOWLEDGMENT

STATE OF ARIZONA )  
County of MARICOPA ) ss.

This Mining Deed was acknowledged before me, the undersigned Notary Public, this 28th day of JANUARY 1986.  
By RICHARD Gilmore  
Richard Gilmore  
Notary Public

My Commission Expires Oct. 16, 1989  
My Commission Expires \_\_\_\_\_

BOOK 1799 PAGE 330

11413  
170717  
170911

STATE OF \_\_\_\_\_ )  
COUNTY OF \_\_\_\_\_ ) ss. I hereby certify that the will  
Witness my hand and Official Seal. filed for record in \_\_\_\_\_  
State of \_\_\_\_\_  
Indexed Paged Blotted  
County Recorder \_\_\_\_\_  
By \_\_\_\_\_ Deputy

RECORDED YAVAPAI COUNTY ARIZONA  
Instrument # **7797**  
Recorded Official records  
of Yavapai County, Arizona.  
MAR 5 '86 -10 25 AM  
at the request of Frank Suboce  
PATSY C. JENNEY, County Recorder Pgs. 1  
Deputy [Signature]

INDEXED  
MICROFILMED

When recorded, mail to: D.L. CRANCE, 2422 E. PEBBLE BEACH, TEMPE, AZ 85282

### MINING DEED

KNOW ALL MEN BY THESE PRESENTS:

That, for the consideration of ten dollars and other valuable considerations, the receipt whereof is hereby acknowledged, I (we) ROBERT M. BAKER, DARRELL CARPENTER, PHIL LEMKER AND L.J. CLEMANS, the undersigned Grantor(s), do hereby remise, release and forever quitclaim unto ROADRUNNER PROSPECTORS, INC.

\_\_\_\_\_ the grantee(s), all rights, title and interest in and to that certain Mining Claim situated in the BLACK CANYON Mining District, YAVAPAI County, State of ARIZONA, in Section 31 Township 10 NORTH, Range 2 EAST, GILA AND SALT RIVER Base and Meridian, and more particularly described as follows:

UNPATENTED PLACER MINING CLAIM KNOWN AS THE WEDNESDAY HOPE #1, FILED IN THE OFFICIAL RECORDS OF YAVAPAI COUNTY, ARIZONA, BOOK 1452, PAGES 55-56, ORIGINALLY FILED MARCH 31, 1982. THIS CLAIM WAS ALSO RECORDED WITH THE BUREAU OF LAND MANAGEMENT ON JUNE 11, 1982 & ASSIGNED NUMBER AMC 170911.

RECEIVED  
B.L.M. AZ STATE OFFICE  
JUL 24 1986  
7:45 A.M.  
PHOENIX, ARIZONA

Together with all the dips, spurs, angles, metals, minerals, acres, rock and earth franchises thereto incident; and also all tenements, hereditaments and appurtenances thereto belonging, or otherwise appertaining, including all rents, issues or profits thereof derived.

Dated: Jan 28-1986  
Robert Baker & Jay Grantor  
Phil Lemker, Darrell Carpenter, & Lowell J. Clemans Grantor

### ACKNOWLEDGMENT

STATE OF ARIZONA )  
County of MARICOPA ) ss.

This Mining Deed was acknowledged before me, the undersigned Notary Public, this 28th day of JANUARY, 1986.  
By Richard Gilmore  
Richard Gilmore Notary Public

My Commission Expires Oct. 16, 1989  
My Commission Expires \_\_\_\_\_

BOOK **1799** PAGE **327**

SP  
on computer 8/7/86 ccg



STATE OF \_\_\_\_\_ )  
COUNTY OF \_\_\_\_\_ ) ss.  
Witness my hand and Official Seal.  
Indexed Paged Blotted

I hereby certify that the within is  
filed for record in \_\_\_\_\_  
State of \_\_\_\_\_

Instrument # **7799**  
Recorded Official Records  
of Yavapai County, Arizona.  
**MAR 5 '86 - 10 25 AM**  
at the request of Frank DuBoe  
Patsy C. Jenney, County Recorder Pgs. 1  
Deputy Shirley Weeden INDEXED

County Recorder  
**MICROFILMED**  
By Deputy

When recorded, mail to: D.L. CRANCE, 2922 E. PEBBLE BEACH, TEMPE, AZ. 85282

### MINING DEED

KNOW ALL MEN BY THESE PRESENTS:

That, for the consideration of ten dollars and other valuable considerations, the receipt whereof is hereby acknowledged, I (we) ROBERT M. BAKER, DARRELL CARPENTER, PHIL LEMKER AND L.J. CLEMANS, the undersigned Grantor(s), do hereby remise, release and forever quitclaim unto ROADRUNNER PROSPECTORS, INC.

\_\_\_\_\_ the grantee(s),  
all rights, title and interest in and to that certain Mining Claim situated in the BLACK CANYON Mining District,  
YAVAPAI County, State of ARIZONA, in Section 9  
Township 8N, Range 2E, GILA AND  
SALT RIVER Base and Meridian, and more particularly described  
as follows:

UNPATENTED MINING CLAIM KNOWN AS THE  
WEDNESDAY HOPE #2 PLACER CLAIM, FILED IN THE OFFICIAL  
RECORDS OF YAVAPAI COUNTY, ARIZONA, BOOK #1452, PAGES 57-58,  
ORIGINALLY FILED MARCH 31, 1982. THIS CLAIM WAS ALSO RECORDED  
WITH THE BUREAU OF LAND MANAGEMENT ON JUNE 11, 1982 &  
ASSIGNED AMC 170912.

RECEIVED  
B.L.M. AZ STATE OFFICE  
JUL 24 1986  
7:45 A.M.  
PHOENIX, ARIZONA

Together with all the dips, spurs, angles, metals, minerals, acres, rock and earth franchises thereto incident; and also all tenements, hereditaments and appurtenances thereto belonging, or otherwise appertaining, including all rents, issues or profits thereof derived.

Dated: Jan 28-1986

Robert M. Baker & Son  
Grantor  
Phil Lemker, Darrell Carpenter &  
Grantor  
Lowell J. Clemans.

### ACKNOWLEDGMENT

STATE OF ARIZONA )  
County of MARICOPA ) ss.

This Mining Deed was acknowledged before me, the under-  
signed Notary Public, this 28th day of  
JANUARY 1986  
By RICHARD GILMORE

My Commission Expires Oct. 16, 1989  
My Commission Expires \_\_\_\_\_

Richard Gilmore  
Notary Public

BOOK 1799 PAGE 328

STATE OF \_\_\_\_\_ )  
COUNTY OF \_\_\_\_\_ ) ss.  
Witness my hand and Official Seal.  
Indexed Paged Blotted

I hereby certify that the within in-  
filed for record in \_\_\_\_\_  
State of \_\_\_\_\_

RECORDED YAVAPAI COUNTY ARIZONA  
Instrument # **7799**  
Recorded Official records  
of Yavapai County, Arizona.  
**MAR 5 '86 - 10 25 AM**  
Frank DuBoce  
at the request of  
PATSY C. JENNEY, County Recorder Pgs. 1  
Deputy *[Signature]*

**INDEXED**  
County Recorder

**MICROFILMED**  
Deputy

When recorded, mail to: D.L. CRANCE, 2422 E. PEBBLE BEACH, TONNE, AZ. 85282

### MINING DEED

KNOW ALL MEN BY THESE PRESENTS:

That, for the consideration of ten dollars and other valuable considerations, the receipt whereof is hereby acknowledged, I (we) ROBERT M. BAKER, DARRELL CARPENTER, PHIL LEMKER, AND L. J. CLEMANS, the undersigned Grantor(s), do hereby remise, release and forever quitclaim unto ROADRUNNER PROSPECTORS, INC.

\_\_\_\_\_ , the grantee(s), all rights, title and interest in and to that certain Mining Claim situated in the BUCK CANYON Mining District, YAVAPAI County, State of ARIZONA, in Section 20 & 21 Township 9 1/2 NORTH, Range 2 EAST, GILA AND SALT RIVER Base and Meridian, and more particularly described as follows:

UNPATENTED LODE MINING CLAIM KNOWN AS THE WEDNESDAY HOPE #3, ORIGINALLY FILED & RECORDED IN THE OFFICIAL RECORDS OF YAVAPAI COUNTY, ARIZONA, BOOK # 1411 PAGES 400-401 ON SEPT. 17, 1981. THE CLAIM WAS ALSO RECORDED WITH THE BUREAU OF LAND MANAGEMENT ON OCT. 23, 1981 & ASSIGNED SERIAL # 140717. THE CLAIM WAS AMENDED ON SEPT 15, 1983 & FILED IN THE OFFICIAL RECORDS OF YAVAPAI COUNTY, ARIZONA, BOOK # 1569 PAGES 372-373, CHANGING THE NAME TO WEDNESDAY HOPE #3. WHEN ORIGINALLY FILED THE CLAIM NAME WAS ↓ BAR ↓ LODE CLAIM

RECEIVED  
B.L.M. AZ STATE OFFICE  
JUL 24 1986

7:45 A.M.

Together with all the dips, spurs, angles, metals, minerals, acres, rock and earth franchises thereto incident, and also all tenements, hereditaments and appurtenances thereto belonging, or otherwise appertaining, including all rents, issues or profits thereof derived.

Dated: Jan 28-1986

Robert M Baker & Son  
Grantor  
Phil Lemker, Darrell Carpenter & Lowell J Clemans.  
Grantor

### ACKNOWLEDGMENT

STATE OF ARIZONA )  
County of MARICOPA ) ss.

This Mining Deed was acknowledged before me, the under-  
signed Notary Public, this 28th day of  
JANUARY, 1986  
By RICHARD GILMORE

My Commission Expires Oct. 16, 1989  
My Commission Expires \_\_\_\_\_

Richard Gilmore  
Notary Public



STATE OF \_\_\_\_\_ )  
 COUNTY OF \_\_\_\_\_ ) ss.  
 Witness my hand and Official Seal.  
 Indexed Paged Blotted  
 \_\_\_\_\_

I hereby certify that the  
 filed for record in \_\_\_\_\_  
 State of \_\_\_\_\_  
 County of \_\_\_\_\_  
 By \_\_\_\_\_  
 Dep \_\_\_\_\_

RECORDED YAVAPAI COUNTY ARIZONA  
 Instrument # **7794**  
 Recorded Official Records  
 of Yavapai County, Arizona.  
**MAR 5 '86 -10 25 AM**  
 at the request of Frank Duboce  
 PATSY C. JENNEY, County Recorder Pgs. 1  
 Deputy [Signature]

INDEXED  
 MICROFILMED

When recorded, mail to: DL CRANCE, 2422 E. PEBBLE BEACH, TEMPE, AZ. 85282

**SPECIAL POWER OF ATTORNEY**

8

KNOW ALL MEN BY THESE PRESENTS that I (~~we~~) LOWELL J CLEMANS

the undersigned  
 principal(s), whose address is 8438 E ORANGE BLOSSOM LN.

SCOTSDALE, ARIZONA, by this instrument,  
 hereby constitute and appoint ROBERT M BAKER

whose address is  
22 N VELERO CT, CHANDLER, ARIZONA, 85224

as my ~~own~~ Attorney-In-Fact to  
 act in my ~~own~~ name, place and stead, and for my ~~own~~ use and benefit as if I (~~we~~) were personally present to transact any business and

perform every act requisite and necessary to: MAINTAINING RECORDS, FILING REPORTS, SELLING  
 (Briefly describe the specific act to be accomplished)  
OR LEASING MY INTERESTS IN THE GOLD CLAIMS KNOWN & REGISTERED AS THE  
WEDNESDAY HOPE CLAIMS #1, #2, #3, #4, LOCATED IN THE BLACK CANYON MINING  
DISTRICT, COUNTY OF YAVAPAI, ARIZONA

Furthermore, I (~~we~~) specifically authorize my (~~own~~) above named Attorney-In-Fact to:

- a) buy, sell, contract, receive, possess, convey, transfer, lease, let, demise, remise, release, ~~and other purposes of XXXXXXXXXXXX~~ whichever is applicable, to accomplish the objectives heretofore described above.
- b) sign, seal, deliver, or otherwise execute and/or acknowledge any and all Instruments, papers or documents requisite and necessary to accomplish the objectives heretofore described;
- c) NONE OTHER  
 (describe here any other or additional authority not previously mentioned above.)

GIVING AND GRANTING unto said Attorney-In-Fact, full power and authority to transact any business, perform every act and thing whatsoever requisite and necessary to fully accomplish the intents and purposes of this Power of Attorney, and therefore, I (~~we~~) hereby ratify and confirm every act that said Attorney-In-Fact shall Lawfully do or cause to be done by virtue of these presents.

The validity of this Power of Attorney shall not be affected by my (~~own~~) subsequent disability or incapacity as recognized under the applicable State Laws, and shall continue in full force and effect during my (~~own~~) lifetime, unless sooner revoked or terminated by me (~~we~~) in writing.

IN WITNESS WHEREOF, I (~~we~~) have hereunto set my (~~own~~) hand(s) this Oct. 23 / day of  
 \_\_\_\_\_, 19 85

[Signature]  
 Principal

RECEIVED  
 B.L.M. AZ STATE OFFICE  
 JUL 24 1986

**ACKNOWLEDGEMENT**

State of Arizona  
 County of Maricopa

7:45 A.M.  
 PHOENIX, ARIZONA

This POWER OF ATTORNEY was acknowledged before me, the undersigned Notary Public, this 23 day of  
October, 1985, by Lowell J Clemans Sr.

My Commission Expires:  
 My Commission Expires April 30, 1989

[Signature]  
 Notary Public

BOOK **1799** PAGE **324**

**BEAK**

STATE OF \_\_\_\_\_  
COUNTY OF \_\_\_\_\_  
Witness my hand and Official Seal.

I hereby certify that the  
filed for record in \_\_\_\_\_  
State of \_\_\_\_\_



Instrument # **7795**  
Recorded Official Records  
of Yavapai County, Arizona.

**MAR 5 '86 - 10 25 AM**

at the request of Frank DuBoce  
PATSY C. JENNEY, County Recorder Pgs. 1  
Deputy Darrel Carpenter

ge \_\_\_\_\_

INDEXED  
MICROFILMED

Indexed	Paged	Blotted

County F  
By \_\_\_\_\_  
Deputy

When recorded, mail to:

D.L. CRANCE, 2422 E. PEBBLE BEACH, TEMPE, AZ 85282

### SPECIAL POWER OF ATTORNEY

5/

KNOW ALL MEN BY THESE PRESENTS that I (we) DARREL CARPENTER

CINCINNATI, OHIO the undersigned

principal(s), whose address is 2786 HAZELTON

CINCINNATI, OHIO 45239, by this instrument,

hereby constitute and appoint ROBERT M BAKER

whose address is

22 N VELERO CT, CHANDLER, ARIZONA 85224 as my ~~own~~ Attorney-In-Fact to  
act in my ~~own~~ name, place and stead, and for my ~~own~~ use and benefit as if I ~~were~~ were personally present to transact any business and

perform every act requisite and necessary to: MAINTAINING, SELLING OR LEASING MY  
(Briefly describe the specific act to be accomplished)

INTERESTS IN THE GOLD (MINERAL) CLAIMS KNOWN AND REGISTERED AS THE  
WEDNESDAY HOPE CLAIMS #1, #2, #3, #4, LOCATED IN THE BLACK CANYON  
MINING DISTRICT, COUNTY OF YAVAPAI, ARIZONA

Furthermore, I ~~do~~ specifically authorize my ~~own~~ above named Attorney-In-Fact to;

- a) buy, sell, contract, receive, possess, convey, transfer, lease, let, demise, remise, release, encumber, ~~hypothecate, etc.~~ whichever is applicable, to accomplish the objectives heretofore described above.
- b) sign, seal, deliver, or otherwise execute and/or acknowledge any and all Instruments, papers or documents requisite and necessary to accomplish the objectives heretofore described;
- c) NONE OTHER  
(describe here any other or additional authority not previously mentioned above.)

RECEIVED  
B.L.M. AZ STATE OFFICE

JUL 24 1986

7:45 A.M.

PHOENIX, ARIZONA

GIVING AND GRANTING unto said Attorney-In-Fact, full power and authority to transact any business, perform every act and thing whatsoever requisite and necessary to fully accomplish the intents and purposes of this Power of Attorney, and therefore, I ~~do~~ hereby ratify and confirm every act that said Attorney-In-Fact shall Lawfully do or cause to be done by virtue of these presents.

The validity of this Power of Attorney shall not be affected by my ~~own~~ subsequent disability or incapacity as recognized under the applicable State Laws, and shall continue in full force and effect during my ~~own~~ lifetime, unless sooner revoked or terminated by me ~~in~~ in writing.

IN WITNESS WHEREOF, I ~~do~~ have hereunto set my ~~own~~ hand ~~and~~ this 8th day of

April, 19 85

DARREL CARPENTER

Principal

Darrel Carpenter  
Principal

### SEAL

### ACKNOWLEDGEMENT

State of Ohio

County of Hamilton

This POWER OF ATTORNEY was acknowledged before me, the undersigned Notary Public, this 9th day of

April, 19 85, by Darrel Carpenter

My Commission Expires:

April 24, 1988

BOOK 1799 PAGE 325

Notary Public



STATE OF \_\_\_\_\_ )  
COUNTY OF \_\_\_\_\_ ) ss.  
Witness my hand and Official Seal.

I hereby certify that the within in:  
filed for record in \_\_\_\_\_  
State of \_\_\_\_\_

Instrument # **7796**  
Recorded Official Records  
of Yavapai County, Arizona.  
**MAR 5 '86 - 10 25 AM**  
at the request of Frank DuBoce  
Patsy C. Jenney, County Recorder Pgs. 1  
Deputy [Signature]

Indexed	Paged	Blotted

County Recorder  
**MICROFILMED**  
By \_\_\_\_\_  
Deputy

INDEXED

When recorded, mail to: D.L. CRANCE, 2422 E. PEBBLE BEACH, TEMPE, AZ 85282

### SPECIAL POWER OF ATTORNEY

KNOW ALL MEN BY THESE PRESENTS that I ~~AM~~ PHIL LEMKER the undersigned

principal, whose address is LAKE PARK, IOWA, by this instrument,

hereby constitute and appoint ROBERT M BAKER, whose address is

22 N VELERO CT. CHANDLER, A.Z. as my ~~own~~ Attorney-In-Fact to act in my ~~own~~ name, place and stead, and for my ~~own~~ use and benefit as if I ~~was~~ were personally present to transact any business and

perform every act requisite and necessary to: MAINTAINING, SELLING OR LEASING MY INTERESTS  
(Briefly describe the specific act to be accomplished)

IN THE GOLD CLAIMS KNOWN AND REGISTERED AS THE WEDNESDAY HOPE CLAIMS #1, #2, #3, #4, LOCATED IN THE BLACK CANYON MINING DISTRICT, COUNTY OF YAVAPAI, ARIZONA.

Furthermore, I ~~do~~ specifically authorize my ~~own~~ above named Attorney-In-Fact to;

- a) buy, sell, contract, receive, possess, convey, transfer, lease, let, demise, remise, release, encumber, ~~or otherwise~~, or ~~otherwise~~, whichever is applicable, to accomplish the objectives heretofore described above.
- b) sign, seal, deliver, or otherwise execute and/or acknowledge any and all Instruments, papers or documents requisite and necessary to accomplish the objectives heretofore described;
- c) NONE OTHER  
(describe here any other or additional authority not previously mentioned above.)

RECEIVED  
B.L.M. AZ STATE OFFICE

JUL 24 1986

7:45 A.M.

PHOENIX, ARIZONA

GIVING AND GRANTING unto said Attorney-In-Fact, full power and authority to transact any business, perform every act and thing whatsoever requisite and necessary to fully accomplish the intents and purposes of this Power of Attorney, and therefore, I (we) hereby ratify and confirm every act that said Attorney-In-Fact shall Lawfully do or cause to be done by virtue of these presents.

The validity of this Power of Attorney shall not be affected by my (our) subsequent disability or incapacity as recognized under the applicable State Laws, and shall continue in full force and effect during my (our) lifetime, unless sooner revoked or terminated by me (us) in writing.

IN WITNESS WHEREOF, I (WE) have hereunto set my (our) hand(s) this Mar. 28 - 85 day of

\_\_\_\_\_, 19\_\_\_\_.

\_\_\_\_\_  
Principal

x [Signature]  
Principal

### ACKNOWLEDGEMENT

State of ARIZONA)

County of MARICOPA)

This POWER OF ATTORNEY was acknowledged before me, the undersigned Notary Public, this twenty-eighth day of


March, 19 85, by PHIL LEMKER.

My Commission Expires: EXP. 10-14-88

[Signature]  
Notary Public

BOOK 1790 PAGE 326

11413  
PLACER



Instrument # 26670  
Recorded Official Records  
of Yavapai County, Arizona.  
AUG 18 83-1 50 PM

MICROFILMED

at the request of Robert M Baker  
PATSY C. JENNEY, County Recorder 1-3  
Deputy Dorothy J Clupper

# Mining Deed

THIS INDENTURE, Made the 17<sup>th</sup> day of August 1983

in the year of our Lord One Thousand Nine Hundred and 83,  
James W. Carey (JBAR Mining Co) 1230 W. Tyson St.  
Chandler, AZ 85224

the part 1 of the first part, and Robert M. Baker, 22 N. Verde Ct.  
Chandler, AZ 85224

updated  
JK

the part 1 of the second part,

WITNESSETH: That the said part 1 of the first part, for and in consideration of the sum of  
1.00 (one Dollar) DOLLARS

Cash Currency of the United States of America, to him in

hand paid by the said part 1 of the second part, the receipt whereof is hereby acknowledged,

has granted, bargained, sold, remised, released and forever quitclaimed, and by these presents does

grant, bargain, sell, remise, release and forever quitclaim unto the said part 1 of the second part,

and to his heirs and assigns 1 (one) Placer claim as

Described, Beginning at a point 3/4 of a mile Southwest  
of Bumblebee, located in the N.E. portion, Section 20,  
Township 9 1/2 N.R. 2 E. Recorded May 13, 1976 9:00 AM, Book  
# 1015 page 726 Yavapai County. BLM # AMC-11413. BLACK  
Canyon Mining District.  
J-J Mining Co -

1561 128

RECEIVED  
B.I M. AZ STATE OFFICE  
AUG 31 1983  
7:45 A.M.  
PHOENIX, ARIZONA



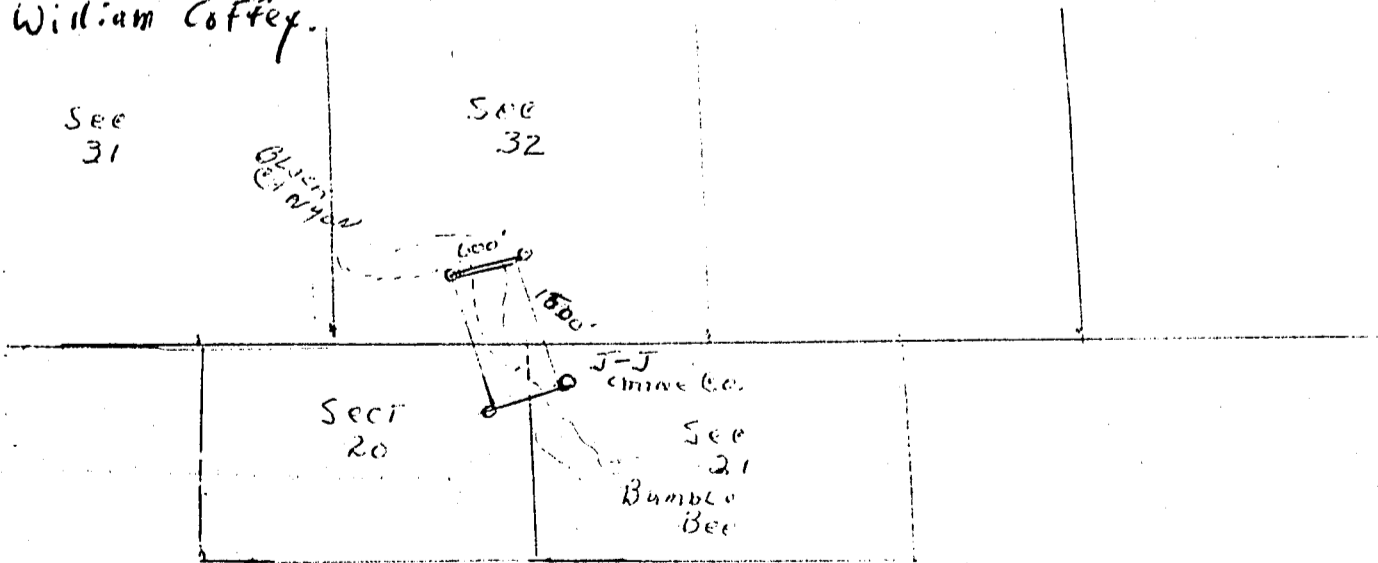


RECEIVED  
B.L.M. AZ STATE OFFICE

AUG 31 1983

7:45 A.M.  
PHOENIX, ARIZONA

Together with all the dips, spurs, and angles, and also all the metals, ores, gold and silver-bearing quartz, rock and earth therein; and all the rights, privileges and franchises thereto incident, appendant and appurtenant, or therewith usually had and enjoyed; and also, all and singular the tenements, hereditaments and appurtenances thereto belonging, or otherwise appertaining, and the rents, issues and profits thereof, and also all the estate, right, title, interest, property, possession, claim and demand whatsoever, as well in law as in equity, of the said part..... of the first part, of, in or to the said premises and every part and parcel thereto with the appurtenances. *JBAR Mining Co. is Bordered on the South by a claim once owned by Jby Compton known as The Sidewinder. Bordered on the North by claims owned by one William Coffey.*



TO HAVE AND TO HOLD, all and singular, the said premises, together with the appurtenances and privileges thereunto incident, unto the said part.....<sup>1</sup> of the second part....., heirs and assigns forever:

J BART mining Co, BLM # AMC 11413, Black Canyon Mining District, YAPAPI County, Section 20, Township 9N, R 2E

RECEIVED  
B.I. M. AZ STATE OFFICE

AUG 31 1983

7:45 A.M.  
PHOENIX, ARIZONA

IN WITNESS WHEREOF, the said part.....<sup>1</sup> of the first part ha.<sup>S</sup> hereunto set.....<sup>his</sup>..... hand..... the day and year first above written.

*James W. Carey*

STATE OF ARIZONA

County of Maricopa } ss.

On this the 17<sup>th</sup> day of August, 1983, before me, James W. Carey, the undersigned Notary Public, personally appeared.....

**SEAL**

....., known to me to be the person whose name James W. Carey subscribed to the foregoing instrument, and acknowledged to me that James W. Carey executed the same for the purposes therein contained.

IN WITNESS WHEREOF, I hereunto set my hand and official seal.

*Hubert J. Skilton*  
Notary Public

My Commission Expires:  
My Commission Expires August 29, 1985

STATE OF ARIZONA

County of..... } ss.

On this the ..... day of....., 19....., before me, ....., the undersigned Notary Public, personally appeared.....

....., known to me to be the person whose name..... subscribed to the foregoing instrument, and acknowledged to me that ..... executed the same for the purposes therein contained.

IN WITNESS WHEREOF, I hereunto set my hand and official seal.

My Commission Expires:

Notary Public



**NOTICE!!**

**These documents have been scanned!**

**Do not place un-scanned documents beneath this notice!**

**Do not remove this notice from this file!**

GPO Jacket No. 560-102  
Print Order 61549  
Rise Business Services, LLC  
Job=AZ15 9/23/2019



Box Number= AZ15277



Claim Begin-End: AMC011413-AMC011413

**4 Annual Filings**



AZ15277-1

AMC011413-AMC022807

## Lead File Numbers

### Roadrunner Prospectors Club 2020 Maintenance Fees

AMC11413	AMC313473	AMC364820
AMC48976	AMC314304	AMC365711
AMC62606	AMC314626	AMC366267
AMC64830	AMC321061	AMC368415
AMC68526	AMC326311	AMC371350
AMC74734	AMC326754	AMC371802
AMC76950	AMC326772	AMC374274
AMC82212	AMC327930	AMC374511
AMC89414	AMC328302	AMC374726
AMC95198	AMC328593	AMC406356
AMC96051	AMC328689	AMC407030
AMC102389	AMC328742	AMC410363
AMC126534	AMC329013	AMC411385
AMC129334	AMC329318	AMC427326
AMC130488	AMC329388	AMC429664
AMC142355	AMC329800	AMC430534
AMC157621	AMC331232	AMC430534
AMC170911	AMC331455	AMC430611
AMC174224	AMC333426	AMC433937
AMC191670	AMC333426	AMC435083
AMC196365	AMC339964	AMC435561
AMC235841	AMC348628	AMC437448
AMC236096	AMC350275	AMC437934
AMC244561	AMC350903	AMC440315
AMC247112	AMC356380	AMC446010
AMC251042	AMC358378	AMC448723
AMC254410	AMC358379	AMC450543
AMC258455	AMC362558	AMC451088
AMC291104	AMC364340	<del>AMC451088</del>
AMC300332	AMC364688	

Full PACKAGE FILED IN LEAD FILE 451088



UNITED STATES  
DEPARTMENT OF THE INTERIOR  
BUREAU OF LAND MANAGEMENT  
**MAINTENANCE FEE PAYMENT FORM  
FOR PLACER MINING CLAIMS**

Remitter Name: Roadrunner Prospectors' Club  
 Mailing Address: PO Box 56804  
 City, State, Zip: Phoenix, AZ 8579

Check here if this is a change of address.

**FOR COUNTY RECORDER'S USE**

No. of claims 272  
 Total due BLM \$ 46,695.00

- The maintenance fee may be paid by cash, check, money order, Bureau of Land Management (BLM) Declining Deposit Account, or credit card (VISA, American Express, Discover, or MasterCard). Payments must be remitted to the BLM State Office where your claim or site is recorded and received on or before September 1. If the payment is mailed, the envelope must be postmarked by a bona fide delivery service on or before September 1 and received at the proper BLM State Office within 15 calendar days after the due date. Payments may also be made by telephone using a credit card. A complete listing of BLM State Offices with their addresses and phone numbers can be found at <http://www.blm.gov>.
- The maintenance fee for the following claim(s) applies to the assessment year 2,020.

CLAIM NAME	BLM SERIAL NO.	ACRES IN CLAIM	PAYMENT DUE TO THE BLM (See Instructions on Page 2)
			\$ 0
			\$ 0
			\$ 0
			\$ 0
(See Attached List)			\$ 0
			\$ 0
			\$ 0
			\$ 0
			\$ 0
			\$ 0

RECEIVED  
 STATE OFFICE  
 PHOENIX, ARIZONA  
 2019 AUG 15 A 9:51

Use a separate sheet for additional claim names, serial numbers, and claimant names and addresses.

**ENTERED**  
**AUG 20 2019**  
 BY: [Signature]

Roadrunner Prospectors' Club - Master Claims List - 08/31/19

\$ 46,695

AMC #	Claim Name	Total Acres	Maint. Fee
11413	Wednesday Hope #4	20	\$ 165
48976	Aquarius #1	20	\$ 165
48977	Aquarius #3	20	\$ 165
62606	Aquarius #2	20	\$ 165
64830	Catclaw	20	\$ 165
68531	Thomason	20	\$ 165
74736	Sharon Lee #3	20	\$ 165
76951	Merciful Heavens #2	20	\$ 165
82213	Bean Bag 1	20	\$ 165
89420	Wolf #1	20	\$ 165
89421	Wolf #2	20	\$ 165
89422	Wolf #3	20	\$ 165
89423	Wolf #4	20	\$ 165
95198	Gold Palace I	20	\$ 165
95199	Gold Palace II	20	\$ 165
95200	Gold Palace III	20	\$ 165
95201	Gold Palace IV	20	\$ 165
95202	Gold Palace V	20	\$ 165
95203	Gold Palace VI	20	\$ 165
95204	Gold Palace VII	20	\$ 165
95205	Gold Palace VIII	20	\$ 165
96051	JDR #1	20	\$ 165
96052	JDR #2	20	\$ 165
96053	JDR #3	20	\$ 165
102389	Mandala 2 & 3	20	\$ 165
126535	Mandala 7	20	\$ 165
126536	Mandala 8	20	\$ 165
126537	Mandala 9	20	\$ 165
126538	Mandala 10	20	\$ 165
129334	Mandala 12	20	\$ 165
130489	Protecto 2	20	\$ 165
142356	Donkey Mine #4	20	\$ 165
157621	Mandala 14	20	\$ 165
170911	Wednesday Hope #1	20	\$ 165
174224	Big Rock #1	20	\$ 165
174225	Big Rock #2	20	\$ 165
191670	Roadrunner #1	12.85	\$ 165
191671	Roadrunner #2	20	\$ 165
196365	Turkey Buzzard #1	13.77	\$ 165
235841	Betty #4	20	\$ 165
235842	Betty #5	20	\$ 165
236096	Gary's Place #1A	20	\$ 165
244561	Gold Dust #2	6.88	\$ 165
247112	Sando	20	\$ 165
251044	Faith #3	20	\$ 165
251047	Lords Blessing	20	\$ 165
254410	Jackass	19.97	\$ 165
254411	Jenney	20	\$ 165
254412	Hinny	16.22	\$ 165
258455	Turkey Buzzard Ext.	10	\$ 165
258456	Turkey Buzzard #2	20	\$ 165
258457	Turkey Buzzard #3	20	\$ 165
258458	Turkey Buzzard #4	20	\$ 165

RECEIVED  
STATE OFFICE  
2019 AUG 15 A 9:54  
PHOENIX, ARIZONA



AMC #	Claim Name	Total Acres	Maint. Fee
291104	Cas #2	20	\$ 165
300332	Wolf #5	20	\$ 165
300333	Wolf #6	20	\$ 165
313473	Patriot 1	20	\$ 165
313474	Patriot 2	20	\$ 165
313475	Patriot 3	20	\$ 165
313476	Patriot 4	20	\$ 165
313477	Patriot 5	20	\$ 165
314304	Oro De Valenzuela	20	\$ 165
314631	RR-Humbug #3	20	\$ 165
321061	Lefty #2	20	\$ 165
326312	Carrie 2-1	20	\$ 165
326313	Carrie #3	20	\$ 165
326314	Carrie #4	20	\$ 165
326315	Pennyweight 1-1	20	\$ 165
326316	Pennyweight #2	20	\$ 165
326319	Pat	20	\$ 165
326322	Double R	80	\$ 660
326325	Jake #3	20	\$ 165
326327	Pilgrim #1	20	\$ 165
326754	Keystone #1	20	\$ 165
326757	Keystone #4	20	\$ 165
326758	Keystone #5	20	\$ 165
326760	Keystone #7	20	\$ 165
326761	Keystone #8	20	\$ 165
326762	Keystone #9	20	\$ 165
326764	Keystone #11	20	\$ 165
326765	Keystone #12	20	\$ 165
326772	Range Bull # 1	20	\$ 165
327930	Red Bird # 7	20	\$ 165
327931	Red Bird # 8	20	\$ 165
328302	Red Bird # 9	20	\$ 165
328593	Ceedee #2	20	\$ 165
328594	Ceedee #3	20	\$ 165
328595	Ceedee #4	20	\$ 165
328597	Ceedee #7	20	\$ 165
328598	Ceedee #8	20	\$ 165
328605	Burro #1	20	\$ 165
328606	Burro #2	20	\$ 165
328698	Cass No. 4	20	\$ 165
328699	Cass No. 5	20	\$ 165
328700	Cass No. 6	20	\$ 165
328701	Cass No. 7	20	\$ 165
328702	Cass No. 8	20	\$ 165
328703	Ceedee #1	20	\$ 165
328704	Ceedee #5	20	\$ 165
328705	Genes Dream	20	\$ 165
328742	Red Bird #11	40	\$ 330
329020	RR #1	20	\$ 165
329021	RR #2	20	\$ 165
329022	RR #3	20	\$ 165
329023	RR #4	20	\$ 165
329318	Mercer's Place	20	\$ 165
329388	Bad Luck	20	\$ 165

PHOENIX, ARIZONA

2019 AUG 15 A 9:54

RECEIVED  
STATE OFFICE

AMC #	Claim Name	Total Acres	Maint. Fee
329389	No Luck	20	\$ 165
329390	Good Luck	20	\$ 165
329391	Great Luck	20	\$ 165
329392	Clinton	20	\$ 165
329393	Clyde	20	\$ 165
329394	Bonny	20	\$ 165
329800	Gypsy Moth 1	20	\$ 165
329801	Gypsy Moth 2	20	\$ 165
331233	Red Basin #1	145.45	\$ 1,320
331455	Chris #1	20.0	\$ 165
333426	La Siesta #1	20	\$ 165
333427	La Siesta #3	20	\$ 165
339964	RR #5	20	\$ 165
339965	RR #6	20	\$ 165
348628	Vira Anne 1	17.3	\$ 165
350275	Gold Bug	20	\$ 165
350276	Gold Master	20	\$ 165
350278	Mine Lab	20	\$ 165
350279	Webster Mine	20	\$ 165
350280	Whistler	20	\$ 165
350281	Wickenburg	20	\$ 165
350905	King Duck II	20	\$ 165
350906	Little Terry	20	\$ 165
350907	Devils Nest AU 9	20	\$ 165
350910	Devils Nest AU 12	20	\$ 165
356382	Ducbill #1	20	\$ 165
356383	Ducbill #2	20	\$ 165
358378	Hidden Treasure	20	\$ 165
358379	Aquarius Ext. West #1	20	\$ 165
358380	Aquarius Ext. West #2	20	\$ 165
358381	Aquarius Ext. West #3	20	\$ 165
358382	Aquarius Ext. West #4	20	\$ 165
362558	Holly Marie	11.45	\$ 165
364340	Mary Francis	16	\$ 165
364688	RR #7	20	\$ 165
364689	RR #8	20	\$ 165
364821	Ray's Right Place	17.0	\$ 165
365711	Diggings Paradise	17.1	\$ 165
366267	Cobi's Gold	20	\$ 165
366268	Renee's Best Chance	20	\$ 165
366269	Rough Road	20	\$ 165
366270	Stuck Duck	20	\$ 165
366271	Tegan's Bank	20	\$ 165
368415	Jacks Hideaway	20	\$ 165
371350	Wilgers Wish	20	\$ 165
371802	Happy Times	20	\$ 165
371803	Saddle Tramps	20	\$ 165
374274	Lori's Place	20	\$ 165
374275	Charles' Dream	20	\$ 165
374511	Carolyn D	20.0	\$ 165
374512	Cole Ryan	18.5	\$ 165
374513	Caitlin Lisa	20.0	\$ 165
374726	Roslyn's Roost	20	\$ 165
406356	Cass No. 9	20	\$ 165

*line 114*

PHOENIX, ARIZONA

2019 AUG 15 A 9:54

RECEIVED  
STATE OFFICE

*161*



AMC #	Claim Name	Total Acres	Maint. Fee
407030	Carols Corner	20	\$ 165
410363	Cass # 10	20	\$ 165
410364	Golden Sands	20	\$ 165
411385	Lucky Seven	20	\$ 165
427326	Rexs' Place	20	\$ 165
429669	Bumble Bee King 1	20	\$ 165
429670	Bumble Bee King 2	20	\$ 165
429671	Bumble Bee King 3	20	\$ 165
429672	Bumble Bee King 4	20	\$ 165
429673	Bumble Bee King 5	20	\$ 165
429674	Bumble Bee King 6	20	\$ 165
429675	C-6 Placer 1	20	\$ 165
429676	C-6 Placer 2	20	\$ 165
429677	C-6 Placer 3	20	\$ 165
429678	CD7 Placer 1	20	\$ 165
429679	CD7 Placer 2	20	\$ 165
429680	CD7 Placer 3	20	\$ 165
429681	CD7 Placer 4	20	\$ 165
429682	CD7 Placer 5	20	\$ 165
429683	CD7 Placer 6	20	\$ 165
429695	Jake 1-1	20	\$ 165
429696	Jake 1-2	20	\$ 165
429697	Jake 1-3	20	\$ 165
429698	Jake 1-4	20	\$ 165
429699	Jake 2-1	20	\$ 165
429700	Jake 2-2	20	\$ 165
429701	Jake 2-3	20	\$ 165
429702	Jake 2-4	20	\$ 165
429703	Janet Lynn 2-1	20	\$ 165
429708	Leave No Holes 1	20	\$ 165
429709	Leave No Holes 2	20	\$ 165
429710	Leave No Holes 3	20	\$ 165
429711	Leave No Holes 4	20	\$ 165
429712	Leave No Holes 5	20	\$ 165
429713	Leave No Holes 6	20	\$ 165
429714	Leave No Holes 7	20	\$ 165
429715	Leave No Holes 8	20	\$ 165
429716	Ocotillo 1-1	20	\$ 165
429717	Ocotillo 1-2	20	\$ 165
429718	Ocotillo 1-3	20	\$ 165
429719	Ocotillo 1-4	20	\$ 165
429720	Ocotillo 2-1	20	\$ 165
429721	Ocotillo 2-2	20	\$ 165
429722	Ocotillo 2-3	20	\$ 165
429723	Ocotillo 2-4	20	\$ 165
429724	Randy B 1	20	\$ 165
429725	Randy B 2	20	\$ 165
429726	Randy B 3	20	\$ 165
429727	Randy B 4	20	\$ 165
429728	RR-Humbug 1-1	20	\$ 165
429729	RR-Humbug 1-2	20	\$ 165
429730	RR-Humbug 1-3	20	\$ 165
429731	RR-Humbug 1-4	20	\$ 165
429732	RR-Humbug 1-5	20	\$ 165

PHOENIX, ARIZONA

2019 AUG 15 A 9:54

RECEIVED  
STATE OFFICE

\$ 46,695

AMC #	Claim Name	Total Acres	Maint. Fee
429733	RR-Humbug 1-6	20	\$ 165
429734	RR-Humbug 2-1	20	\$ 165
429735	RR-Humbug 2-2	20	\$ 165
429736	Sharon Lee 1-1	20	\$ 165
429737	Sharon Lee 1-2	20	\$ 165
429738	Sharon Lee 1-3	20	\$ 165
429739	Sharon Lee 1-4	20	\$ 165
429740	Sharon Lee 2-1	20	\$ 165
429741	Sharon Lee 2-2	20	\$ 165
429742	Sharon Lee 2-3	20	\$ 165
429743	Sharon Lee 4-1	20	\$ 165
429744	Sharon Lee 4-2	20	\$ 165
429745	Sharon Lee 4-3	20	\$ 165
429746	Sharon Lee 4-4	20	\$ 165
429747	Sharon Lee 4-5	20	\$ 165
429748	Sharon Lee 4-6	20	\$ 165
430534	Lucky Eight	20	\$ 165
430535	Lucky Nine	20	\$ 165
430611	Vira Anne 2	16.50	\$ 165
433937	Diablo Placer 1	20	\$ 165
433938	Diablo Placer 2	20	\$ 165
433939	Diablo Placer 3	20	\$ 165
433940	Diablo Placer 4	20	\$ 165
435083	Aquarius Extension 1	20	\$ 165
435084	Aquarius Extension 2	20	\$ 165
435085	Aquarius Extension 3	20	\$ 165
435086	Aquarius Extension 4	20	\$ 165
435087	Janet Lynn 2-2	15	\$ 165
435088	Janet Lynn 2-3	15	\$ 165
435561	Bean Bag 2	20	\$ 165
435562	Bean Bag 3	20	\$ 165
435566	Eastside Placer 1	20	\$ 165
435567	Eastside Placer 2	20	\$ 165
435568	Eastside Placer 3	10	\$ 165
435569	Laura Kay 1-1	20	\$ 165
435570	Laura Kay 1-2	20	\$ 165
435571	Laura Kay 1-3	20	\$ 165
437449	Carrie 1-2	20	\$ 165
437450	Carrie 2-2	20	\$ 165
437451	Goodwin 1	20	\$ 165
437452	Goodwin 2	20	\$ 165
437453	Pennyweight 1-2	20	\$ 165
437934	Carrie 1-1	20	\$ 165
440315	Diablo Placer 5	20	\$ 165
440316	Diablo Placer 6	20	\$ 165
440317	Diablo Placer 7	20	\$ 165
440318	Diablo Placer 8	10	\$ 165
446010	Lucky Ten	20	\$ 165
446011	Luck Eleven	20	\$ 165
448723	Crook City Gold	20	\$ 165
448724	Venezia Gold	20	\$ 165
450543	Crooks Canyon Gold #4	20	\$ 165
450544	Crooks Canyon Gold #5	20	\$ 165
451088	C and S Honey Hole	20	\$ 165

PHOENIX, ARIZONA

2019 AUG 15 A 9:54

RECEIVED  
STATE OFFICE

270

265



\$ 46,695

AMC #	Claim Name	Total Acres	Maint. Fee
451089	Ron's Roost	20	\$ 165
451090	Chuck's Corner	20	\$ 165
451091	Wayne's World	20	\$ 165

273

RECEIVED  
STATE OFFICE  
2019 AUG 15 A 9:54  
PHOENIX, ARIZONA

NO. OF CLAIMS 272  
AMOUNT 46,695<sup>00</sup>  
RECEIPT NO. 4533246  
INIT PER  
\*\*BLM-ASO\*\*

**United States Department of the Interior**  
**Bureau of Land Management**  
 DIV OF LANDS, MINRLS & ENERGY  
 ONE N CENTRAL AVE  
 PHOENIX, AZ 85004 -4427  
 Phone: 602-417-9200

Receipt	
No:	4533246

**Transaction #:** 4654121  
**Date of Transaction:** 08/15/2019

CUSTOMER:	
ROADRUNNER PROSPECTORS CLUB INC PO BOX 56804 PHOENIX,AZ 85079-6804 US	

LINE #	QTY	DESCRIPTION	REMARKS	UNIT PRICE	TOTAL
1	1.00	LOCATABLE MINERALS / MINING CLAIMS- NOT NEW-UNADJUD, ONE AUTH NO. ONLY / MINING CLAIM MONEY RECEIVED <b>CASES: AMC11413/\$46695.00</b>	2020 MAINT/272	- n/a -	46695.00
<b>TOTAL:</b>					<b>\$46,695.00</b>

PAYMENT INFORMATION			
1	AMOUNT:	46695.00	POSTMARKED: N/A
	TYPE:	CHECK	RECEIVED: 08/15/2019
	CHECK NO:	9655	
	NAME:	ROADRUNNER PROSPECTORS CLUB INC PO BOX 56804 PHOENIX AZ 85079-6804 US	

REMARKS

This receipt was generated by the automated BLM Collections and Billing System and is a paper representation of a portion of the official electronic record contained therein.

329013	247112	313473	<del>29324</del>	374511
339964	350275	130488	129334	365711
364688	331232	331455	157621	191670
64830	321061	<del>309888</del>	102389	348628
350903	314626	356380	126534	430611
251042	244561	95198	170911	328689
68526	196365	358378	11413	328593
433937	258455	358379	329388	371802
440315	446010	48976	364820	368415
326754	430534	254410	366267	366267
314304	411385	328742	427326	371350
364340	407030	74734	89414	96051
	327930	326311	300332	451088
	328302	291104	82212	362558
	374726	410363	142355	429664
	448723	406356	437448	435083
	450543	374274	329318	435561
	326311	326772	76950	126534



368415 374511  
 366267 365711  
 371350 191670  
 348628  
 430611  
 328689

**MAINTENANCE FEE PAYMENT**

Claimant Name: Road Runner Prospectors Club  
 Address: PO Box 56804 / AGENT BOB  
 City: PHX State: AZ Zip: 85079 HOV 1  
 Telephone: 602-818-0835  
 E-mail address: \_\_\_\_\_  
 Signature: [Signature]

328593  
 371802  
 RECEIVED  
 AZ STATE OFFICE  
 2018 AUG 22 P 2:27  
 PHOENIX, ARIZONA  
 BLM  
 Date  
 Stamp

Check here if this is a change of address.

LINE NO.	AMC NUMBER	CLAIM/SITE NAME	COUNTY RECORDER DATA (If available)	TWP	RNG	SEC
1	374514	CATCEN LISA				
2						
3		(SEE LIST)				
4						
5						
6						
7						
8						
9						
10						

List additional claims on Form MCF114.

Bureau of Land Management  
 Arizona State Office  
[www.blm.gov/az/](http://www.blm.gov/az/)

No. of Claims\*: 283 x \$155 = 43865  
 Check No: 9459 Init. PETZ  
 Receipt No.: 4241954  
 For BLM Use Only

\* \$155 per lode mining claim, mill site, or tunnel site; and \$155 for each 20 acres or portion thereof for each placer mining claim.

Form: MCF112  
 Revised July 2014

This form is available from the Arizona Geological Survey and may be reproduced.

**ENTERED**  
 AUG 28 2018  
 BY: RAM

RRPC Master Claims List as of September 1, 2018

\$ 43,865 <<Total Projected Maintenance Fee for 2018

283 \$ 155.00 <Enter Current Rate

272 << Total Claims																283 \$ 155.00 <Enter Current Rate	
#	Map	AMC #	Claim Name	County	Cnty Recorder Data Record/Book Page	Township	Range	Section	Total Acres	20 Acre Segments	Maint. Fee	Lode /Placer	PNF Lands	Original 2012 Acres	Comments		
1	1	374513	Caitlin Lisa	Yavapai	4452 917	12.5, 13N	1W	23,24,35,36	20.0	1	\$ 155	Placer	PNF	20	BLM corrected name to Caitlin Lisa		
2	1	374512	Cole Ryan	Yavapai	2014-0056442	12.5N	1W	24	18.5	1	\$ 155	Placer	PNF	20	Amended south border to 1320 feet		
3	1	365711	Diggens Paradise	Yavapai	3864391 4269 775	12.5N	1W	26	17.1	1	\$ 155	Placer	PNF	20			
4	1	191670	Roadrunner #1	Yavapai	1514 754	12.5N	1W	25	12.85	1	\$ 155	Placer	PNF	12.85			
5	1	191671	Roadrunner #2	Yavapai	1514 756	12.5N	1W	25	20	1	\$ 155	Placer	PNF	20			
6	1	348628	Vira Anne 1	Yavapai	2015-0008296	12.5N	1W	27	17.3	1	\$ 155	Placer	PNF	40	Amended north border to 1320 feet		
7	1	430611	Vira Anne 2	Yavapai	2014-0008298	12.5N	1W	27	16.50	1	\$ 155	Placer	PNF	New			
8	2	328703	Ceedee #1	Yavapai	2746 703	8N	1W	5	20	1	\$ 155	Placer	PNF	20			
9	2	328593	Ceedee #2	Yavapai	2742 961	8N	1W	5	20	1	\$ 155	Placer	PNF	20			
10	2	328594	Ceedee #3	Yavapai	2742 963	8N	1W	5	20	1	\$ 155	Placer	PNF	20			
11	2	328595	Ceedee #4	Yavapai	2742 965	8N	1W	5	20	1	\$ 155	Placer	PNF	20			
12	2	328704	Ceedee #5	Yavapai	2746 705	8N	1W	5	20	1	\$ 155	Placer	PNF	20			
13	2	328597	Ceedee #7	Yavapai	2742 969	8N	1W	4	20	1	\$ 155	Placer	PNF	20			
14	2	328598	Ceedee #8	Yavapai	2742 971	8N	1W	4	20	1	\$ 155	Placer	PNF	20			
15	3	374511	Carolyn D	Yavapai	4444 69	13N	3W	29	20.0	1	\$ 155	Placer	PNF	20			
16	3	371802	Happy Times	Yavapai	4390 621	13N	3W	29, 32	20	1	\$ 155	Placer	PNF	20			
17	3	368415	Jacks Hideaway	Yavapai	4308 863	13N	3W	29	20	1	\$ 155	Placer	PNF	20			
18	3	366268	Renee's Best Chance	Yavapai	4281 507	13N	3W	32	20	1	\$ 155	Placer	PNF	20			
19	3	31803	Saddle Tramps	Yavapai	4390 622	13N	3W	29	20	1	\$ 155	Placer	PNF	20			
20	3	366270	Stuck Duck	Yavapai	4281 506	13N	3W	32	20	1	\$ 155	Placer	PNF	20			
21	3	371350	Wilgers Wish	Yavapai	4372 442	13N	3W	32	20	1	\$ 155	Placer	PNF	20			
22	4	96051	JDR #1	Yavapai	1267 825	12.5N	2W	21	20	1	\$ 155	Placer	PNF	20			
23	4	96052	JDR #2	Yavapai	1267 827	12.5N	2W	21	20	1	\$ 155	Placer	PNF	20			
24	4	96053	JDR #3	Yavapai	1267 829	12.5N/13N	2W/2W	21/33	20	1	\$ 155	Placer	PNF	20			
25	5	451090	Chuck's Corner	Yavapai	2018-0022976	9.5 N	2E	28/29	20	1	\$ 155	Placer		New	May-18		
26	5	328705	Genes Dream	Yavapai	2746 707	9.5N	2E	20, 21	20	1	\$ 155	Placer		2.26			
27	5	362558	Holly Marie	Yavapai	3769442 4190 312	9.5N	2E	20, 21	11.45	1	\$ 155	Placer		2.26			
28	5	429703	Janet Lynn 2-1	Yavapai	2014-0040485	10N	1E	12	20	1	\$ 155	Placer	PNF	New			
29	5	435087	Janet Lynn 2-2	Yavapai	2015-0052258	10N	1E	12, 13	15	1	\$ 155	Placer	PNF	New			
30	5	435088	Janet Lynn 2-3	Yavapai	2015-0052259	10N	1E	12, 13	15	1	\$ 155	Placer	PNF	New			
31	5	435569	Laura Kay 1-1	Yavapai	2015-0055540	10N	1E	12	20	1	\$ 155	Placer	PNF	New			
32	5	435570	Laura Kay 1-2	Yavapai	2015-0055541	10N	1E	12	20	1	\$ 155	Placer	PNF	New			
33	5	435571	Laura Kay 1-3	Yavapai	2015-0055542	10N	1E	12	20	1	\$ 155	Placer	PNF	New			
34	5	126538	Mandala 10	Yavapai	1371 343	10N	2E	31	20	1	\$ 155	Placer		20			
35	5	129334	Mandala 12	Yavapai	1376 706	10N	2E	30	20	1	\$ 155	Placer		27.95	Amended to 20 acres 08/14.		
36	5	157621	Mandala 14	Yavapai	1437 981	10N	2E	30	20	1	\$ 155	Placer		20			
37	5	102389	Mandala 2 & 3	Yavapai	1293 289	10N	2E	30	20	1	\$ 155	Placer		40			
38	5	126535	Mandala 7	Yavapai	1371 337	10N	2E	30	20	1	\$ 155	Placer		20			
39	5	126536	Mandala 8	Yavapai	1371 339	10N	2E	30	20	1	\$ 155	Placer		20			
40	5	126537	Mandala 9	Yavapai	1371 341	10N	2E	30	20	1	\$ 155	Placer		20			
41	5	170911	Wednesday Hope #1	Yavapai	1467 691	10N	2E	31	20	1	\$ 155	Placer		20			
42	5	11413	Wednesday Hope #4	Yavapai	1015 726, 1799 33, 1569 374	9.5N/10N	2E/2E	20/32	20	1	\$ 155	Placer		20			
43	6	329388	Bad Luck	Yavapai	2780 912	12N	1W	14, 23	20	1	\$ 155	Placer	PNF	20			
44	6	235841	Betty #4	Yavapai	1713 778	12N	1W	14	20	1	\$ 155	Placer	PNF	20			
45	6	235842	Betty #5	Yavapai	1713 780	12N	1W	14	20	1	\$ 155	Placer	PNF	20			
46	6	174224	Big Rock #1	Yavapai	1469 76	12N	1W	10, 11	20	1	\$ 155	Placer	PNF	20			
47	6	174225	Big Rock #2	Yavapai	1469 78	12N	1W	10	20	1	\$ 155	Placer	PNF	20			
48	6	236096	Gary's Place #1A	Yavapai	1714 193	12N	1W	14	20	1	\$ 155	Placer	PNF	20			
49	6	329390	Good Luck	Yavapai	2780 916	12N	1W	23, 24	20	1	\$ 155	Placer	PNF	20			
50	6	329391	Great Luck	Yavapai	2780 918	12N	1W	24	20	1	\$ 155	Placer	PNF	20			
51	6	329389	No Luck	Yavapai	2780 914	12N	1W	23	20	1	\$ 155	Placer	PNF	20			
52	6	364821	Ray's Right Place	Yavapai	3837647 4247 553	12N	1W	24	17.0	1	\$ 155	Placer	PNF	40	BLM corrected their records to 17 acres		
53	7	366267	Cobi's Gold	Yavapai	4281 505	11.5N	1E	19	20	1	\$ 155	Placer	PNF	20			
54	7	427326	Rex's Place	Yavapai	4914 661	11.5N	1E	30	20	1	\$ 155	Placer	PNF	20			
55	7	366269	Rough Road	Yavapai	4281 503	11.5N	1E	30	20	1	\$ 155	Placer	PNF	20			
56	7	366271	Tegan's Bank	Yavapai	4281 504	11.5N	1E	30	20	1	\$ 155	Placer	PNF	20			
57	7	89420	Wolf #1	Yavapai	0961 673, 90 203541	11.5N	1E	31	20	1	\$ 155	Placer	PNF	20	Quit Claim Deed to RR is recorded in Maricopa County		
58	7	89421	Wolf #2	Yavapai	0961 674, 2207 41	11.5N	1E	31	20	1	\$ 155	Placer	PNF	20			
59	7	89422	Wolf #3	Yavapai	0961 675, 2207 41	11.5N	1E	31	20	1	\$ 155	Placer	PNF	20			
60	7	89423	Wolf #4	Yavapai	0961 676, 2207 41	11 5N/11N	1E/1E	31/6	20	1	\$ 155	Placer	PNF	20			
61	7	300332	Wolf #5	Yavapai	2208 526	11.5N	1E	31	20	1	\$ 155	Placer	PNF	20			
62	7	300333	Wolf #6	Yavapai	2208 524	11N	1E	5, 6	20	1	\$ 155	Placer	PNF	20			
63	8	82213	Bean Bag #1	Yavapai	0965 338, 1252 276	12N	1W	28	20	1	\$ 155	Placer	PNF	20	1252 276 Added		
64	8	435561	Bean Bag 2-1	Yavapai	2015-0055543	10N	2E	30	20	1	\$ 155	Placer	PNF	New			

RECEIVED  
 PHOENIX, ARIZONA  
 2018 AUG 22 PM 2: 21  
 ARIZONA STATE OFFICE

RRPC Master Claims List as of September 1, 2018

\$ 43,865 <<Total Projected Maintenance Fee for 2018

272 << Total Claims

283

\$ 155.00 <Enter Current Rate

#	Map	AMC #	Claim Name	County	Cnty Recorder Data Record/Book Page	Township	Range	Section	Total Acres	20 Acre Segments	Maint. Fee	Lode /Placer	PNF Lands	Original 2012 Acres	Comments
65	8	435562	Bean Bag 2-2	Yavapai	2015-005544	10N	2E	30	20	1	\$ 155	Placer	PNF	New	
66	8	328605	Burro #1	Yavapai	2742 987	12N	1W	33	20	1	\$ 155	Placer	PNF	20	
67	8	328606	Burro #2	Yavapai	2742 985	11N	1W	4	20	1	\$ 155	Placer	PNF	20	
68	8	142356	Donkey Mine #4	Yavapai	1422 292	12N	1W	33	20	1	\$ 155	Lode	PNF	20	Filed as lode claim
69	8	437451	Goodwin 1-1	Yavapai	2016-0019094	12N	1W	28, 33	20	1	\$ 155	Placer	PNF	31.68	Amended to 20 acres March 2016
70	8	437452	Goodwin 1-2	Yavapai	2016-0019093	12N	1W	33	20	1	\$ 155	Placer	PNF		New filing, 10 acre - March 2016
71	8	329318	Mercer's Place	Yavapai	2777 216, 3288 700	11N	1W	4	20	1	\$ 155	Placer	PNF	20	
72	8	76951	Merciful Heavens #2	Yavapai	1329 344	12N/11N	1W/1W	33/4	20	1	\$ 155	Placer	PNF	20	BLM doesn't show 11N, 1W, 4
73	8	313473	Patriot 1	Yavapai	2347 704	11N	1W	4	20	1	\$ 155	Placer	PNF	20	
74	8	313474	Patriot 2	Yavapai	2347 706	11N	1W	3, 4	20	1	\$ 155	Placer	PNF	20	
75	8	313475	Patriot 3	Yavapai	2347 708	11N	1W	3	20	1	\$ 155	Placer	PNF	20	
76	8	313476	Patriot 4	Yavapai	2347 710	11N	1W	3	20	1	\$ 155	Placer	PNF	20	
77	8	313477	Patriot 5	Yavapai	2347 712	11N	1W	3	20	1	\$ 155	Placer	PNF	20	
78	8	130489	Protecto 2	Yavapai	1381 826	12N	1W	33	20	1	\$ 155	Lode	PNF	20	Filed as lode claim
79	9	329394	Bonny	Yavapai	2780 924	12N	1W	30	20	1	\$ 155	Placer	PNF	20	
80	9	331455	Chris #1	Yavapai	2919 631	12N	2W	36	20.0	1	\$ 155	Placer	PNF	20	
81	9	329392	Clinton	Yavapai	2780 920	12N/12N	1W/2W	30/25	20	1	\$ 155	Placer	PNF	20	
82	9	329393	Clyde	Yavapai	2780 922	12N/12N	1W/2W	30/25	20	1	\$ 155	Placer	PNF	20	
83	9	356382	Ducbill #1	Yavapai	27429 1402 63	12N	1W	17	20	1	\$ 155	Lode	PNF	20	Filed as lode claim
84	9	356383	Ducbill #2	Yavapai	27430 1402 65	12N	1W	17	20	1	\$ 155	Lode	PNF	20	Filed as lode claim
85	9	95198	Gold Palace I	Yavapai	1256 447	12N	1W	19	20	1	\$ 155	Placer	PNF	20	
86	9	95199	Gold Palace II	Yavapai	1256 450	12N	1W	19	20	1	\$ 155	Placer	PNF	20	
87	9	95200	Gold Palace III	Yavapai	1256 453	12N	1W	19	20	1	\$ 155	Placer	PNF	20	
88	9	95201	Gold Palace IV	Yavapai	1256 456	12N	1W	19	20	1	\$ 155	Placer	PNF	20	
89	9	95202	Gold Palace V	Yavapai	1256 459	12N	1W	19	20	1	\$ 155	Placer	PNF	20	
90	9	95203	Gold Palace VI	Yavapai	1256 462	12N	1W	19	20	1	\$ 155	Placer	PNF	20	BLM shows More Than Lots of Rock
91	9	95204	Gold Palace VII	Yavapai	1256 465	12N	1W	19	20	1	\$ 155	Placer	PNF	20	BLM shows Lots of Rock
92	9	95205	Gold Palace VIII	Yavapai	1256 468	12N	1W	30	20	1	\$ 155	Placer	PNF	20	
93	9	358378	Hidden Treasure	Yavapai	3633816 4076 796	12N/12N	1W/2W	30,31/25,36	20	1	\$ 155	Placer	PNF	20	
94	10	358379	Aquarius Ext. West #1	Yavapai	3633817 4076 797	10N	2E	18	20	1	\$ 155	Placer		20	
95	10	358380	Aquarius Ext. West #2	Yavapai	3633818 4076 798	10N	2E	18	20	1	\$ 155	Placer		20	
96	10	358381	Aquarius Ext. West #3	Yavapai	3633819 4076 799	10N	2E	18	20	1	\$ 155	Placer		20	
97	10	358382	Aquarius Ext. West #4	Yavapai	3633820 4076 800	10N	2E	18	20	1	\$ 155	Placer		20	
98	10	48976	Aquarius #1	Yavapai	0801 192 ***	10N	2E	7	20	1	\$ 155	Lode		20	Can not find Location Notice. Filed as lode claim
99	10	62606	Aquarius #2	Yavapai	1001 437	10N	2E	7	20	1	\$ 155	Placer		20	
100	10	48977	Aquarius #3	Yavapai	0801 194 ***	10N	2E	7, 18	20	1	\$ 155	Placer		20	Can not find Location Notice
101	10	435083	Aquarius Extension 1	Yavapai	2015-0052260	10N	2E	18	20	1	\$ 155	Placer		New	
102	10	435084	Aquarius Extension 2	Yavapai	2015-0052261	10N	2E	18	20	1	\$ 155	Placer		New	
103	10	435085	Aquarius Extension 3	Yavapai	2015-0052262	10N	2E	18	20	1	\$ 155	Placer		New	
104	10	435086	Aquarius Extension 4	Yavapai	2015-0052263	10N	2E	18	20	1	\$ 155	Placer		New	
105	11	254412	Hinny	Yavapai	4069 601, 1341 98, 1807 656	11N	1E	34	16.22	1	\$ 155	Placer	PNF	120	Amended to 16.22 acres 08/14. (Gulch Placer)
106	11	254410	Jackass	Yavapai	4069 605	11N	1E	34, 35	19.97	1	\$ 155	Placer	PNF	40	Amended to 19.97 acres 08/14.
107	11	254411	Jenny	Yavapai	4069 602	11N	1E	34	20	1	\$ 155	Placer	PNF	20	Revised with latest amended claim filing.
108	11	328742	Red Bird #11	Yavapai	2754 072	10N	1E	1	40	2	\$ 310	Placer	PNF	140	OK - 7 person association
109	11	74736	Sharon Lee #3	Yavapai	0912 399	10N	1E	2	20	1	\$ 155	Placer	PNF	160	
110	11	429736	Sharon Lee 1-1	Yavapai	2014-0040492	11N	1E	35, 36	20	1	\$ 155	Placer	PNF	New	
111	11	429737	Sharon Lee 1-2	Yavapai	2014-0040493	11N	1E	35, 36	20	1	\$ 155	Placer	PNF	New	
112	11	429738	Sharon Lee 1-3	Yavapai	2014-0040494	11N	1E	35, 36	20	1	\$ 155	Placer	PNF	New	
113	11	429739	Sharon Lee 1-4	Yavapai	2014-0040495	11N	1E	35, 36	20	1	\$ 155	Placer	PNF	New	
114	11	429740	Sharon Lee 2-1	Yavapai	2014-0040496	11N	1E	35, 36	20	1	\$ 155	Placer	PNF	New	
115	11	429741	Sharon Lee 2-2	Yavapai	2014-0040497	11N	1E	35	20	1	\$ 155	Placer	PNF	New	
116	11	429742	Sharon Lee 2-3	Yavapai	2014-0040498	11N	1E	35	20	1	\$ 155	Placer	PNF	New	
117	11	429743	Sharon Lee 4-1	Yavapai	2014-0040499	10N	1E	1, 2	20	1	\$ 155	Placer	PNF	New	
118	11	429744	Sharon Lee 4-2	Yavapai	2014-0040500	10N	1E	1, 2	20	1	\$ 155	Placer	PNF	New	
119	11	429745	Sharon Lee 4-3	Yavapai	2014-0040501	10N	1E	1, 2	20	1	\$ 155	Placer	PNF	New	
120	11	429746	Sharon Lee 4-4	Yavapai	2014-0040502	10N	1E	1, 2	20	1	\$ 155	Placer	PNF	New	
121	11	429747	Sharon Lee 4-5	Yavapai	2014-0040503	10N	1E	1, 2	20	1	\$ 155	Placer	PNF	New	
122	11	429748	Sharon Lee 4-6	Yavapai	2014-0040504	10N	1E	1, 2	20	1	\$ 155	Placer	PNF	New	
123	12	329313	Carrie #3	Maricopa	93 0174160	7N	3W	30	20	1	\$ 155	Placer		20	
124	12	326314	Carrie #4	Maricopa	93 0174159	7N	3W	30	20	1	\$ 155	Placer		20	
125	12	437934	Carrie 1-1	Maricopa	2016-0242927	7N	3W	31	20	1	\$ 155	Placer		40	Amended to 20 acres March 2016
126	12	437449	Carrie 1-2	Maricopa	2016-0222160	7N	3W	31	20	1	\$ 155	Placer			New filing - March 2016
127	12	326312	Carrie 2-1	Maricopa	2016-0222161	7N	3W	31	20	1	\$ 155	Placer		40	Amended to 20 acres March 2016
128	12	437450	Carrie 2-2	Maricopa	2016-0222162	7N	3W	31	20	1	\$ 155	Placer			New filing - March 2016

RECEIVED  
 MARICOPA STATE OFFICE  
 108 AUG 22 PM 2:21  
 PHOENIX, ARIZONA



RRPC Master Claims List as of September 1, 2018

\$ 43,865 <<Total Projected Maintenance Fee for 2018

283 \$ 155.00 <Enter Current Rate

#	Map	AMC #	Claim Name	County	Cnty Recorder Data Record/Book Page	Township	Range	Section	Total Acres	20 Acre Segments	Maint. Fee	Lode /Placer	PNF Lands	Original 2012 Acres	Comments
129	12	291104	Cas #2	Maricopa	92 0366284, 88 598383	7N	3W	29	20	1	\$ 155	Placer		20	
130	12	410363	Cass # 10	Maricopa	11 0735632	7N	3W	29	20	1	\$ 155	Placer		20	
131	12	328698	Cass No. 4	Maricopa	93 0885578	7N	3W	29	20	1	\$ 155	Placer		20	
132	12	328699	Cass No. 5	Maricopa	93 0885577	7N	3W	29	20	1	\$ 155	Placer		20	
133	12	328700	Cass No. 6	Maricopa	93 0885576	7N	3W	29	20	1	\$ 155	Placer		20	
134	12	328701	Cass No. 7	Maricopa	93 0885575	7N	3W	29	20	1	\$ 155	Placer		20	
135	12	328702	Cass No. 8	Maricopa	93 0885574	7N	3W	29	20	1	\$ 155	Placer		20	
136	12	406356	Cass No. 9	Maricopa	11 0623988	7N	3W	29	20	1	\$ 155	Placer		20	
137	12	374275	Charles' Dream	Maricopa	06 1491112	7N	3W	20	20	1	\$ 155	Placer		20	
138	12	329800	Gypsy Moth 1	Maricopa	94 0218517	7N	3W	21	20	1	\$ 155	Placer		20	
139	12	329801	Gypsy Moth 2	Maricopa	94 0218518	7N	3W	21	20	1	\$ 155	Placer		20	
140	12	326325	Jake #3	Maricopa	93 0174145	7N	3W	29	20	1	\$ 155	Placer		40	Amended to 20 acres.
141	12	429695	Jake 1-1	Maricopa	2014-0584266	7N	3W	29	20	1	\$ 155	Placer		New	
142	12	429696	Jake 1-2	Maricopa	2014-0584267	7N	3W	29	20	1	\$ 155	Placer		New	
143	12	429697	Jake 1-3	Maricopa	2014-0584268	7N	3W	29	20	1	\$ 155	Placer		New	
144	12	429698	Jake 1-4	Maricopa	2014-0584269	7N	3W	29	20	1	\$ 155	Placer		New	
145	12	429699	Jake 2-1	Maricopa	2014-0584270	7N	3W	29	20	1	\$ 155	Placer		New	
146	12	429700	Jake 2-2	Maricopa	2014-0584271	7N	3W	29	20	1	\$ 155	Placer		New	
147	12	429701	Jake 2-3	Maricopa	2014-0584272	7N	3W	29	20	1	\$ 155	Placer		New	
148	12	429702	Jake 2-4	Maricopa	2014-0584273	7N	3W	29	20	1	\$ 155	Placer		New	
149	12	333426	La Siesta #1	Maricopa	95 0185054	7N	3W	30	20	1	\$ 155	Placer		20	
150	12	333427	La Siesta #3	Maricopa	95 0185055	7N	3W	30	20	1	\$ 155	Placer		20	
151	12	374274	Lori's Place	Maricopa	06 1491113	7N	3W	20	20	1	\$ 155	Placer		20	
152	12	326319	Pat	Maricopa	93 0174152	7N	3W	31	20	1	\$ 155	Placer		20	
153	12	326316	Pennyweight #2	Maricopa	93 0174156	7N	3W	29	20	1	\$ 155	Placer		40	Amended to 20 acres 08/14.
154	12	326315	Pennyweight 1-1	Maricopa	2016-0222163	7N	3W	29	20	1	\$ 155	Placer		40	Amended to 20 acres March 2016
155	12	437453	Pennyweight 1-2	Maricopa	2016-0222164	7N	3W	29	20	1	\$ 155	Placer			New filing - March 2016
156	12	326327	Pilgrim #1	Maricopa	93 0174153	7N	3W	31	20	1	\$ 155	Placer		20	
157	12	429724	Randy B 1	Maricopa	2014-0584262	7N	3W	30	20	1	\$ 155	Placer		New	
158	12	429725	Randy B 2	Maricopa	2014-0584263	7N	3W	30	20	1	\$ 155	Placer		New	
159	12	429726	Randy B 3	Maricopa	2014-0584264	7N	3W	30	20	1	\$ 155	Placer		New	
160	12	429727	Randy B 4	Maricopa	2014-0584265	7N	3W	30	20	1	\$ 155	Placer		New	
161	12	326772	Range Bull # 1	Maricopa	93 0362063	7N	3W	21	20	1	\$ 155	Placer		20	Actually 40 acres.
162	12	247112	Sando	Maricopa	85 0559653	7N	3W	28	20	1	\$ 155	Placer		20	
163	13	350275	Gold Bug	Maricopa	98 0535738	6N	6W	26	20	1	\$ 155	Placer		20	
164	13	350276	Gold Master	Maricopa	98 0535739	6N	6W	26	20	1	\$ 155	Placer		20	
165	13	350278	Mine Lab	Maricopa	98 0535741	6N	6W	26	20	1	\$ 155	Placer		20	
166	13	331233	Red Basin #1	Maricopa	14 0184527	6N	6W	26	145.45	8	\$ 1,240	Placer		160	OK - 8 person association
167	13	350279	Webster Mine	Maricopa	98 0535742	6N	6W	26	20	1	\$ 155	Placer		20	
168	13	350280	Whistler	Maricopa	98 0535743	6N	6W	26	20	1	\$ 155	Placer		20	
169	13	350281	Wickenburg	Maricopa	98 0535744	6N	6W	26	20	1	\$ 155	Placer		20	
170	14	321061	Lefty #2	Yavapai	2479 560	8N	1E	30	20	1	\$ 155	Placer		20	BLM shows efty #2
171	14	314631	RR-Humbug #3	Yavapai	2360 845	8N	1E	29, 30	20	1	\$ 155	Placer		60	Amended to 20 acres. 08/14.
172	14	429728	RR-Humbug 1-1	Yavapai	2014-0040505	8N	1E	31	20	1	\$ 155	Placer		New	
173	14	429729	RR-Humbug 1-2	Yavapai	2014-0040506	8N	1E	31	20	1	\$ 155	Placer		New	
174	14	429730	RR-Humbug 1-3	Yavapai	2014-0040507	8N	1E	31	20	1	\$ 155	Placer		New	
175	14	429731	RR-Humbug 1-4	Yavapai	2014-0040508	8N	1E	31	20	1	\$ 155	Placer		New	
176	14	429732	RR-Humbug 1-5	Yavapai	2014-0040509	8N	1E	31	20	1	\$ 155	Placer		New	
177	14	429733	RR-Humbug 1-6	Yavapai	2014-0040510	8N	1E	31	20	1	\$ 155	Placer		New	
178	14	429734	RR-Humbug 2-1	Yavapai	2014-0040511	8N	1E	31	20	1	\$ 155	Placer		New	
179	14	429735	RR-Humbug 2-2	Yavapai	2014-0040512	8N	1E	31	20	1	\$ 155	Placer		New	
180	15	244561	Gold Dust #2	Yavapai	1781 510	11N	3E	30	6.88	1	\$ 155	Placer		6.88	
181	15	196365	Turkey Buzzard #1	Yavapai	1529 712	11N	3E	30	13.77	1	\$ 155	Placer		13.77	
182	15	258456	Turkey Buzzard #2	Yavapai	1838 872	11N	3E	30	20	1	\$ 155	Placer		20	
183	15	258457	Turkey Buzzard #3	Yavapai	1838 874	11N	3E	30	20	1	\$ 155	Placer		20	
184	15	258458	Turkey Buzzard #4	Yavapai	1838 876	11N	3E	30	20	1	\$ 155	Placer		20	
185	15	258455	Turkey Buzzard Ext.	Yavapai	1838 870	11N	3E	30	10	1	\$ 155	Placer		10	
186	16	446011	Luck Eleven	Maricopa	2017-0736189	7N	5W	9	20	1	\$ 155	Placer		20	
187	16	430534	Lucky Eight	Maricopa	2015-0077601	7N	5W	3	20	1	\$ 155	Placer		20	
188	16	430535	Lucky Nine	Maricopa	2015-0077602	7N	5W	3	20	1	\$ 155	Placer		20	
189	16	411385	Lucky Seven	Maricopa	2015-0047844	7N	5W	3	20	1	\$ 155	Placer		20	
190	16	446010	Lucky Ten	Maricopa	2017-0736188	7N	5W	4	20	1	\$ 155	Placer		20	
191	17	407030	Carols Corner	Maricopa	11 0623989	7N	3W	18	20	1	\$ 155	Placer		20	
192	17	410364	Golden Sands	Maricopa	11 073563	7N	3W	18	20	1	\$ 155	Placer		20	

RECEIVED  
 PHOENIX, ARIZONA  
 2018 AUG 22 PM 2:21  
 STATE OFFICE

RRPC Master Claims List as of September 1, 2018

\$ 43,865 <<Total Projected Maintenance Fee for 2018

283 \$ 155.00 <Enter Current Rate

2/2	<< Total Claims																
#	Map	AMC #	Claim Name	County	Cnty Recorder Data Record/Book Page	Township	Range	Section	Total Acres	20 Acre Segments	Maint. Fee	Lode /Placer	PNF Lands	Original 2012 Acres	Comments		
193	17	429716	Ocotillo 1-1	Maricopa	2014-0584274	7N	3W	17, 20	20	1	\$ 155	Placer		New			
194	17	429717	Ocotillo 1-2	Maricopa	2014-0584275	7N	3W	17, 20	20	1	\$ 155	Placer		New			
195	17	429718	Ocotillo 1-3	Maricopa	2014-0584276	7N	3W	17, 20	20	1	\$ 155	Placer		New			
196	17	429719	Ocotillo 1-4	Maricopa	2014-0584277	7N	3W	17, 20	20	1	\$ 155	Placer		New			
197	17	429720	Ocotillo 2-1	Maricopa	2014-0584278	7N	3W	17, 18	20	1	\$ 155	Placer		New			
198	17	429721	Ocotillo 2-2	Maricopa	2014-0584279	7N	3W	17, 18	20	1	\$ 155	Placer		New			
199	17	429722	Ocotillo 2-3	Maricopa	2014-0584280	7N	3W	17, 18	20	1	\$ 155	Placer		New			
200	17	429723	Ocotillo 2-4	Maricopa	2014-0584281	7N	3W	17, 18	20	1	\$ 155	Placer		New			
201	17	327930	Red Bird # 7	Maricopa	93 0897433	7N	3W	17	20	1	\$ 155	Placer		20	Actually 40 acres.		
202	17	327931	Red Bird # 8	Maricopa	93 0897432	7N	3W	20	20	1	\$ 155	Placer		20			
203	17	328302	Red Bird # 9	Maricopa	93 0897431	7N	3W	17	20	1	\$ 155	Placer		140	Amended to 20 acres 08/14.		
204	17	374726	Roslyn's Roost	Maricopa	06 1445012	7N	3W	17	20	1	\$ 155	Lode		20	Filed as lode claim		
205	18	448723	Crook City Gold	Yavapai	2017-0066715	12N	2W	12	20	1	\$ 155	Placer					
206	18	450543	Crooks Canyon Gold #4	Yavapai	2018-0022975	12N	2W	12	20	1	\$ 155	Placer					
207	18	450544	Crooks Canyon Gold #5	Yavapai	2018-0022974	12N	2W	1	20	1	\$ 155	Placer					
208	18	448724	Venezia Gold	Yavapai	2017-0066714	12N	2W	12, 13	20	1	\$ 155	Placer					
209	19	326322	Double R	Maricopa	12 0735517	6N	4W	12	80	4	\$ 620	Placer		160	OK - 5 person association		
210	19	329020	RR #1	Maricopa	94 0021782	6N	4W	1	20	1	\$ 155	Placer		20			
211	19	329021	RR #2	Maricopa	94 0021783	6N	4W	1	20	1	\$ 155	Placer		20			
212	19	329022	RR #3	Maricopa	94 0021784	6N	4W	1	20	1	\$ 155	Placer		20			
213	19	329023	RR #4	Maricopa	94 0021785	6N	4W	1	20	1	\$ 155	Placer		20			
214	19	339964	RR #5	Maricopa	96 0488373	6N	4W	1	20	1	\$ 155	Placer		20			
215	19	339965	RR #6	Maricopa	96 0488374	6N	4W	1	20	1	\$ 155	Placer		20			
216	19	364688	RR #7	Maricopa	05 0477984	6N	4W	1	20	1	\$ 155	Placer		20			
217	19	364689	RR #8	Maricopa	05 0477985	6N	4W	1	20	1	\$ 155	Placer		20			
218	21	64830	Catclaw	Yavapai	0912 239	9N	4W	6	20	1	\$ 155	Lode		20	Filed as lode claim		
219	21	350910	Devils Nest AU 12	Yavapai	3620 62	9N	4W	6	20	1	\$ 155	Lode		20	Filed as lode claim		
220	21	350907	Devils Nest AU 9	Yavapai	3620 60	9N	4W	6	20	1	\$ 155	Lode		20	Filed as lode claim		
221	21	251044	Faith #3	Yavapai	1812 836	9N	5W	13	20	1	\$ 155	Placer		20			
222	21	350905	King Duck II	Yavapai	4247 552	10N/9N	4W/4W	31/6	20	1	\$ 155	Lode		20	Filed as lode claim, and BLM shows 4E, sec 6		
223	21	429708	Leave No Holes 1	Yavapai	2014-0040513	9N	5W	12	20	1	\$ 155	Placer		New			
224	21	429709	Leave No Holes 2	Yavapai	2014-0040514	9N	5W	12	20	1	\$ 155	Placer		New			
225	21	429710	Leave No Holes 3	Yavapai	2014-0040515	9N	5W	12	20	1	\$ 155	Placer		New			
226	21	429711	Leave No Holes 4	Yavapai	2014-0040516	9N	5W	12	20	1	\$ 155	Placer		New			
227	21	429712	Leave No Holes 5	Yavapai	2014-0040517	9N	5W	12	20	1	\$ 155	Placer		New			
228	21	429713	Leave No Holes 6	Yavapai	2014-0040518	9N	5W	12	20	1	\$ 155	Placer		New			
229	21	429714	Leave No Holes 7	Yavapai	2014-0040519	9N	5W	12	20	1	\$ 155	Placer		New			
230	21	429715	Leave No Holes 8	Yavapai	2014-0040520	9N	5W	12	20	1	\$ 155	Placer		New			
231	21	350906	Little Terry	Yavapai	4247 551	9N	4W	6	20	1	\$ 155	Lode		20	Filed as lode claim		
232	21	251047	Lords Blessing	Yavapai	1803 415	9N	5W	13	20	1	\$ 155	Placer		20			
233	21	68531	Thomason	Yavapai	0121 511	9N	4W	7	20	1	\$ 155	Placer		20			
234	22	429675	C-6 Placer 1	La Paz	2014-02950	4N	20W	23	20	1	\$ 155	Placer		New			
235	22	429676	C-6 Placer 2	La Paz	2014-02951	4N	20W	23	20	1	\$ 155	Placer		New			
236	22	429677	C-6 Placer 3	La Paz	2014-02952	4N	20W	23	20	1	\$ 155	Placer		New			
237	22	429678	CD7 Placer 1	La Paz	2014-02953	4N	20W	15	20	1	\$ 155	Placer		New			
238	22	429679	CD7 Placer 2	La Paz	2014-02954	4N	20W	15	20	1	\$ 155	Placer		New			
239	22	429680	CD7 Placer 3	La Paz	2014-02955	4N	20W	15	20	1	\$ 155	Placer		New			
240	22	429681	CD7 Placer 4	La Paz	2014-02956	4N	20W	14	20	1	\$ 155	Placer		New			
241	22	429682	CD7 Placer 5	La Paz	2014-02957	4N	20W	23	20	1	\$ 155	Placer		New			
242	22	429683	CD7 Placer 6	La Paz	2014-02958	4N	20W	23	20	1	\$ 155	Placer		New			
243	22	433937	Diablo Placer 1	La Paz	2015-03207	4N	20W	24	20	1	\$ 155	Placer		New			
244	22	433938	Diablo Placer 2	La Paz	2015-03208	4N	20W	24	20	1	\$ 155	Placer		New			
245	22	433939	Diablo Placer 3	La Paz	2015-03209	4N	20W	23	20	1	\$ 155	Placer		New			
246	22	433940	Diablo Placer 4	La Paz	2015-03210	4N	20W	23	20	1	\$ 155	Placer		New			
247	22	440315	Diablo Placer 5	La Paz	2016-03907	4N	20W	23	20	1	\$ 155	Placer		New			
248	22	440316	Diablo Placer 6	La Paz	2016-03908	4N	20W	23	20	1	\$ 155	Placer		New			
249	22	440317	Diablo Placer 7	La Paz	2016-03909	4N	20W	23	20	1	\$ 155	Placer		New			
250	22	440318	Diablo Placer 8	La Paz	2016-03910	4N	20W	23	10	1	\$ 155	Placer		New			
251	22	435566	Eastside Placer 1	La Paz	2015-04234	4N	20W	23	20	1	\$ 155	Placer		New			
252	22	435567	Eastside Placer 2	La Paz	2015-04236	4N	20W	23	20	1	\$ 155	Placer		New			
253	22	435568	Eastside Placer 3	La Paz	2015-04235	4N	20W	23	10	1	\$ 155	Placer		New			
254	23	326754	Keystone #1	Pinal	1922 836	5S	15E	4	20	1	\$ 155	Placer		20			
255	23	326764	Keystone #11	Pinal	1922 856	5S	15E	4	20	1	\$ 155	Placer		20			
256	23	326765	Keystone #12	Pinal	1922 858	5S	15E	4	20	1	\$ 155	Placer		20			

RECEIVED  
 PHOENIX, ARIZONA  
 2018 AUG 22 P 2:21  
 CLAY STATE OFFICE

RRPC Master Claims List as of September 1, 2018

\$ 43,865 <<Total Projected Maintenance Fee for 2018

283 \$ 155.00 <Enter Current Rate

#	Map	AMC #	Claim Name	County	Cnty Recorder Data Record/Book Page	Township	Range	Section	Total Acres	20 Acre Segments	Maint. Fee	Lode /Placer	PNF Lands	Original 2012 Acres	Comments
257	23	326757	Keystone #4	Pinal	1922 842	5S	15E	4	20	1	\$ 155	Placer		20	
258	23	326758	Keystone #5	Pinal	1922 844	5S	15E	4	20	1	\$ 155	Placer		20	
259	23	326760	Keystone #7	Pinal	1922 848	5S	15E	4	20	1	\$ 155	Placer		20	
260	23	326761	Keystone #8	Pinal	1922 850	5S	15E	4	20	1	\$ 155	Placer		20	
261	23	326762	Keystone #9	Pinal	1922 852	5S	15E	4	20	1	\$ 155	Placer		20	
262	24	451088	C and S Honey Hole	Yavapai	2018-0022978	11N	1E	25	20	1	\$ 155	Placer	PNF	New	May-18
263	24	451089	Ron's Roost	Yavapai	2018-0022979	11N	1E	25	20	1	\$ 155	Placer	PNF	New	May-18
264	24	451091	Wayne's World	Yavapai	2018-0022977	11N	1E	36	20	1	\$ 155	Placer	PNF	New	May-18
265	26	429669	Bumble Bee King 1	Yavapai	2014-0040521	9N	2E	5	20	1	\$ 155	Placer		New	
266	26	429670	Bumble Bee King 2	Yavapai	2014-0040522	9N	2E	5	20	1	\$ 155	Placer		New	
267	26	429671	Bumble Bee King 3	Yavapai	2014-0040523	9N	2E	5	20	1	\$ 155	Placer		New	
268	26	429672	Bumble Bee King 4	Yavapai	2014-0040524	9N	2E	5	20	1	\$ 155	Placer		New	
269	26	429673	Bumble Bee King 5	Yavapai	2014-0040525	9N	2E	5	20	1	\$ 155	Placer		New	
270	26	429674	Bumble Bee King 6	Yavapai	2014-0040526	9N	2E	5	20	1	\$ 155	Placer		New	
271	27	314304	Oro De Valenzuela	Yavapai	3436 378	11N	1E	14	20	1	\$ 155	Placer	PNF	23.42	Amended to 20 acres 08/14.
272	28	364340	Mary Francis	Yavapai	3824744 4236 718	13N	1E	29	16	1	\$ 155	Placer		16	

5,548.9 283 \$ 43,865  
 283 segments x \$155 = \$ 43,865

Notes:

Au Sum 1 and Wolf 4 are duplicated in BLM records.  
 All 11 lode claims are listed as 20.66 acres, not 20 acres,  
 Col. J = Acreage recorded by BLM

45/098 OK  
 45/089  
 C 4580

RECEIVED  
 PHOENIX, ARIZONA  
 2018 AUG 22 P 2: 22  
 AZ STATE OFFICE



**United States Department of the Interior**  
**Bureau of Land Management**  
 DIV OF LANDS, MINRLS & ENERGY  
 ONE N CENTRAL AVE  
 PHOENIX, AZ 85004 -4427  
 Phone: 602-417-9200

Receipt

No: 4241956

<b>Transaction #:</b> 4357380	
<b>Date of Transaction:</b> 08/22/2018	
<b>CUSTOMER:</b>	
ROADRUNNER PROSPECTORS CLUB INC PO BOX 56804 PHOENIX, AZ 85079-6804 US	

LINE #	QTY	DESCRIPTION	REMARKS	UNIT PRICE	TOTAL
1	1.00	LOCATABLE MINERALS / MINING CLAIMS-NOT NEW-UNADJUD, ONE AUTH NO. ONLY / MINING CLAIM MONEY RECEIVED CASES: AMC374513/\$43865.00	2019 MAINT/283	- n/a -	43865.00
<b>TOTAL:</b>					<b>\$43,865.00</b>

PAYMENT INFORMATION			
1	AMOUNT:	43865.00	POSTMARKED: N/A
	TYPE:	CHECK	RECEIVED: 08/22/2018
	CHECK NO:	9459	
	NAME:	ROADRUNNER PROSPECTORS CLUB INC PO BOX 56804 PHOENIX AZ 85079-6804 US	

<b>REMARKS</b>

This receipt was generated by the automated BLM Collections and Billing System and is a paper representation of a portion of the official electronic record contained therein.

95198	406356	339964	313473	102389
96051	407030	348628	314304	11413
	410363	350275	314626	126534
	411385	350903	321061	130488
	427326	356380	326311	142355
	429664	356553	326754	157621
	430534	358378	326772	170911
	430611	358379	327930	174224
	433937	<del>358379</del>	327930	191670
	435083	362558	328302	196365
	435561	364340	328593	235841
	437448	364688	328689	236096
	437934	364820	328742	244561
	440315	365711	329013	247112
	48976	366267	329318	251042
	62606	368415	329388	254410
	64830	371350	329800	258455
	68526	371802	331232	291104
	74734	374274	331455	300332
	76950	374511	333426	
	82212	374726	338207	
	89414			



#	Map	AMC #	Claim Name	County	Cnty Recorder Data Record/Book Page	Township	Range	Section	Total Acres	20 Acre Segments	Maint. Fe
1	1	374513	Caitlin Lisa	Yavapai	4452 917	12.5, 13N	1W	23,24,35,36	20.0	1	\$ 155
2	1	374512	Cole Ryan	Yavapai	2014-0056442	12.5N	1W	24	18.5	1	\$ 155
3	1	365711	Diggems Paradise	Yavapai	3864391 4269 775	12.5N	1W	26	17.1	1	\$ 155
4	1	191670	Roadrunner #1	Yavapai	1514 754	12.5N	1W	25	12.85	1	\$ 155
5	1	191671	Roadrunner #2	Yavapai	1514 756	12.5N	1W	25	20	1	\$ 155
6	1	348628	Vira Anne 1	Yavapai	2015-0008296	12.5N	1W	27	17.3	1	\$ 155
7	1	430611	Vira Anne 2	Yavapai	2014-0008298	12.5N	1W	27	16.50	1	\$ 155
8	2	328703	Ceedee #1	Yavapai	2746 703	8N	1W	5	20	1	\$ 155
9	2	328593	Ceedee #2	Yavapai	2742 961	8N	1W	5	20	1	\$ 155
10	2	328594	Ceedee #3	Yavapai	2742 963	8N	1W	5	20	1	\$ 155
11	2	328595	Ceedee #4	Yavapai	2742 965	8N	1W	5	20	1	\$ 155
12	2	328704	Ceedee #5	Yavapai	2746 705	8N	1W	5	20	1	\$ 155
13	2	328597	Ceedee #7	Yavapai	2742 969	8N	1W	4	20	1	\$ 155
14	2	328598	Ceedee #8	Yavapai	2742 971	8N	1W	4	20	1	\$ 155
15	3	374511	Carolyn D	Yavapai	4444 69	13N	3W	29	20.0	1	\$ 155
16	3	371802	Happy Times	Yavapai	4390 621	13N	3W	29, 32	20	1	\$ 155
17	3	368415	Jacks Hideaway	Yavapai	4308 863	13N	3W	29	20	1	\$ 155
18	3	366268	Renee's Best Chance	Yavapai	4281 507	13N	3W	32	20	1	\$ 155
19	3	371803	Saddle Tramps	Yavapai	4390 622	13N	3W	29	20	1	\$ 155
20	3	366270	Stuck Duck	Yavapai	4281 506	13N	3W	32	20	1	\$ 155
21	3	371350	Wilgers Wish	Yavapai	4372 442	13N	3W	32	20	1	\$ 155
22	4	96051	JDR #1	Yavapai	1267 825	12.5N	2W	21	20	1	\$ 155
23	4	96052	JDR #2	Yavapai	1267 827	12.5N	2W	21	20	1	\$ 155
24	4	96053	JDR #3	Yavapai	1267 829	12.5N/13N	2W/2W	21/33	20	1	\$ 155
25	5	328705	Genes Dream	Yavapai	2746 707	9.5N	2E	20, 21	20	1	\$ 155
26	5	362558	Holly Marie	Yavapai	3769442 4190 312	9.5N	2E	20, 21	11.45	1	\$ 155
27	5	429703	Janet Lynn 2-1	Yavapai	2014-0040485	10N	1E	12	20	1	\$ 155
28	5	435087	Janet Lynn 2-2	Yavapai	2015-0052258	10N	1E	12, 13	15	1	\$ 155
29	5	435088	Janet Lynn 2-3	Yavapai	2015-0052259	10N	1E	12, 13	15	1	\$ 155
30	5	435569	Laura Kay 1-1	Yavapai	2015-0055540	10N	1E	12	20	1	\$ 155
31	5	435570	Laura Kay 1-2	Yavapai	2015-0055541	10N	1E	12	20	1	\$ 155
32	5	435571	Laura Kay 1-3	Yavapai	2015-0055542	10N	1E	12	20	1	\$ 155
33	5	126538	Mandala 10	Yavapai	1371 343	10N	2E	31	20	1	\$ 155
34	5	129334	Mandala 12	Yavapai	1376 706	10N	2E	30	20	1	\$ 155
35	5	157621	Mandala 14	Yavapai	1437 981	10N	2E	30	20	1	\$ 155
36	5	102389	Mandala 2 & 3	Yavapai	1293 289	10N	2E	30	20	1	\$ 155
37	5	126535	Mandala 7	Yavapai	1371 337	10N	2E	30	20	1	\$ 155
38	5	126536	Mandala 8	Yavapai	1371 339	10N	2E	30	20	1	\$ 155
39	5	126537	Mandala 9	Yavapai	1371 341	10N	2E	30	20	1	\$ 155
40	5	170911	Wednesday Hope #1	Yavapai	1467 691	10N	2E	31	20	1	\$ 155
41	5	11413	Wednesday Hope #4	Yavapai	1015 726, 1799 33, 1569 374	9.5N/10N	2E/2E	20/32	20	1	\$ 155
42	6	329388	Bad Luck	Yavapai	2780 912	12N	1W	14, 23	20	1	\$ 155
43	6	235841	Betty #4	Yavapai	1713 778	12N	1W	14	20	1	\$ 155
44	6	235842	Betty #5	Yavapai	1713 780	12N	1W	14	20	1	\$ 155
45	6	174224	Big Rock #1	Yavapai	1469 76	12N	1W	10, 11	20	1	\$ 155
46	6	174225	Big Rock #2	Yavapai	1469 78	12N	1W	10	20	1	\$ 155
47	6	236096	Gary's Place #1A	Yavapai	1714 193	12N	1W	14	20	1	\$ 155
48	6	329390	Good Luck	Yavapai	2780 916	12N	1W	23, 24	20	1	\$ 155
49	6	329391	Great Luck	Yavapai	2780 918	12N	1W	24	20	1	\$ 155
50	6	329389	No Luck	Yavapai	2780 914	12N	1W	23	20	1	\$ 155
51	6	364821	Ray's Right Place	Yavapai	3837647 4247 553	12N	1W	24	17.0	1	\$ 155
52	7	366267	Cobi's Gold	Yavapai	4281 505	11.5N	1E	19	20	1	\$ 155
53	7	427326	Rexs' Place	Yavapai	4914 661	11.5N	1E	30	20	1	\$ 155
54	7	366269	Rough Road	Yavapai	4281 503	11.5N	1E	30	20	1	\$ 155
55	7	366271	Tegan's Bank	Yavapai	4281 504	11.5N	1E	30	20	1	\$ 155
56	7	89420	Wolf #1	Yavapai	0961 673, 90 203541	11.5N	1E	31	20	1	\$ 155
57	7	89421	Wolf #2	Yavapai	0961 674, 2207 41	11.5N	1E	31	20	1	\$ 155
58	7	89422	Wolf #3	Yavapai	0961 675, 2207 41	11.5N	1E	31	20	1	\$ 155
59	7	89423	Wolf #4	Yavapai	0961 676, 2207 41	11.5N/11N	1E/1E	31/6	20	1	\$ 155
60	7	300332	Wolf #5	Yavapai	2208 526	11.5N	1E	31	20	1	\$ 155
61	7	300333	Wolf #6	Yavapai	2208 524	11N	1E	5, 6	20	1	\$ 155
62	8	82213	Bean Bag #1	Yavapai	0965 338, 1252 276	12N	1W	28	20	1	\$ 155
63	8	435561	Bean Bag 2-1	Yavapai	2015-0055543	10N	2E	30	20	1	\$ 155
64	8	435562	Bean Bag 2-2	Yavapai	2015-0055544	10N	2E	30	20	1	\$ 155
65	8	328605	Burro #1	Yavapai	2742 987	12N	1W	33	20	1	\$ 155
66	8	328606	Burro #2	Yavapai	2742 985	11N	1W	4	20	1	\$ 155
67	8	142356	Donkey Mine #4	Yavapai	1422 292	12N	1W	33	20	1	\$ 155
68	8	437451	Goodwin 1-1	Yavapai	2016-0019094	12N	1W	28, 33	20	1	\$ 155
69	8	437452	Goodwin 1-2	Yavapai	2016-0019093	12N	1W	33	20	1	\$ 155
70	8	329318	Mercer's Place	Yavapai	2777 216, 3288 700	11N	1W	4	20	1	\$ 155
71	8	76951	Merciful Heavens #2	Yavapai	1329 344	12N/11N	1W/1W	33/4	20	1	\$ 155
72	8	313473	Patriot 1	Yavapai	2347 704	11N	1W	4	20	1	\$ 155



RRPC M Claims List as of January 1, 2017

\$ 43,245

279 \$ 155.00

#	Map	AMC #	Claim Name	County	Cnty Recorder Data Record/Book Page	Township	Range	Section	Total Acres	20 Acre Segments	Maint. Fee
73	8	313474	Patriot 2	Yavapai	2347 706	11N	1W	3, 4	20	1	\$ 155
74	8	313475	Patriot 3	Yavapai	2347 708	11N	1W	3	20	1	\$ 155
75	8	313476	Patriot 4	Yavapai	2347 710	11N	1W	3	20	1	\$ 155
76	8	313477	Patriot 5	Yavapai	2347 712	11N	1W	3	20	1	\$ 155
77	8	130489	Protecto 2	Yavapai	1381 826	12N	1W	33	20	1	\$ 155
78	9	329394	Bonny	Yavapai	2780 924	12N	1W	30	20	1	\$ 155
79	9	331455	Chris #1	Yavapai	2919 631	12N	2W	36	20.0	1	\$ 155
80	9	329392	Clinton	Yavapai	2780 920	12N/12N	1W/2W	30/25	20	1	\$ 155
81	9	329393	Clyde	Yavapai	2780 922	12N/12N	1W/2W	30/25	20	1	\$ 155
82	9	356382	Ducbill #1	Yavapai	27429 1402 63	12N	1W	17	20	1	\$ 155
83	9	356383	Ducbill #2	Yavapai	27430 1402 65	12N	1W	17	20	1	\$ 155
84	9	95198	Gold Palace I	Yavapai	1256 447	12N	1W	19	20	1	\$ 155
85	9	95199	Gold Palace II	Yavapai	1256 450	12N	1W	19	20	1	\$ 155
86	9	95200	Gold Palace III	Yavapai	1256 453	12N	1W	19	20	1	\$ 155
87	9	95201	Gold Palace IV	Yavapai	1256 456	12N	1W	19	20	1	\$ 155
88	9	95202	Gold Palace V	Yavapai	1256 459	12N	1W	19	20	1	\$ 155
89	9	95203	Gold Palace VI	Yavapai	1256 462	12N	1W	19	20	1	\$ 155
90	9	95204	Gold Palace VII	Yavapai	1256 465	12N	1W	19	20	1	\$ 155
91	9	95205	Gold Palace VIII	Yavapai	1256 468	12N	1W	30	20	1	\$ 155
92	9	358378	Hidden Treasure	Yavapai	3633816 4076 796	12N/12N	1W/2W	30,31/25,36	20	1	\$ 155
93	10	358379	Aquarius Ext. West #1	Yavapai	3633817 4076 797	10N	2E	18	20	1	\$ 155
94	10	358380	Aquarius Ext. West #2	Yavapai	3633818 4076 798	10N	2E	18	20	1	\$ 155
95	10	358381	Aquarius Ext. West #3	Yavapai	3633819 4076 799	10N	2E	18	20	1	\$ 155
96	10	358382	Aquarius Ext. West #4	Yavapai	3633820 4076 800	10N	2E	18	20	1	\$ 155
97	10	48976	Aquarius #1	Yavapai	0801 192 ***	10N	2E	7	20	1	\$ 155
98	10	62606	Aquarius #2	Yavapai	1001 437	10N	2E	7	20	1	\$ 155
99	10	48977	Aquarius #3	Yavapai	0801 194 ***	10N	2E	7, 18	20	1	\$ 155
100	10	435083	Aquarius Extension 1	Yavapai	2015-0052260	10N	2E	18	20	1	\$ 155
101	10	435084	Aquarius Extension 2	Yavapai	2015-0052261	10N	2E	18	20	1	\$ 155
102	10	435085	Aquarius Extension 3	Yavapai	2015-0052262	10N	2E	18	20	1	\$ 155
103	10	435086	Aquarius Extension 4	Yavapai	2015-0052263	10N	2E	18	20	1	\$ 155
104	11	254412	Hinny	Yavapai	4069 601, 1341 96, 1807 656	11N	1E	34	16.22	1	\$ 155
105	11	254410	Jackass	Yavapai	4069 605	11N	1E	34, 35	19.97	1	\$ 155
106	11	254411	Jenney	Yavapai	4069 602	11N	1E	34	20	1	\$ 155
107	11	328742	Red Bird #11	Yavapai	2754 072	10N	1E	1	40	2	\$ 310
108	11	74736	Sharon Lee #3	Yavapai	0912 399	10N	1E	2	20	1	\$ 155
109	11	429736	Sharon Lee 1-1	Yavapai	2014-0040492	11N	1E	35, 36	20	1	\$ 155
110	11	429737	Sharon Lee 1-2	Yavapai	2014-0040493	11N	1E	35, 36	20	1	\$ 155
111	11	429738	Sharon Lee 1-3	Yavapai	2014-0040494	11N	1E	35, 36	20	1	\$ 155
112	11	429739	Sharon Lee 1-4	Yavapai	2014-0040495	11N	1E	35, 36	20	1	\$ 155
113	11	429740	Sharon Lee 2-1	Yavapai	2014-0040496	11N	1E	35	20	1	\$ 155
114	11	429741	Sharon Lee 2-2	Yavapai	2014-0040497	11N	1E	35	20	1	\$ 155
115	11	429742	Sharon Lee 2-3	Yavapai	2014-0040498	11N	1E	35	20	1	\$ 155
116	11	429743	Sharon Lee 4-1	Yavapai	2014-0040499	10N	1E	1, 2	20	1	\$ 155
117	11	429744	Sharon Lee 4-2	Yavapai	2014-0040500	10N	1E	1, 2	20	1	\$ 155
118	11	429745	Sharon Lee 4-3	Yavapai	2014-0040501	10N	1E	1, 2	20	1	\$ 155
119	11	429746	Sharon Lee 4-4	Yavapai	2014-0040502	10N	1E	1, 2	20	1	\$ 155
120	11	429747	Sharon Lee 4-5	Yavapai	2014-0040503	10N	1E	1, 2	20	1	\$ 155
121	11	429748	Sharon Lee 4-6	Yavapai	2014-0040504	10N	1E	1, 2	20	1	\$ 155
122	12	326313	Carrie #3	Maricopa	93 0174160	7N	3W	30	20	1	\$ 155
123	12	326314	Carrie #4	Maricopa	93 0174159	7N	3W	30	20	1	\$ 155
124	12	437934	Carrie 1-1	Maricopa	2016-0242927	7N	3W	31	20	1	\$ 155
125	12	437449	Carrie 1-2	Maricopa	2016-0222160	7N	3W	31	20	1	\$ 155
126	12	326312	Carrie 2-1	Maricopa	2016-0222161	7N	3W	31	20	1	\$ 155
127	12	437450	Carrie 2-2	Maricopa	2016-0222162	7N	3W	31	20	1	\$ 155
128	12	291104	Cas #2	Maricopa	92 0366284, 88 598383	7N	3W	29	20	1	\$ 155
129	12	410363	Cass # 10	Maricopa	11 0735632	7N	3W	29	20	1	\$ 155
130	12	328698	Cass No. 4	Maricopa	93 0885578	7N	3W	29	20	1	\$ 155
131	12	328699	Cass No. 5	Maricopa	93 0885577	7N	3W	29	20	1	\$ 155
132	12	328700	Cass No. 6	Maricopa	93 0885576	7N	3W	29	20	1	\$ 155
133	12	328701	Cass No. 7	Maricopa	93 0885575	7N	3W	29	20	1	\$ 155
134	12	328702	Cass No. 8	Maricopa	93 0885574	7N	3W	29	20	1	\$ 155
135	12	406356	Cass No. 9	Maricopa	11 0623988	7N	3W	29	20	1	\$ 155
136	12	374275	Charles' Dream	Maricopa	06 1491112	7N	3W	20	20	1	\$ 155
137	12	329800	Gypsy Moth 1	Maricopa	94 0218517	7N	3W	21	20	1	\$ 155
138	12	329801	Gypsy Moth 2	Maricopa	94 0218518	7N	3W	21	20	1	\$ 155
139	12	326325	Jake #3	Maricopa	93 0174145	7N	3W	29	20	1	\$ 155
140	12	429695	Jake 1-1	Maricopa	2014-0584266	7N	3W	29	20	1	\$ 155
141	12	429696	Jake 1-2	Maricopa	2014-0584267	7N	3W	29	20	1	\$ 155
142	12	429697	Jake 1-3	Maricopa	2014-0584268	7N	3W	29	20	1	\$ 155
143	12	429698	Jake 1-4	Maricopa	2014-0584269	7N	3W	29	20	1	\$ 155
144	12	429699	Jake 2-1	Maricopa	2014-0584270	7N	3W	29	20	1	\$ 155

PHOTOKOPYING  
 2017 AUG 16 PM 12:46  
 OFFICE

RRPC Claims List as of January 1, 2017

\$ 43,24

279 \$ 155.0

#	Map	AMC #	Claim Name	County	Cnty Recorder Data Record/Book Page	Township	Range	Section	Total Acres	20 Acre Segments	Maint. Fe
145	12	429700	Jake 2-2	Maricopa	2014-0584271	7N	3W	29	20	1	\$ 15
146	12	429701	Jake 2-3	Maricopa	2014-0584272	7N	3W	29	20	1	\$ 15
147	12	429702	Jake 2-4	Maricopa	2014-0584273	7N	3W	29	20	1	\$ 15
148	12	333426	La Siesta #1	Maricopa	95 0185054	7N	3W	30	20	1	\$ 15
149	12	333427	La Siesta #3	Maricopa	95 0185055	7N	3W	30	20	1	\$ 15
150	12	374274	Lori's Place	Maricopa	06 1491113	7N	3W	20	20	1	\$ 15
151	12	326319	Pat	Maricopa	93 0174152	7N	3W	31	20	1	\$ 15
152	12	326316	Pennyweight #2	Maricopa	93 0174156	7N	3W	29	20	1	\$ 15
153	12	326315	Pennyweight 1-1	Maricopa	2016-0222163	7N	3W	29	20	1	\$ 15
154	12	437453	Pennyweight 1-2	Maricopa	2016-0222164	7N	3W	29	20	1	\$ 15
155	12	326327	Pilgrim #1	Maricopa	93 0174153	7N	3W	31	20	1	\$ 15
156	12	429724	Randy B 1	Maricopa	2014-0584262	7N	3W	30	20	1	\$ 15
157	12	429725	Randy B 2	Maricopa	2014-0584263	7N	3W	30	20	1	\$ 15
158	12	429726	Randy B 3	Maricopa	2014-0584264	7N	3W	30	20	1	\$ 15
159	12	429727	Randy B 4	Maricopa	2014-0584265	7N	3W	30	20	1	\$ 15
160	12	326772	Range Bull # 1	Maricopa	93 0362063	7N	3W	21	20	1	\$ 15
161	12	247112	Sando	Maricopa	85 0559653	7N	3W	28	20	1	\$ 15
162	13	350275	Gold Bug	Maricopa	98 0535738	6N	6W	26	20	1	\$ 15
163	13	350276	Gold Master	Maricopa	98 0535739	6N	6W	26	20	1	\$ 15
164	13	350277	Lobo	Maricopa	98 0535740	6N	6W	26	20	1	\$ 15
165	13	350278	Mine Lab	Maricopa	98 0535741	6N	6W	26	20	1	\$ 15
166	13	331233	Red Basin #1	Maricopa	14 0184527	6N	6W	26	145.45	8	\$ 1,24
167	13	350279	Webster Mine	Maricopa	98 0535742	6N	6W	26	20	1	\$ 15
168	13	350280	Whistler	Maricopa	98 0535743	6N	6W	26	20	1	\$ 15
169	13	350281	Wickenburg	Maricopa	98 0535744	6N	6W	26	20	1	\$ 15
170	14	321061	Lefty #2	Yavapai	2479 560	8N	1E	30	20	1	\$ 15
171	14	314631	RR-Humbug #3	Yavapai	2360 845	8N	1E	29, 30	20	1	\$ 15
172	14	429728	RR-Humbug 1-1	Yavapai	2014-0040505	8N	1E	31	20	1	\$ 15
173	14	429729	RR-Humbug 1-2	Yavapai	2014-0040506	8N	1E	31	20	1	\$ 15
174	14	429730	RR-Humbug 1-3	Yavapai	2014-0040507	8N	1E	31	20	1	\$ 15
175	14	429731	RR-Humbug 1-4	Yavapai	2014-0040508	8N	1E	31	20	1	\$ 15
176	14	429732	RR-Humbug 1-5	Yavapai	2014-0040509	8N	1E	31	20	1	\$ 15
177	14	429733	RR-Humbug 1-6	Yavapai	2014-0040510	8N	1E	31	20	1	\$ 15
178	14	429734	RR-Humbug 2-1	Yavapai	2014-0040511	8N	1E	31	20	1	\$ 15
179	14	429735	RR-Humbug 2-2	Yavapai	2014-0040512	8N	1E	31	20	1	\$ 15
180	15	244561	Gold Dust #2	Yavapai	1781 510	11N	3E	30	6.88	1	\$ 15
181	15	196365	Turkey Buzzard #1	Yavapai	1529 712	11N	3E	30	13.77	1	\$ 15
182	15	258456	Turkey Buzzard #2	Yavapai	1838 872	11N	3E	30	20	1	\$ 15
183	15	258457	Turkey Buzzard #3	Yavapai	1838 874	11N	3E	30	20	1	\$ 15
184	15	258458	Turkey Buzzard #4	Yavapai	1838 876	11N	3E	30	20	1	\$ 15
185	15	258455	Turkey Buzzard Ext.	Yavapai	1838 870	11N	3E	30	10	1	\$ 15
186	16	430534	Lucky Eight	Maricopa	2015-0077601	7N	5W	3	20	1	\$ 155
187	16	430535	Lucky Nine	Maricopa	2015-0077602	7N	5W	3	20	1	\$ 155
188	16	411385	Lucky Seven	Maricopa	2015-0047844	7N	5W	3	20	1	\$ 155
189	17	407030	Carols Corner	Maricopa	11 0623989	7N	3W	18	20	1	\$ 155
190	17	410364	Golden Sands	Maricopa	11 073563	7N	3W	18	20	1	\$ 155
191	17	429716	Ocotillo 1-1	Maricopa	2014-0584274	7N	3W	17, 20	20	1	\$ 155
192	17	429717	Ocotillo 1-2	Maricopa	2014-0584275	7N	3W	17, 20	20	1	\$ 155
193	17	429718	Ocotillo 1-3	Maricopa	2014-0584276	7N	3W	17, 20	20	1	\$ 155
194	17	429719	Ocotillo 1-4	Maricopa	2014-0584277	7N	3W	17, 20	20	1	\$ 155
195	17	429720	Ocotillo 2-1	Maricopa	2014-0584278	7N	3W	17, 18	20	1	\$ 155
196	17	429721	Ocotillo 2-2	Maricopa	2014-0584279	7N	3W	17, 18	20	1	\$ 155
197	17	429722	Ocotillo 2-3	Maricopa	2014-0584280	7N	3W	17, 18	20	1	\$ 155
198	17	429723	Ocotillo 2-4	Maricopa	2014-0584281	7N	3W	17, 18	20	1	\$ 155
199	17	327930	Red Bird # 7	Maricopa	93 0897433	7N	3W	17	20	1	\$ 155
200	17	327931	Red Bird # 8	Maricopa	93 0897432	7N	3W	20	20	1	\$ 155
201	17	328302	Red Bird # 9	Maricopa	93 0897431	7N	3W	17	20	1	\$ 155
202	17	374726	Roslyn's Roost	Maricopa	06 1445012	7N	3W	17	20	1	\$ 155
203	19	326322	Double R	Maricopa	12 0735517	6N	4W	12	80	4	\$ 620
204	19	329020	RR #1	Maricopa	94 0021782	6N	4W	1	20	1	\$ 155
205	19	329021	RR #2	Maricopa	94 0021783	6N	4W	1	20	1	\$ 155
206	19	329022	RR #3	Maricopa	94 0021784	6N	4W	1	20	1	\$ 155
207	19	329023	RR #4	Maricopa	94 0021785	6N	4W	1	20	1	\$ 155
208	19	339964	RR #5	Maricopa	96 0488373	6N	4W	1	20	1	\$ 155
209	19	339965	RR #6	Maricopa	96 0488374	6N	4W	1	20	1	\$ 155
210	19	364688	RR #7	Maricopa	05 0477984	6N	4W	1	20	1	\$ 155
211	19	364689	RR #8	Maricopa	05 0477985	6N	4W	1	20	1	\$ 155
212	19	338207	Seven Grand	Maricopa	98 0139764	7N	4W	25	20	1	\$ 155
213	20	356553	Au Sum 1	Yavapai	2016-0019091	10N	2E	29,32	20	1	\$ 155
214	20	437448	Au Sum 2	Yavapai	2016-0019092	10N	2E	28,33	20	1	\$ 155
215	21	64830	Catclaw	Yavapai	0912 239	9N	4W	6	20	1	\$ 155
216	21	350910	Devils Nest AU 12	Yavapai	3620 62	9N	4W	6	20	1	\$ 155



RRPC M Claims List as of January 1, 2017

\$ 43,245

279 \$ 155.00

#	Map	AMC #	Claim Name	County	Cnty Recorder Data Record/Book Page	Township	Range	Section	Total Acres	20 Acre Segments	Maint. Fe
217	21	350907	Devils Nest AU 9	Yavapai	3620 60	9N	4W	6	20	1	\$ 155
218	21	251044	Faith #3	Yavapai	1812 836	9N	5W	13	20	1	\$ 155
219	21	350905	King Duck II	Yavapai	4247 552	10N/9N	4W/4W	31/6	20	1	\$ 155
220	21	429708	Leave No Holes 1	Yavapai	2014-0040513	9N	5W	12	20	1	\$ 155
221	21	429709	Leave No Holes 2	Yavapai	2014-0040514	9N	5W	12	20	1	\$ 155
222	21	429710	Leave No Holes 3	Yavapai	2014-0040515	9N	5W	12	20	1	\$ 155
223	21	429711	Leave No Holes 4	Yavapai	2014-0040516	9N	5W	12	20	1	\$ 155
224	21	429712	Leave No Holes 5	Yavapai	2014-0040517	9N	5W	12	20	1	\$ 155
225	21	429713	Leave No Holes 6	Yavapai	2014-0040518	9N	5W	12	20	1	\$ 155
226	21	429714	Leave No Holes 7	Yavapai	2014-0040519	9N	5W	12	20	1	\$ 155
227	21	429715	Leave No Holes 8	Yavapai	2014-0040520	9N	5W	12	20	1	\$ 155
228	21	350906	Little Terry	Yavapai	4247 551	9N	4W	6	20	1	\$ 155
229	21	251047	Lords Blessing	Yavapai	1803 415	9N	5W	13	20	1	\$ 155
230	21	68531	Thomason	Yavapai	0121 511	9N	4W	7	20	1	\$ 155
231	22	429675	C-6 Placer 1	La Paz	2014-02950	4N	20W	23	20	1	\$ 155
232	22	429676	C-6 Placer 2	La Paz	2014-02951	4N	20W	23	20	1	\$ 155
233	22	429677	C-6 Placer 3	La Paz	2014-02952	4N	20W	23	20	1	\$ 155
234	22	429678	CD7 Placer 1	La Paz	2014-02953	4N	20W	15	20	1	\$ 155
235	22	429679	CD7 Placer 2	La Paz	2014-02954	4N	20W	15	20	1	\$ 155
236	22	429680	CD7 Placer 3	La Paz	2014-02955	4N	20W	15	20	1	\$ 155
237	22	429681	CD7 Placer 4	La Paz	2014-02956	4N	20W	14	20	1	\$ 155
238	22	429682	CD7 Placer 5	La Paz	2014-02957	4N	20W	23	20	1	\$ 155
239	22	429683	CD7 Placer 6	La Paz	2014-02958	4N	20W	23	20	1	\$ 155
240	22	429691	D6 Placer 1	La Paz	2014-02946	4N	20W	26	20	1	\$ 155
241	22	429692	D6 Placer 2	La Paz	2014-02947	4N	20W	26	20	1	\$ 155
242	22	433937	Diablo Placer 1	La Paz	2015-03207	4N	20W	24	20	1	\$ 155
243	22	433938	Diablo Placer 2	La Paz	2015-03208	4N	20W	24	20	1	\$ 155
244	22	433939	Diablo Placer 3	La Paz	2015-03209	4N	20W	23	20	1	\$ 155
245	22	433940	Diablo Placer 4	La Paz	2015-03210	4N	20W	23	20	1	\$ 155
246	22	440315	Diablo Placer 5	La Paz	2016-03907	4N	20W	23	20	1	\$ 155
247	22	440316	Diablo Placer 6	La Paz	2016-03908	4N	20W	23	20	1	\$ 155
248	22	440317	Diablo Placer 7	La Paz	2016-03909	4N	20W	23	20	1	\$ 155
249	22	440318	Diablo Placer 8	La Paz	2016-03910	4N	20W	23	10	1	\$ 155
250	22	435566	Eastside Placer 1	La Paz	2015-04234	4N	20W	23	20	1	\$ 155
251	22	435567	Eastside Placer 2	La Paz	2015-04236	4N	20W	23	20	1	\$ 155
252	22	435568	Eastside Placer 3	La Paz	2015-04235	4N	20W	23	10	1	\$ 155
253	23	326754	Keystone #1	Pinal	1922 836	5S	15E	4	20	1	\$ 155
254	23	326764	Keystone #11	Pinal	1922 856	5S	15E	4	20	1	\$ 155
255	23	326765	Keystone #12	Pinal	1922 858	5S	15E	4	20	1	\$ 155
256	23	326757	Keystone #4	Pinal	1922 842	5S	15E	4	20	1	\$ 155
257	23	326758	Keystone #5	Pinal	1922 844	5S	15E	4	20	1	\$ 155
258	23	326760	Keystone #7	Pinal	1922 848	5S	15E	4	20	1	\$ 155
259	23	326761	Keystone #8	Pinal	1922 850	5S	15E	4	20	1	\$ 155
260	23	326762	Keystone #9	Pinal	1922 852	5S	15E	4	20	1	\$ 155
261	26	429669	Bumble Bee King 1	Yavapai	2014-0040521	9N	2E	5	20	1	\$ 155
262	26	429670	Bumble Bee King 2	Yavapai	2014-0040522	9N	2E	5	20	1	\$ 155
263	26	429671	Bumble Bee King 3	Yavapai	2014-0040523	9N	2E	5	20	1	\$ 155
264	26	429672	Bumble Bee King 4	Yavapai	2014-0040524	9N	2E	5	20	1	\$ 155
265	26	429673	Bumble Bee King 5	Yavapai	2014-0040525	9N	2E	5	20	1	\$ 155
266	26	429674	Bumble Bee King 6	Yavapai	2014-0040526	9N	2E	5	20	1	\$ 155
267	27	314304	Oro De Valenzuela	Yavapai	3436 378	11N	1E	14	20	1	\$ 155
268	28	364340	Mary Francis	Yavapai	3824744 4236 718	13N	1E	29	16	1	\$ 155

5,468.9 279 \$ 43,245

279 segments x \$155 = \$ 43,245

*Bureau of Land Management*

PHOENIX, ARIZONA

2017 AUG 19 P 12:46

RECEIVED  
STATE OFFICE

268/58 R-3940163

*Maint. fee*



**United States Department of the Interior**  
**Bureau of Land Management**  
 DIV OF LANDS, MINRLS & ENERGY  
 ONE N CENTRAL AVE  
 PHOENIX, AZ 85004 -4427  
 Phone: 602-417-9200

Receipt

No: 3940163

<b>Transaction #:</b> 4049817	
<b>Date of Transaction:</b> 08/16/2017	
CUSTOMER:	
ROADRUNNER PROSPECTORS CLUB INC PO BOX 56804 PHOENIX, AZ 85079-6804 US	

LINE #	QTY	DESCRIPTION	REMARKS	UNIT PRICE	TOTAL
1	1.00	LOCATABLE MINERALS / MINING CLAIMS- NOT NEW-UNADJUD, ONE AUTH NO. ONLY / MINING CLAIM MONEY RECEIVED <b>CASES: AMC374513/\$43245.00</b>	2018 MAINT (268)	- n/a -	43245.00
<b>TOTAL:</b>					<b>\$43,245.00</b>

PAYMENT INFORMATION			
1	AMOUNT:	43245.00	POSTMARKED: N/A
	TYPE:	CHECK	RECEIVED: 08/16/2017
	CHECK NO:	9257	
	NAME:	ROADRUNNER PROSPECTORS CLUB INC PO BOX 56804 PHOENIX AZ 85079-6804 US	

REMARKS

This receipt was generated by the automated BLM Collections and Billing System and is a paper representation of a portion of the official electronic record contained therein.

11413 102389 247112 328593  
 4 126534 251042 328689  
 62606 129334 254410 328742  
 64830 130488 258455 329013  
 68526 142355 291104 329318  
 74734 157621 300332 329388  
 76950 170911 313473 329800  
 82212 174224 314626 331232  
 89414 191670 321061 331455  
 95198 196365 326311 333426  
 96051 235841 326754 338207  
 236096 326772 339964  
 244561 327930 348628  
 328302 350275  
 350903

**MAINTENANCE FEE PAYMENT**

Claimant Name: Roadrunner Prospectors' Club  
 Address: PO Box 56804  
 City: Phoenix State: AZ Zip: 85079  
 Telephone: 602 274-2521  
 E-mail address: rrpc-office@roadrunnergold.com  
 Signature: \_\_\_\_\_

Check here if this is a change of address.

BLM  
Date  
Stamp

2016 AUG 10 P 1:19

PHOENIX, ARIZONA

RECEIVED  
BLM AZ STATE OFFICE

356380  
356553  
358378  
358379  
362558  
364340  
364688  
364820  
365711  
366267  
368415  
371350  
371802  
374274  
374511  
374726  
406356  
407030  
410363  
411385  
427324  
429664  
430534  
430611  
433937  
435083  
435561  
437448  
437934

LINE NO.	AMC NUMBER	CLAIM/SITE NAME	COUNTY RECORDER DATA (If available)	TWP	RNG	SEC
1						
2						
3						
4						
5		(SEE ATTACHED)				
6						
7						
8						
9						
10						

List additional claims on Form MCF114.

20-ac No. of Claims\*: 267 x \$155 = \$41385  
278 x \$155 = \$43090.00  
 Check No: 9073 Init. ELG  
 Receipt No.: 3625476  
 For BLM Use Only

Bureau of Land Management  
 Arizona State Office  
[www.blm.gov/az/](http://www.blm.gov/az/)

\* \$155 per lode mining claim, mill site, or tunnel site; and \$155 for each 20 acres or portion thereof for each placer mining claim.

Form: MCF112  
 Revised July 2014

ENTERED  
 AUG 12 2016  
 BY: JD

This form is available from the Arizona Geological Survey and may be reproduced.

RRPC Master Lists List as of August, 2016

\$ 43,090

278 \$ 155.00

Seq. #	AMC #	Claim Name	County	Cnty Recorder Data Record/Book Page	Township	Range	Section	Total Acres	20 Acre Segments	Maint. Fee
1	11413	Wednesday Hope #4	Yavapai	1015 726, 1799 33, 1569 374	9.5N/10N	2E/2E	20/32	20	1	\$ 155
2	48976	Aquarius #1	Yavapai	0801 192 ***	10N	2E	7	20	1	\$ 155
3	48977	Aquarius #3	Yavapai	0801 194 ***	10N	2E	7, 18	20	1	\$ 155
4	62606	Aquarius #2	Yavapai	1001 437	10N	2E	7	20	1	\$ 155
5	64830	Catclaw	Yavapai	0912 239	9N	4W	6	20	1	\$ 155
6	68531	Thomason	Yavapai	0121 511	9N	4W	7	20	1	\$ 155
7	74736	Sharon Lee #3	Yavapai	0912 399	10N	1E	2	20	1	\$ 155
8	76951	Merciful Heavens #2	Yavapai	1329 344	12N/11N	1W/1W	33/4	20	1	\$ 155
9	82213	Bean Bag #1	Yavapai	0965 338, 1252 276	12N	1W	28	20	1	\$ 155
10	89420	Wolf #1	Yavapai	0961 673, 90 203541	11.5N	1E	31	20	1	\$ 155
11	89421	Wolf #2	Yavapai	0961 674, 2207 41	11.5N	1E	31	20	1	\$ 155
12	89422	Wolf #3	Yavapai	0961 675, 2207 41	11.5N	1E	31	20	1	\$ 155
13	89423	Wolf #4	Yavapai	0961 676, 2207 41	11.5N/11N	1E/1E	31/6	20	1	\$ 155
14	95198	Gold Palace I	Yavapai	1256 447	12N	1W	19	20	1	\$ 155
15	95199	Gold Palace II	Yavapai	1256 450	12N	1W	19	20	1	\$ 155
16	95200	Gold Palace III	Yavapai	1256 453	12N	1W	19	20	1	\$ 155
17	95201	Gold Palace IV	Yavapai	1256 456	12N	1W	19	20	1	\$ 155
18	95202	Gold Palace V	Yavapai	1256 459	12N	1W	19	20	1	\$ 155
19	95203	Gold Palace VI	Yavapai	1256 462	12N	1W	19	20	1	\$ 155
20	95204	Gold Palace VII	Yavapai	1256 465	12N	1W	19	20	1	\$ 155
21	95205	Gold Palace VIII	Yavapai	1256 468	12N	1W	30	20	1	\$ 155
22	96051	JDR #1	Yavapai	1267 825	12.5N	2W	21	20	1	\$ 155
23	96052	JDR #2	Yavapai	1267 827	12.5N	2W	21	20	1	\$ 155
24	96053	JDR #3	Yavapai	1267 829	12.5N/13N	2W/2W	21/33	20	1	\$ 155
25	102389	Mandala 2 & 3	Yavapai	1293 289	10N	2E	30	20	1	\$ 155
26	126535	Mandala 7	Yavapai	1371 337	10N	2E	30	20	1	\$ 155
27	126536	Mandala 8	Yavapai	1371 339	10N	2E	30	20	1	\$ 155
28	126537	Mandala 9	Yavapai	1371 341	10N	2E	30	20	1	\$ 155
29	126538	Mandala 10	Yavapai	1371 343	10N	2E	31	20	1	\$ 155
30	129334	Mandala 12	Yavapai	1376 706	10N	2E	30	20	1	\$ 155
31	130489	Protecto 2	Yavapai	1381 826	12N	1W	33	20	1	\$ 155
32	142356	Donkey Mine #4	Yavapai	1422 292	12N	1W	33	20	1	\$ 155
33	157621	Mandala 14	Yavapai	1437 981	10N	2E	30	20	1	\$ 155
34	170911	Wednesday Hope #1	Yavapai	1467 691	10N	2E	31	20	1	\$ 155
35	174224	Big Rock #1	Yavapai	1469 76	12N	1W	10, 11	20	1	\$ 155
36	174225	Big Rock #2	Yavapai	1469 78	12N	1W	10	20	1	\$ 155
37	191670	Roadrunner #1	Yavapai	1514 754	12.5N	1W	25	12.85	1	\$ 155
38	191671	Roadrunner #2	Yavapai	1514 756	12.5N	1W	25	20	1	\$ 155
39	196365	Turkey Buzzard #1	Yavapai	1529 712	11N	3E	30	13.77	1	\$ 155
40	235841	Betty #4	Yavapai	1713 778	12N	1W	14	20	1	\$ 155
41	235842	Betty #5	Yavapai	1713 780	12N	1W	14	20	1	\$ 155
42	236096	Gary's Place #1A	Yavapai	1714 193	12N	1W	14	20	1	\$ 155
43	244561	Gold Dust #2	Yavapai	1781 510	11N	3E	30	6.88	1	\$ 155
44	247112	Sando	Maricopa	85 0559653	7N	3W	28	20	1	\$ 155
45	251044	Faith #3	Yavapai	1812 836	9N	5W	13	20	1	\$ 155
46	251047	Lords Blessing	Yavapai	1803 415	9N	5W	13	20	1	\$ 155
47	254410	Jackass	Yavapai	4069 605	11N	1E	34, 35	19.97	1	\$ 155
48	254411	Jenny	Yavapai	4069 602	11N	1E	34	20	1	\$ 155
49	254412	Hinny	Yavapai	4069 601, 1341 96, 1807 656	11N	1E	34	16.22	1	\$ 155
50	258455	Turkey Buzzard Ext.	Yavapai	1838 870	11N	3E	30	10	1	\$ 155
51	258456	Turkey Buzzard #2	Yavapai	1838 872	11N	3E	30	20	1	\$ 155
52	258457	Turkey Buzzard #3	Yavapai	1838 874	11N	3E	30	20	1	\$ 155
53	258458	Turkey Buzzard #4	Yavapai	1838 876	11N	3E	30	20	1	\$ 155
54	291104	Cas #2	Maricopa	92 0366284, 88 598383	7N	3W	29	20	1	\$ 155
55	300332	Wolf #5	Yavapai	2208 526	11.5N	1E	31	20	1	\$ 155
56	300333	Wolf #6	Yavapai	2208 524	11N	1E	5, 6	20	1	\$ 155
57	313473	Patriot 1	Yavapai	2347 704	11N	1W	4	20	1	\$ 155
58	313474	Patriot 2	Yavapai	2347 706	11N	1W	3, 4	20	1	\$ 155
59	313475	Patriot 3	Yavapai	2347 708	11N	1W	3	20	1	\$ 155
60	313476	Patriot 4	Yavapai	2347 710	11N	1W	3	20	1	\$ 155
61	313477	Patriot 5	Yavapai	2347 712	11N	1W	3	20	1	\$ 155
62	314304	Oro De Valenzuela	Yavapai	3436 378	11N	1E	14	20	1	\$ 155
63	314631	RR-Humbug #3	Yavapai	2360 845	8N	1E	29, 30	20	1	\$ 155
64	321061	Lefty #2	Yavapai	2479 560	8N	1E	31	20	1	\$ 155
65	326312	Carrie 2-1	Maricopa	2016-0222161	7N	3W	31	20	1	\$ 155
66	326313	Carrie #3	Maricopa	93 0174160	7N	3W	30	20	1	\$ 155
67	326314	Carrie #4	Maricopa	93 0174159	7N	3W	30	20	1	\$ 155
68	326315	Pennyweight 1-1	Maricopa	2016-0222163	7N	3W	29	20	1	\$ 155
69	326316	Pennyweight #2	Maricopa	93 0174156	7N	3W	29	20	1	\$ 155
70	326319	Pat	Maricopa	93 0174152	7N	3W	29	20	1	\$ 155

RECEIVED  
 BLM/USDA  
 STATE OFFICE  
 AUG 10 2016  
 10:19 AM  
 2016-0222161



RRPC Master Claims List as of August, 2016

\$ 43,090

278 \$ 155.00

Seq. #	AMC #	Claim Name	County	Cnty Recorder Data Record/Book Page	Township	Range	Section	Total Acres	20 Acre Segments	Maint. Fee
71	326322	Double R	Maricopa	12 0735517	6N	4W	12	80	4	\$ 620
72	326325	Jake #3	Maricopa	93 0174145	7N	3W	29	20	1	\$ 155
73	326327	Pilgrim #1	Maricopa	93 0174153	7N	3W	31	20	1	\$ 155
74	326754	Keystone #1	Pinal	1922 836	5S	15E	4	20	1	\$ 155
75	326757	Keystone #4	Pinal	1922 842	5S	15E	4	20	1	\$ 155
76	326758	Keystone #5	Pinal	1922 844	5S	15E	4	20	1	\$ 155
77	326760	Keystone #7	Pinal	1922 848	5S	15E	4	20	1	\$ 155
78	326761	Keystone #8	Pinal	1922 850	5S	15E	4	20	1	\$ 155
79	326762	Keystone #9	Pinal	1922 852	5S	15E	4	20	1	\$ 155
80	326764	Keystone #11	Pinal	1922 856	5S	15E	4	20	1	\$ 155
81	326765	Keystone #12	Pinal	1922 858	5S	15E	4	20	1	\$ 155
82	326772	Range Bull # 1	Maricopa	93 0362063	7N	3W	21	20	1	\$ 155
83	327930	Red Bird # 7	Maricopa	93 0897433	7N	3W	17	20	1	\$ 155
84	327931	Red Bird # 8	Maricopa	93 0897432	7N	3W	20	20	1	\$ 155
85	328302	Red Bird # 9	Maricopa	93 0897431	7N	3W	17	20	1	\$ 155
86	328593	Ceedee #2	Yavapai	2742 961	8N	1W	5	20	1	\$ 155
87	328594	Ceedee #3	Yavapai	2742 963	8N	1W	5	20	1	\$ 155
88	328595	Ceedee #4	Yavapai	2742 965	8N	1W	5	20	1	\$ 155
89	328597	Ceedee #7	Yavapai	2742 969	8N	1W	4	20	1	\$ 155
90	328598	Ceedee #8	Yavapai	2742 971	8N	1W	4	20	1	\$ 155
91	328605	Burro #1	Yavapai	2742 987	12N	1W	33	20	1	\$ 155
92	328606	Burro #2	Yavapai	2742 985	11N	1W	4	20	1	\$ 155
93	328698	Cass No. 4	Maricopa	93 0885578	7N	3W	29	20	1	\$ 155
94	328699	Cass No. 5	Maricopa	93 0885577	7N	3W	29	20	1	\$ 155
95	328700	Cass No. 6	Maricopa	93 0885576	7N	3W	29	20	1	\$ 155
96	328701	Cass No. 7	Maricopa	93 0885575	7N	3W	29	20	1	\$ 155
97	328702	Cass No. 8	Maricopa	93 0885574	7N	3W	29	20	1	\$ 155
98	328703	Ceedee #1	Yavapai	2746 703	8N	1W	5	20	1	\$ 155
99	328704	Ceedee #5	Yavapai	2746 705	8N	1W	5	20	1	\$ 155
100	328705	Genes Dream	Yavapai	2746 707	9.5N	2E	20, 21	20	1	\$ 155
101	328742	Red Bird #11	Yavapai	2754 072	10N	1E	1	40	2	\$ 310
102	329020	RR #1	Maricopa	94 0021782	6N	4W	1	20	1	\$ 155
103	329021	RR #2	Maricopa	94 0021783	6N	4W	1	20	1	\$ 155
104	329022	RR #3	Maricopa	94 0021784	6N	4W	1	20	1	\$ 155
105	329023	RR #4	Maricopa	94 0021785	6N	4W	1	20	1	\$ 155
106	329318	Mercer's Place	Yavapai	2777 216, 3288 700	11N	1W	4	20	1	\$ 155
107	329388	Bad Luck	Yavapai	2780 912	12N	1W	14, 23	20	1	\$ 155
108	329389	No Luck	Yavapai	2780 914	12N	1W	23	20	1	\$ 155
109	329390	Good Luck	Yavapai	2780 916	12N	1W	23, 24	20	1	\$ 155
110	329391	Great Luck	Yavapai	2780 918	12N	1W	24	20	1	\$ 155
111	329392	Clinton	Yavapai	2780 920	12N/12N	1W/2W	30/25	20	1	\$ 155
112	329393	Clyde	Yavapai	2780 922	12N/12N	1W/2W	30/25	20	1	\$ 155
113	329394	Bonny	Yavapai	2780 924	12N	1W	30	20	1	\$ 155
114	329800	Gypsy Moth 1	Maricopa	94 0218517	7N	3W	21	20	1	\$ 155
115	329801	Gypsy Moth 2	Maricopa	94 0218518	7N	3W	21	20	1	\$ 155
116	331233	Red Basin #1	Maricopa	14 0184527	6N	6W	26	145.45	8	\$ 1,240
117	331455	Chris #1	Yavapai	2919 631	12N	2W	36	20.0	1	\$ 155
118	333426	La Siesta #1	Maricopa	95 0185054	7N	3W	30	20	1	\$ 155
119	333427	La Siesta #3	Maricopa	95 0185055	7N	3W	30	20	1	\$ 155
120	338207	Seven Grand	Maricopa	98 0139764	7N	4W	25	20	1	\$ 155
21	339964	RR #5	Maricopa	96 0488373	6N	4W	1	20	1	\$ 155
22	339965	RR #6	Maricopa	96 0488374	6N	4W	1	20	1	\$ 155
23	348628	Vira Anne 1	Yavapai	2015-0008296	12.5N	1W	27	17.3	1	\$ 155
24	350275	Gold Bug	Maricopa	98 0535738	6N	6W	26	20	1	\$ 155
25	350276	Gold Master	Maricopa	98 0535739	6N	6W	26	20	1	\$ 155
26	350277	Lobo	Maricopa	98 0535740	6N	6W	26	20	1	\$ 155
27	350278	Mine Lab	Maricopa	98 0535741	6N	6W	26	20	1	\$ 155
28	350279	Webster Mine	Maricopa	98 0535742	6N	6W	26	20	1	\$ 155
29	350280	Whistler	Maricopa	98 0535743	6N	6W	26	20	1	\$ 155
30	350281	Wickenburg	Maricopa	98 0535744	6N	6W	26	20	1	\$ 155
31	350905	King Duck II	Yavapai	4247 552	10N/9N	4W/4W	31/6	20	1	\$ 155
32	350906	Little Terry	Yavapai	4247 551	9N	4W	6	20	1	\$ 155
33	350907	Devils Nest AU 9	Yavapai	3620 60	9N	4W	6	20	1	\$ 155
34	350910	Devils Nest AU 12	Yavapai	3620 62	9N	4W	6	20	1	\$ 155
35	356382	Ducbill #1	Yavapai	27429 1402 63	12N	1W	17	20	1	\$ 155
36	356383	Ducbill #2	Yavapai	27430 1402 65	12N	1W	17	20	1	\$ 155
37	356553	Au Sum 1	Yavapai	2016-0019091	10N	2E	29,32	20	1	\$ 155
38	358378	Hidden Treasure	Yavapai	3633816 4076 796	12N/12N	1W/2W	30,31/25,80	20	1	\$ 155
39	358379	Aquarius Ext. West #1	Yavapai	3633817 4076 797	10N	2E	18	20	1	\$ 155
40	358380	Aquarius Ext. West #2	Yavapai	3633818 4076 798	10N	2E	18	20	1	\$ 155

RRPC Master Tracts List as of August, 2016

278

\$ 43,090  
\$ 155.00

Seq. #	AMC #	Claim Name	County	Cnty Recorder Data Record/Book Page	Township	Range	Section	Total Acres	20 Acre Segments	Maint. Fee
141	358381	Aquarius Ext. West #3	Yavapai	3633819 4076 799	10N	2E	18	20	1	\$ 155
142	358382	Aquarius Ext. West #4	Yavapai	3633820 4076 800	10N	2E	18	20	1	\$ 155
143	362558	Holly Marie	Yavapai	3769442 4190 312	9.5N	2E	20, 21	11.45	1	\$ 155
144	364340	Mary Francis	Yavapai	3824744 4236 718	13N	1E	29	16	1	\$ 155
145	364688	RR #7	Maricopa	05 0477984	6N	4W	1	20	1	\$ 155
146	364689	RR #8	Maricopa	05 0477985	6N	4W	1	20	1	\$ 155
147	364821	Ray's Right Place	Yavapai	3837647 4247 553	12N	1W	24	17.0	1	\$ 155
148	365711	Diggems Paradise	Yavapai	3864391 4269 775	12.5N	1W	26	17.1	1	\$ 155
149	366267	Cobi's Gold	Yavapai	4281 505	11.5N	1E	19	20	1	\$ 155
150	366268	Renee's Best Chance	Yavapai	4281 507	13N	3W	32	20	1	\$ 155
151	366269	Rough Road	Yavapai	4281 503	11.5N	1E	30	20	1	\$ 155
152	366270	Stuck Duck	Yavapai	4281 506	13N	3W	32	20	1	\$ 155
153	366271	Tegan's Bank	Yavapai	4281 504	11.5N	1E	30	20	1	\$ 155
154	368415	Jacks Hideaway	Yavapai	4308 863	13N	3W	29	20	1	\$ 155
155	371350	Wilgers Wish	Yavapai	4372 442	13N	3W	32	20	1	\$ 155
156	371802	Happy Times	Yavapai	4390 621	13N	3W	29, 32	20	1	\$ 155
157	371803	Saddle Tramps	Yavapai	4390 622	13N	3W	29	20	1	\$ 155
158	374274	Lori's Place	Maricopa	06 1491113	7N	3W	20	20	1	\$ 155
159	374275	Charles' Dream	Maricopa	06 1491112	7N	3W	20	20	1	\$ 155
160	374511	Carolyn D	Yavapai	4444 69	13N	3W	29	20.0	1	\$ 155
161	374512	Cole Ryan	Yavapai	2014-0056442	12.5N	1W	24	18.5	1	\$ 155
162	374513	Caitlin Lisa	Yavapai	4452 917	12.5, 13N	1W	23,24,35,36	20.0	1	\$ 155
163	374726	Roslyn's Roost	Maricopa	06 1445012	7N	3W	17	20	1	\$ 155
164	406356	Cass No. 9	Maricopa	11 0623988	7N	3W	29	20	1	\$ 155
165	407030	Carols Corner	Maricopa	11 0623989	7N	3W	18	20	1	\$ 155
166	410363	Cass # 10	Maricopa	11 0735632	7N	3W	29	20	1	\$ 155
167	410364	Golden Sands	Maricopa	11 073563	7N	3W	18	20	1	\$ 155
168	411385	Lucky Seven	Maricopa	2015-0047844	7N	5W	3	20	1	\$ 155
169	427326	Rexs' Place	Yavapai	4914 661	11.5N	1E	30	20	1	\$ 155
170	429669	Bumble Bee King 1	Yavapai	2014-0040521	9N	2E	5	20	1	\$ 155
171	429670	Bumble Bee King 2	Yavapai	2014-0040522	9N	2E	5	20	1	\$ 155
172	429671	Bumble Bee King 3	Yavapai	2014-0040523	9N	2E	5	20	1	\$ 155
173	429672	Bumble Bee King 4	Yavapai	2014-0040524	9N	2E	5	20	1	\$ 155
174	429673	Bumble Bee King 5	Yavapai	2014-0040525	9N	2E	5	20	1	\$ 155
175	429674	Bumble Bee King 6	Yavapai	2014-0040526	9N	2E	5	20	1	\$ 155
176	429675	C-6 Placer 1	La Paz	2014-02950	4N	20W	23	20	1	\$ 155
177	429676	C-6 Placer 2	La Paz	2014-02951	4N	20W	23	20	1	\$ 155
178	429677	C-6 Placer 3	La Paz	2014-02952	4N	20W	23	20	1	\$ 155
179	429678	CD7 Placer 1	La Paz	2014-02953	4N	20W	15	20	1	\$ 155
180	429679	CD7 Placer 2	La Paz	2014-02954	4N	20W	15	20	1	\$ 155
181	429680	CD7 Placer 3	La Paz	2014-02955	4N	20W	15	20	1	\$ 155
182	429681	CD7 Placer 4	La Paz	2014-02956	4N	20W	14	20	1	\$ 155
183	429682	CD7 Placer 5	La Paz	2014-02957	4N	20W	23	20	1	\$ 155
184	429683	CD7 Placer 6	La Paz	2014-02958	4N	20W	23	20	1	\$ 155
185	429691	D6 Placer 1	La Paz	2014-02946	4N	20W	26	20	1	\$ 155
186	429692	D6 Placer 2	La Paz	2014-02947	4N	20W	26	20	1	\$ 155
187	429695	Jake 1-1	Maricopa	2014-0584266	7N	3W	29	20	1	\$ 155
188	429696	Jake 1-2	Maricopa	2014-0584267	7N	3W	29	20	1	\$ 155
189	429697	Jake 1-3	Maricopa	2014-0584268	7N	3W	29	20	1	\$ 155
190	429698	Jake 1-4	Maricopa	2014-0584269	7N	3W	29	20	1	\$ 155
191	429699	Jake 2-1	Maricopa	2014-0584270	7N	3W	29	20	1	\$ 155
192	429700	Jake 2-2	Maricopa	2014-0584271	7N	3W	29	20	1	\$ 155
193	429701	Jake 2-3	Maricopa	2014-0584272	7N	3W	29	20	1	\$ 155
194	429702	Jake 2-4	Maricopa	2014-0584273	7N	3W	29	20	1	\$ 155
195	429703	Janet Lynn 2-1	Yavapai	2014-0040485	10N	1E	12	20	1	\$ 155
196	429708	Leave No Holes 1	Yavapai	2014-0040513	9N	5W	12	20	1	\$ 155
197	429709	Leave No Holes 2	Yavapai	2014-0040514	9N	5W	12	20	1	\$ 155
198	429710	Leave No Holes 3	Yavapai	2014-0040515	9N	5W	12	20	1	\$ 155
199	429711	Leave No Holes 4	Yavapai	2014-0040516	9N	5W	12	20	1	\$ 155
200	429712	Leave No Holes 5	Yavapai	2014-0040517	9N	5W	12	20	1	\$ 155
01	429713	Leave No Holes 6	Yavapai	2014-0040518	9N	5W	12	20	1	\$ 155
02	429714	Leave No Holes 7	Yavapai	2014-0040519	9N	5W	12	20	1	\$ 155
03	429715	Leave No Holes 8	Yavapai	2014-0040520	9N	5W	12	20	1	\$ 155
04	429716	Ocotillo 1-1	Maricopa	2014-0584274	7N	3W	17, 20	20	1	\$ 155
05	429717	Ocotillo 1-2	Maricopa	2014-0584275	7N	3W	17, 20	20	1	\$ 155
06	429718	Ocotillo 1-3	Maricopa	2014-0584276	7N	3W	17, 20	20	1	\$ 155
07	429719	Ocotillo 1-4	Maricopa	2014-0584277	7N	3W	17, 20	20	1	\$ 155
08	429720	Ocotillo 2-1	Maricopa	2014-0584278	7N	3W	17, 18	20	1	\$ 155
09	429721	Ocotillo 2-2	Maricopa	2014-0584279	7N	3W	17, 18	20	1	\$ 155
10	429722	Ocotillo 2-3	Maricopa	2014-0584280	7N	3W	17, 18	20	1	\$ 155

RRPC Master Claims List as of August, 2016

\$ 43,090

278 \$ 155.00

Seq. #	AMC #	Claim Name	County	Cnty Recorder Data Record/Book Page	Township	Range	Section	Total Acres	20 Acre Segments	Maint. Fee
211	429723	Ocotillo 2-4	Maricopa	2014-0584281	7N	3W	17, 18	20	1	\$ 155
212	429724	Randy B 1	Maricopa	2014-0584262	7N	3W	30	20	1	\$ 155
213	429725	Randy B 2	Maricopa	2014-0584263	7N	3W	30	20	1	\$ 155
214	429726	Randy B 3	Maricopa	2014-0584264	7N	3W	30	20	1	\$ 155
215	429727	Randy B 4	Maricopa	2014-0584265	7N	3W	30	20	1	\$ 155
216	429728	RR-Humbug 1-1	Yavapai	2014-0040505	8N	1E	31	20	1	\$ 155
217	429729	RR-Humbug 1-2	Yavapai	2014-0040506	8N	1E	31	20	1	\$ 155
218	429730	RR-Humbug 1-3	Yavapai	2014-0040507	8N	1E	31	20	1	\$ 155
219	429731	RR-Humbug 1-4	Yavapai	2014-0040508	8N	1E	31	20	1	\$ 155
220	429732	RR-Humbug 1-5	Yavapai	2014-0040509	8N	1E	31	20	1	\$ 155
221	429733	RR-Humbug 1-6	Yavapai	2014-0040510	8N	1E	31	20	1	\$ 155
222	429734	RR-Humbug 2-1	Yavapai	2014-0040511	8N	1E	31	20	1	\$ 155
223	429735	RR-Humbug 2-2	Yavapai	2014-0040512	8N	1E	31	20	1	\$ 155
224	429736	Sharon Lee 1-1	Yavapai	2014-0040492	11N	1E	35, 36	20	1	\$ 155
225	429737	Sharon Lee 1-2	Yavapai	2014-0040493	11N	1E	35, 36	20	1	\$ 155
226	429738	Sharon Lee 1-3	Yavapai	2014-0040494	11N	1E	35, 36	20	1	\$ 155
227	429739	Sharon Lee 1-4	Yavapai	2014-0040495	11N	1E	35, 36	20	1	\$ 155
228	429740	Sharon Lee 2-1	Yavapai	2014-0040496	11N	1E	35	20	1	\$ 155
229	429741	Sharon Lee 2-2	Yavapai	2014-0040497	11N	1E	35	20	1	\$ 155
230	429742	Sharon Lee 2-3	Yavapai	2014-0040498	11N	1E	35	20	1	\$ 155
231	429743	Sharon Lee 4-1	Yavapai	2014-0040499	10N	1E	1, 2	20	1	\$ 155
232	429744	Sharon Lee 4-2	Yavapai	2014-0040500	10N	1E	1, 2	20	1	\$ 155
233	429745	Sharon Lee 4-3	Yavapai	2014-0040501	10N	1E	1, 2	20	1	\$ 155
234	429746	Sharon Lee 4-4	Yavapai	2014-0040502	10N	1E	1, 2	20	1	\$ 155
235	429747	Sharon Lee 4-5	Yavapai	2014-0040503	10N	1E	1, 2	20	1	\$ 155
236	429748	Sharon Lee 4-6	Yavapai	2014-0040504	10N	1E	1, 2	20	1	\$ 155
237	430534	Lucky Eight	Maricopa	2015-0077601	7N	5W	3	20	1	\$ 155
238	430535	Lucky Nine	Maricopa	2015-0077602	7N	5W	3	20	1	\$ 155
239	430611	Vira Anne 2	Yavapai	2014-0008298	12.5N	1W	27	16.50	1	\$ 155
240	433937	Diablo Placer 1	La Paz	2015-03207	4N	20W	24	20	1	\$ 155
241	433938	Diablo Placer 2	La Paz	2015-03208	4N	20W	24	20	1	\$ 155
242	433939	Diablo Placer 3	La Paz	2015-03209	4N	20W	23	20	1	\$ 155
243	433940	Diablo Placer 4	La Paz	2015-03210	4N	20W	23	20	1	\$ 155
244	435083	Aquarius Extension 1	Yavapai	2015-0052260	10N	2E	18	20	1	\$ 155
245	435084	Aquarius Extension 2	Yavapai	2015-0052261	10N	2E	18	20	1	\$ 155
246	435085	Aquarius Extension 3	Yavapai	2015-0052262	10N	2E	18	20	1	\$ 155
247	435086	Aquarius Extension 4	Yavapai	2015-0052263	10N	2E	18	20	1	\$ 155
248	435087	Janet Lynn 2-2	Yavapai	2015-0052258	10N	1E	12, 13	15	1	\$ 155
249	435088	Janet Lynn 2-3	Yavapai	2015-0052259	10N	1E	12, 13	15	1	\$ 155
250	435561	Bean Bag 2-1	Yavapai	2015-0055543	10N	2E	30	20	1	\$ 155
251	435562	Bean Bag 2-2	Yavapai	2015-0055544	10N	2E	30	20	1	\$ 155
252	435563	Diablo Placer 7	La Paz	2015-04237	4N	20W	23	20	1	\$ 155
253	435564	Diablo Placer 6	La Paz	2015-04238	4N	20W	23	20	1	\$ 155
254	435565	Diablo Placer 5	La Paz	2015-04239	4N	20W	23	20	1	\$ 155
255	435566	Eastside Placer 1	La Paz	2015-04234	4N	20W	23	20	1	\$ 155
256	435567	Eastside Placer 2	La Paz	2015-04236	4N	20W	23	20	1	\$ 155
257	435568	Eastside Placer 3	La Paz	2015-04235	4N	20W	23	10	1	\$ 155
258	435569	Laura Kay 1-1	Yavapai	2015-0055540	10N	1E	12	20	1	\$ 155
259	435570	Laura Kay 1-2	Yavapai	2015-0055541	10N	1E	12	20	1	\$ 155
260	435571	Laura Kay 1-3	Yavapai	2015-0055542	10N	1E	12	20	1	\$ 155
261	437448	Au Sum 2	Yavapai	2016-0019092	10N	2E	28,33	20	1	\$ 155
262	437449	Carrie 1-2	Maricopa	2016-0222160	7N	3W	31	20	1	\$ 155
263	437450	Carrie 2-2	Maricopa	2016-0222162	7N	3W	31	20	1	\$ 155
264	437451	Goodwin 1-1	Yavapai	2016-0019094	12N	1W	28, 33	20	1	\$ 155
265	437452	Goodwin 1-2	Yavapai	2016-0019093	12N	1W	33	20	1	\$ 155
266	437453	Pennyweight 1-2	Maricopa	2016-0222164	7N	3W	29	20	1	\$ 155
267	437934	Carrie 1-1	Maricopa	2016-0242927	7N	3W	31	20	1	\$ 155

5,458.9 278 \$ 43,090

278 segments x \$155 = \$ 43,090

PHOENIX, ARIZONA

2016 AUG 10 P 1:18

RECEIVED  
BLM AZ STATE OFFICE



**United States Department of the Interior  
Bureau of Land Management  
DIV OF LANDS, MINRLS & ENERGY  
ONE N CENTRAL AVE  
PHOENIX, AZ 85004 -4427  
Phone: 602-417-9200**

Receipt

No: 3625476

<b>Transaction #:</b> 3729230	
<b>Date of Transaction:</b> 08/10/2016	
CUSTOMER:	
ROADRUNNER PROSPECTORS CLUB INC PO BOX 56804 PHOENIX, AZ 85079-6804 US	

LINE #	QTY	DESCRIPTION	REMARKS	UNIT PRICE	TOTAL
1	1.00	LOCATABLE MINERALS / MINING CLAIMS- NOT NEW-UNADJUD, ONE AUTH NO. ONLY / MINING CLAIM MONEY RECEIVED CASES: AMC11413/\$43090.00	2017 MAINT (267)	- n/a -	43090.00
<b>TOTAL:</b>					<b>\$43,090.00</b>

PAYMENT INFORMATION			
1	AMOUNT:	43090.00	POSTMARKED: N/A
	TYPE:	CHECK	RECEIVED: 08/10/2016
	CHECK NO:	9073	
	NAME:	ROADRUNNER PROSPECTORS CLUB INC PO BOX 56804 PHOENIX AZ 85079-6804 US	

REMARKS

This receipt was generated by the automated BLM Collections and Billing System and is a paper representation of a portion of the official electronic record contained therein.

364688	313473	11413
366267	314304	48976
368415	314626	62606
371350	321061	64830
371802	326311	68526
374274	326754	74734
374726	329013	76950
406356	329318	82212
407030	327930	89414
410363	328302	92803
427326	328593	95198
429664	328689	96051
430534	328742	102389
430611	329388	129334
	329800	130488
	331232	142355
	326772	157621
	333426	170911
	338207	174224
	339964	191670
	350275	235841
	350903	236096
	356380	244561
	356553	247112
	358378	254410
	358379	258455
	362558	291104
	364340	300332

~~329013~~ 329013 329318 82212 11413  
 329388 313473 174224 129334 89414 48976  
 329800 314304 191670 130488 92803 62606  
 331232 314626 235841 142355 95198 64830  
 321061 236096 157621 96051 68526  
 102389 74734

**MAINTENANCE FEE PAYMENT**

Claimant Name: Roadrunner Prospectors' Club

Address: PO Box 56804

City: Phoenix State: AZ Zip: 85079

Telephone: 602 274-2521

E-mail address:

Signature: [Handwritten Signature]

326311 244561  
 326754 247112  
 251042  
 254410  
 258455  
 291104  
 29011

327930  
 328302  
 BLM  
 Date  
 Stamp  
 328593  
 328689  
 328742  
 PHOENIX, ARIZONA  
 2015 AUG 12 P 1:21  
 RECEIVED  
 I M AZ STATE OFFICE

Check here if this is a change of address.

326772 300332 170911 126534 76950

LINE NO.	AMC NUMBER	CLAIM/SITE NAME	COUNTY RECORDER DATA (If available)	TWP	RNG	SEC
1						
2		(See Attached List)				
3						
4						
5						
6						
7						
8						
9						
10						

243 CLAIMS

List additional claims on Form MCF114.

No. of Claims\*: 259 x \$155 = 40,145.00  
 Check No.: 8458 segments Init. ERG  
 Receipt No.: 3365318  
 For BLM Use Only

Bureau of Land Management  
 Arizona State Office  
[www.blm.gov/az/](http://www.blm.gov/az/)

\* \$155 per lode mining claim, mill site, or tunnel site; and \$155 for each 20 acres or portion thereof for each placer mining claim.

Form: MCF112  
 Revised July 2014

ENTERED  
 AUG 18 2015  
 RE

This form is available from the Arizona Geological Survey and may be reproduced.

RRPC Master Claims List as of August 4, 2015

\$40,145

\$155.00

Seq. #	AMC #	Claim Name	Cnty Recorder Data Record/Book Page	Township	Range	Section	Total Acres	20 Acre Segments	Maint. Fee
1	11413	Wednesday Hope #4	1015 726, 1799 33, 1569 374	9.5N/10N	2E/2E	20/32	20	1	\$ 155
2	48976	Aquarius #1	0801 192 ***	10N	2E	7	20	1	\$ 155
3	48977	Aquarius #3	0801 194 ***	10N	2E	7, 18	20	1	\$ 155
4	62606	Aquarius #2	1001 437	10N	2E	7	20	1	\$ 155
5	64830	Catclaw	0912 239	9N	4W	6	20	1	\$ 155
6	68531	Thomason	0121 511	9N	4W	7	20	1	\$ 155
7	74736	Sharon Lee #3	0912 399	10N	1E	2	20	1	\$ 155
8	76951	Merciful Heavens #2	1329 344	12N/11N	1W/1W	33/4	20	1	\$ 155
9	82213	Bean Bag #1	0965 338, 1252 276	12N	1W	28	20	1	\$ 155
10	89420	Wolf #1	0961 673, 90 203541	11.5N	1E	31	20	1	\$ 155
11	89421	Wolf #2	0961 674, 2207 41	11.5N	1E	31	20	1	\$ 155
12	89422	Wolf #3	0961 675, 2207 41	11.5N	1E	31	20	1	\$ 155
13	89423	Wolf #4	0961 676, 2207 41	11.5N/11N	1E/1E	31/6	20	1	\$ 155
14	92803	Goodwin #1	1058 779	12N	1W	28, 33	31.68	2	\$ 310
15	95198	Gold Palace I	1256 447	12N	1W	19	20	1	\$ 155
16	95199	Gold Palace II	1256 450	12N	1W	19	20	1	\$ 155
17	95200	Gold Palace III	1256 453	12N	1W	19	20	1	\$ 155
18	95201	Gold Palace IV	1256 456	12N	1W	19	20	1	\$ 155
19	95202	Gold Palace V	1256 459	12N	1W	19	20	1	\$ 155
20	95203	Gold Palace VI	1256 462	12N	1W	19	20	1	\$ 155
21	95204	Gold Palace VII	1256 465	12N	1W	19	20	1	\$ 155
22	95205	Gold Palace VIII	1256 468	12N	1W	30	20	1	\$ 155
23	96051	JDR #1	1267 825	12.5N	2W	21	20	1	\$ 155
24	96052	JDR #2	1267 827	12.5N	2W	21	20	1	\$ 155
25	96053	JDR #3	1267 829	12.5N/13N	2W/2W	21/33	20	1	\$ 155
26	102389	Mandala 2 & 3	1293 289	10N	2E	30	20	1	\$ 155
27	126535	Mandala 7	1371 337	10N	2E	30	20	1	\$ 155
28	126536	Mandala 8	1371 339	10N	2E	30	20	1	\$ 155
29	126537	Mandala 9	1371 341	10N	2E	30	20	1	\$ 155
30	126538	Mandala 10	1371 343	10N	2E	31	20	1	\$ 155
31	129334	Mandala 12	1376 706	10N	2E	30	20	1	\$ 155
32	130489	Protecto 2	1381 826	12N	1W	33	20	1	\$ 155
33	142356	Donkey Mine #4	1422 292	12N	1W	33	20	1	\$ 155
34	157621	Mandala 14	1437 981	10N	2E	30	20	1	\$ 155
35	170911	Wednesday Hope #1	1467 691	10N	2E	31	20	1	\$ 155
36	174224	Big Rock #1	1469 76	12N	1W	10, 11	20	1	\$ 155
37	174225	Big Rock #2	1469 78	12N	1W	10	20	1	\$ 155
38	191670	Roadrunner #1	1514 754	12.5N	1W	25	12.85	1	\$ 155
39	191671	Roadrunner #2	1514 756	12.5N	1W	25	20	1	\$ 155
40	196365	Turkey Buzzard #1	1529 712	11N	3E	30	13.77	1	\$ 155
41	235841	Betty #4	1713 778	12N	1W	14	20	1	\$ 155
42	235842	Betty #5	1713 780	12N	1W	14	20	1	\$ 155
43	236096	Gary's Place #1A	1714 193	12N	1W	14	20	1	\$ 155
44	244561	Gold Dust #2	1781 510	11N	3E	30	6.88	1	\$ 155
45	247112	Sando	85 0559653	7N	3W	28	20	1	\$ 155
46	251044	Faith #3	1812 836	9N	5W	13	20	1	\$ 155
47	251047	Lords Blessing	1803 415	9N	5W	13	20	1	\$ 155
48	254410	Jackass	4069 605	11N	1E	34, 35	19.97	1	\$ 155
49	254411	Jenny	4069 602	11N	1E	34	20	1	\$ 155
50	254412	Hinny	4069 601, 1341 96, 1807 656	11N	1E	34	16.22	1	\$ 155
51	258455	Turkey Buzzard Ext.	1838 870	11N	3E	30	10	1	\$ 155
52	258456	Turkey Buzzard #2	1838 872	11N	3E	30	20	1	\$ 155
53	258457	Turkey Buzzard #3	1838 874	11N	3E	30	20	1	\$ 155
54	258458	Turkey Buzzard #4	1838 876	11N	3E	30	20	1	\$ 155
55	291104	Cas #2	92 0366284, 88 598383	7N	3W	29	20	1	\$ 155
56	300332	Wolf #5	2208 526	11.5N	1E	31	20	1	\$ 155
57	300333	Wolf #6	2208 524	11N	1E	5, 6	20	1	\$ 155
58	313473	Patriot 1	2347 704	11N	1W	4	20	1	\$ 155
59	313474	Patriot 2	2347 706	11N	1W	3, 4	20	1	\$ 155
60	313475	Patriot 3	2347 708	11N	1W	3	20	1	\$ 155
61	313476	Patriot 4	2347 710	11N	1W	3	20	1	\$ 155
62	313477	Patriot 5	2347 712	11N	1W	3	20	1	\$ 155
63	314304	Oro De Valenzuela	3436 378	11N	1E	14	20	1	\$ 155

105 AUG 12 PM 1:21  
 COUNTY ARIZONA  
 CLERK OF SUPERIOR COURT



RRPC Master Claims List as of August 4, 2015

\$40,145  
\$155.00

Seq. #	AMC #	Claim Name	Cnty Recorder Data Record/Book Page	Township	Range	Section	Total Acres	20 Acre Segments	Maint. Fee
64	314631	RR-Humbug #3	2360 845	8N	1E	29, 30	20	1	\$ 155
65	321061	Lefty #2	2479 560	8N	1E	30	20	1	\$ 155
66	326311	Carrie #1	93 0174157	7N	3W	31	40	2	\$ 310
67	326312	Carrie #2	93 0174158	7N	3W	31	40	2	\$ 310
68	326313	Carrie #3	93 0174160	7N	3W	30	20	1	\$ 155
69	326314	Carrie #4	93 0174159	7N	3W	30	20	1	\$ 155
70	326315	Pennyweight #1	93 0174148	7N	3W	29	40	2	\$ 310
71	326316	Pennyweight #2	93 0174156	7N	3W	29	20	1	\$ 155
72	326319	Pat	93 0174152	7N	3W	31	20	1	\$ 155
73	326322	Double R	12 0735517	6N	4W	12	80	4	\$ 620
74	326325	Jake #3	93 0174145	7N	3W	29	20	1	\$ 155
75	326327	Pilgrim #1	93 0174153	7N	3W	31	20	1	\$ 155
76	326754	Keystone #1	1922 836	5S	15E	4	20	1	\$ 155
77	326757	Keystone #4	1922 842	5S	15E	4	20	1	\$ 155
78	326758	Keystone #5	1922 844	5S	15E	4	20	1	\$ 155
79	326760	Keystone #7	1922 848	5S	15E	4	20	1	\$ 155
80	326761	Keystone #8	1922 850	5S	15E	4	20	1	\$ 155
81	326762	Keystone #9	1922 852	5S	15E	4	20	1	\$ 155
82	326764	Keystone #11	1922 856	5S	15E	4	20	1	\$ 155
83	326765	Keystone #12	1922 858	5S	15E	4	20	1	\$ 155
84	326772	Range Bull # 1	93 0362063	7N	3W	21	20	1	\$ 155
85	327930	Red Bird # 7	93 0897433	7N	3W	17	20	1	\$ 155
86	327931	Red Bird # 8	93 0897432	7N	3W	20	20	1	\$ 155
87	328302	Red Bird # 9	93 0897431	7N	3W	17	20	1	\$ 155
88	328593	Ceedee #2	2742 961	8N	1W	5	20	1	\$ 155
89	328594	Ceedee #3	2742 963	8N	1W	5	20	1	\$ 155
90	328595	Ceedee #4	2742 965	8N	1W	5	20	1	\$ 155
91	328597	Ceedee #7	2742 969	8N	1W	4	20	1	\$ 155
92	328598	Ceedee #8	2742 971	8N	1W	4	20	1	\$ 155
93	328605	Burro #1	2742 987	12N	1W	33	20	1	\$ 155
94	328606	Burro #2	2742 985	11N	1W	4	20	1	\$ 155
95	328698	Cass No. 4	93 0885578	7N	3W	29	20	1	\$ 155
96	328699	Cass No. 5	93 0885577	7N	3W	29	20	1	\$ 155
97	328700	Cass No. 6	93 0885576	7N	3W	29	20	1	\$ 155
98	328701	Cass No. 7	93 0885575	7N	3W	29	20	1	\$ 155
99	328702	Cass No. 8	93 0885574	7N	3W	29	20	1	\$ 155
100	328703	Ceedee #1	2746 703	8N	1W	5	20	1	\$ 155
101	328704	Ceedee #5	2746 705	8N	1W	5	20	1	\$ 155
102	328705	Genes Dream	2746 707	9.5N	2E	20, 21	20	1	\$ 155
103	328742	Red Bird #11	2754 072	10N	1E	1	40	2	\$ 310
104	329020	RR #1	94 0021782	6N	4W	1	20	1	\$ 155
105	329021	RR #2	94 0021783	6N	4W	1	20	1	\$ 155
106	329022	RR #3	94 0021784	6N	4W	1	20	1	\$ 155
107	329023	RR #4	94 0021785	6N	4W	1	20	1	\$ 155
108	329318	Mercer's Place	2777 216, 3288 700	11N	1W	4	20	1	\$ 155
109	329388	Bad Luck	2780 912	12N	1W	14, 23	20	1	\$ 155
110	329389	No Luck	2780 914	12N	1W	23	20	1	\$ 155
111	329390	Good Luck	2780 916	12N	1W	23, 24	20	1	\$ 155
112	329391	Great Luck	2780 918	12N	1W	24	20	1	\$ 155
113	329392	Clinton	2780 920	12N/12N	1W/2W	30/25	20	1	\$ 155
114	329393	Clyde	2780 922	12N/12N	1W/2W	30/25	20	1	\$ 155
115	329394	Bonny	2780 924	12N	1W	30	20	1	\$ 155
116	329800	Gypsy Moth 1	94 0218517	7N	3W	21	20	1	\$ 155
117	329801	Gypsy Moth 2	94 0218518	7N	3W	21	20	1	\$ 155
118	331233	Red Basin #1	14 0184527	6N	6W	26	145	8	\$ 1,240
119	333426	La Siesta #1	95 0185054	7N	3W	30	20	1	\$ 155
120	333427	La Siesta #3	95 0185055	7N	3W	30	20	1	\$ 155
121	338207	Seven Grand	98 0139764	7N	4W	25	20	1	\$ 155
122	339964	RR #5	96 0488373	6N	4W	1	20	1	\$ 155
123	339965	RR #6	96 0488374	6N	4W	1	20	1	\$ 155
124	350275	Gold Bug	98 0535738	6N	6W	26	20	1	\$ 155
125	350276	Gold Master	98 0535739	6N	6W	26	20	1	\$ 155
126	350277	Lobo	98 0535740	6N	6W	26	20	1	\$ 155

over

RRPC - Water Claims List as of August 4, 2015

\$40,145  
\$155.00

Seq. #	AMC #	Claim Name	Cnty Recorder Data Record/Book Page	Township	Range	Section	Total Acres	20 Acre Segments	Maint. Fee
127	350278	Mine Lab	98 0535741	6N	6W	26	20	1	\$ 155
128	350279	Webster Mine	98 0535742	6N	6W	26	20	1	\$ 155
129	350280	Whistler	98 0535743	6N	6W	26	20	1	\$ 155
130	350281	Wickenburg	98 0535744	6N	6W	26	20	1	\$ 155
131	350905	King Duck II	4247 552	10N/9N	4W/4W	31/6	20	1	\$ 155
132	350906	Little Terry	4247 551	9N	4W	6	20	1	\$ 155
133	350907	Devils Nest AU 9	3620 60	9N	4W	6	20	1	\$ 155
134	350910	Devils Nest AU 12	3620 62	9N	4W	6	20	1	\$ 155
135	356382	Ducbill #1	27429 1402 63	12N	1W	17	20	1	\$ 155
136	356383	Ducbill #2	27430 1402 65	12N	1W	17	20	1	\$ 155
137	356553	Au Sum 1	4511 771	10N	2E	28,29,32,33	40	2	\$ 310
138	358378	Hidden Treasure	3633816 4076 796	12N/12N	1W/2W	30,31/25,36	20	1	\$ 155
139	358379	Aquarius Ext. West #1	3633817 4076 797	10N	2E	18	20	1	\$ 155
140	358380	Aquarius Ext. West #2	3633818 4076 798	10N	2E	18	20	1	\$ 155
141	358381	Aquarius Ext. West #3	3633819 4076 799	10N	2E	18	20	1	\$ 155
142	358382	Aquarius Ext. West #4	3633820 4076 800	10N	2E	18	20	1	\$ 155
143	362558	Holly Marie	3769442 4190 312	9.5N	2E	20, 21	2.26	1	\$ 155
144	364340	Mary Francis	3824744 4236 718	13N	1E	29	16	1	\$ 155
145	364688	RR #7	05 0477984	6N	4W	1	20	1	\$ 155
146	364689	RR #8	05 0477985	6N	4W	1	20	1	\$ 155
147	366267	Cobi's Gold	4281 505	11.5N	1E	19	20	1	\$ 155
148	366268	Renee's Best Chance	4281 507	13N	3W	32	20	1	\$ 155
149	366269	Rough Road	4281 503	11.5N	1E	30	20	1	\$ 155
150	366270	Stuck Duck	4281 506	13N	3W	32	20	1	\$ 155
151	366271	Tegan's Bank	4281 504	11.5N	1E	30	20	1	\$ 155
152	368415	Jacks Hideaway	4308 863	13N	3W	29	20	1	\$ 155
153	371350	Wilgers Wish	4372 442	13N	3W	32	20	1	\$ 155
154	371802	Happy Times	4390 621	13N	3W	29, 32	20	1	\$ 155
155	371803	Saddle Tramps	4390 622	13N	3W	29	20	1	\$ 155
156	374274	Lori's Place	06 1491113	7N	3W	20	20	1	\$ 155
157	374275	Charles' Dream	06 1491112	7N	3W	20	20	1	\$ 155
158	374726	Roslyn's Roost	06 1445012	7N	3W	17	20	1	\$ 155
159	406356	Cass No. 9	11 0623988	7N	3W	29	20	1	\$ 155
160	407030	Carols Corner	11 0623989	7N	3W	18	20	1	\$ 155
161	410363	Cass # 10	11 0735632	7N	3W	29	20	1	\$ 155
162	410364	Golden Sands	11 073563	7N	3W	18	20	1	\$ 155
163	427326	Rexs' Place	4914 661	11.5N	1E	30	20	1	\$ 155
164	429667	Bean Bag 2-1	2014-0040487	10N	2E	30	20	1	\$ 155
165	429668	Bean Bag 2-2	2014-0040488	10N	2E	30	20	1	\$ 155
166	429669	Bumble Bee King 1	2014-0040521	9N	2E	5	20	1	\$ 155
167	429670	Bumble Bee King 2	2014-0040522	9N	2E	5	20	1	\$ 155
168	429671	Bumble Bee King 3	2014-0040523	9N	2E	5	20	1	\$ 155
169	429672	Bumble Bee King 4	2014-0040524	9N	2E	5	20	1	\$ 155
170	429673	Bumble Bee King 5	2014-0040525	9N	2E	5	20	1	\$ 155
171	429674	Bumble Bee King 6	2014-0040526	9N	2E	5	20	1	\$ 155
172	429675	C-6 Placer 1	2014-02950	4N	20W	23	20	1	\$ 155
173	429676	C-6 Placer 2	2014-02951	4N	20W	23	20	1	\$ 155
174	429677	C-6 Placer 3	2014-02952	4N	20W	23	20	1	\$ 155
175	429678	CD7 Placer 1	2014-02953	4N	20W	14, 15, 23	20	1	\$ 155
176	429679	CD7 Placer 2	2014-02954	4N	20W	14, 15, 23	20	1	\$ 155
177	429680	CD7 Placer 3	2014-02955	4N	20W	14, 15, 23	20	1	\$ 155
178	429681	CD7 Placer 4	2014-02956	4N	20W	14, 15, 23	20	1	\$ 155
179	429682	CD7 Placer 5	2014-02957	4N	20W	14, 15, 23	20	1	\$ 155
180	429683	CD7 Placer 6	2014-02958	4N	20W	14, 15, 23	20	1	\$ 155
181	429688	Diablo Placer 5	2014-02963	4N	20W	23,24,25,26	20	1	\$ 155
182	429689	Diablo Placer 6	2014-02964	4N	20W	23,24,25,26	20	1	\$ 155
183	429690	Diablo Placer 7	2014-02965	4N	20W	23,24,25,26	20	1	\$ 155
184	429691	D6 Placer 1	2014-02946	4N	20W	26	20	1	\$ 155
185	429692	D6 Placer 2	2014-02947	4N	20W	26	20	1	\$ 155
186	429693	Eastside Placer 1	2014-02948	4N	20W	23	20	1	\$ 155
187	429694	Eastside Placer 2	2014-02949	4N	20W	23	20	1	\$ 155
188	429695	Jake 1-1	2014-0584266	7N	3W	29	20	1	\$ 155
189	429696	Jake 1-2	2014-0584267	7N	3W	29	20	1	\$ 155

RECEIVED  
 ARIZONA  
 STATE OFFICE  
 2015 AUG 12 P 1:27

QUC

RRPC Master Claims List as of August 4, 2015—

\$40,141  
\$155.00

Seq. #	AMC #	Claim Name	Cnty Recorder Data Record/Book Page	Township	Range	Section	Total Acres	20 Acre Segments	Maint. Fee
190	429697	Jake 1-3	2014-0584268	7N	3W	29	20	1	\$ 155
191	429698	Jake 1-4	2014-0584269	7N	3W	29	20	1	\$ 155
192	429699	Jake 2-1	2014-0584270	7N	3W	29	20	1	\$ 155
193	429700	Jake 2-2	2014-0584271	7N	3W	29	20	1	\$ 155
194	429701	Jake 2-3	2014-0584272	7N	3W	29	20	1	\$ 155
195	429702	Jake 2-4	2014-0584273	7N	3W	29	20	1	\$ 155
196	429703	Janet Lynn 2-1	2014-0040485	10N	1E	12, 13	20	1	\$ 155
197	429705	Laura Kay 1-1	2014-0040482	10N	1E	12, 13	20	1	\$ 155
198	429706	Laura Kay 1-2	2014-0040483	10N	1E	12, 13	20	1	\$ 155
199	429707	Laura Kay 1-3	2014-0040484	10N	1E	12, 13	20	1	\$ 155
200	429708	Leave No Holes 1	2014-0040513	9N	5W	12	20	1	\$ 155
201	429709	Leave No Holes 2	2014-0040514	9N	5W	12	20	1	\$ 155
202	429710	Leave No Holes 3	2014-0040515	9N	5W	12	20	1	\$ 155
203	429711	Leave No Holes 4	2014-0040516	9N	5W	12	20	1	\$ 155
204	429712	Leave No Holes 5	2014-0040517	9N	5W	12	20	1	\$ 155
205	429713	Leave No Holes 6	2014-0040518	9N	5W	12	20	1	\$ 155
206	429714	Leave No Holes 7	2014-0040519	9N	5W	12	20	1	\$ 155
207	429715	Leave No Holes 8	2014-0040520	9N	5W	12	20	1	\$ 155
208	429716	Ocotillo 1-1	2014-0584274	7N	3W	17, 20	20	1	\$ 155
209	429717	Ocotillo 1-2	2014-0584275	7N	3W	17, 20	20	1	\$ 155
210	429718	Ocotillo 1-3	2014-0584276	7N	3W	17, 20	20	1	\$ 155
211	429719	Ocotillo 1-4	2014-0584277	7N	3W	17, 20	20	1	\$ 155
212	429720	Ocotillo 2-1	2014-0584278	7N	3W	17, 18	20	1	\$ 155
213	429721	Ocotillo 2-2	2014-0584279	7N	3W	17, 18	20	1	\$ 155
214	429722	Ocotillo 2-3	2014-0584280	7N	3W	17, 18	20	1	\$ 155
215	429723	Ocotillo 2-4	2014-0584281	7N	3W	17, 18	20	1	\$ 155
216	429724	Randy B 1	2014-0584262	7N	3W	30	20	1	\$ 155
217	429725	Randy B 2	2014-0584263	7N	3W	30	20	1	\$ 155
218	429726	Randy B 3	2014-0584264	7N	3W	30	20	1	\$ 155
219	429727	Randy B 4	2014-0584265	7N	3W	30	20	1	\$ 155
220	429728	RR-Humbug 1-1	2014-0040505	8N	1E	31	20	1	\$ 155
221	429729	RR-Humbug 1-2	2014-0040506	8N	1E	31	20	1	\$ 155
222	429730	RR-Humbug 1-3	2014-0040507	8N	1E	31	20	1	\$ 155
223	429731	RR-Humbug 1-4	2014-0040508	8N	1E	31	20	1	\$ 155
224	429732	RR-Humbug 1-5	2014-0040509	8N	1E	31	20	1	\$ 155
225	429733	RR-Humbug 1-6	2014-0040510	8N	1E	31	20	1	\$ 155
226	429734	RR-Humbug 2-1	2014-0040511	8N	1E	31	20	1	\$ 155
227	429735	RR-Humbug 2-2	2014-0040512	8N	1E	31	20	1	\$ 155
228	429736	Sharon Lee 1-1	2014-0040492	11N	1E	35, 36	20	1	\$ 155
229	429737	Sharon Lee 1-2	2014-0040493	11N	1E	35, 36	20	1	\$ 155
230	429738	Sharon Lee 1-3	2014-0040494	11N	1E	35, 36	20	1	\$ 155
231	429739	Sharon Lee 1-4	2014-0040495	11N	1E	35, 36	20	1	\$ 155
232	429740	Sharon Lee 2-1	2014-0040496	11N	1E	35	20	1	\$ 155
233	429741	Sharon Lee 2-2	2014-0040497	11N	1E	35	20	1	\$ 155
234	429742	Sharon Lee 2-3	2014-0040498	11N	1E	35	20	1	\$ 155
235	429743	Sharon Lee 4-1	2014-0040499	10N	1E	1, 2	20	1	\$ 155
236	429744	Sharon Lee 4-2	2014-0040500	10N	1E	1, 2	20	1	\$ 155
237	429745	Sharon Lee 4-3	2014-0040501	10N	1E	1, 2	20	1	\$ 155
238	429746	Sharon Lee 4-4	2014-0040502	10N	1E	1, 2	20	1	\$ 155
239	429747	Sharon Lee 4-5	2014-0040503	10N	1E	1, 2	20	1	\$ 155
240	429748	Sharon Lee 4-6	2014-0040504	10N	1E	1, 2	20	1	\$ 155
241	430534	Lucky Eight	2015-0077601	7N	5W	3	20	1	\$ 155
242	430535	Lucky Nine	2015-0077602	7N	5W	3	20	1	\$ 155
243	430611	Vira Anne 2	2014-0008298	12.5N	1W	27	16.50	1	\$ 155

5,091.1 259 \$40,145

2015 AUG 12 P 1:27

RECEIVED  
STATE OFFICE

**United States Department of the Interior**  
**Bureau of Land Management**  
 LANDS/RECREATION & PLANNING  
 ONE N CENTRAL AVE  
 PHOENIX, AZ 85004 -2203  
 Phone: 602-417-9200

Receipt

No: 3365318

<b>Transaction #:</b> 3463377	
<b>Date of Transaction:</b> 08/12/2015	
CUSTOMER:	
ROADRUNNER PROSPECTORS CLUB INC PO BOX 56804 PHOENIX, AZ 85079-6804 US	

LINE #	QTY	DESCRIPTION	REMARKS	UNIT PRICE	TOTAL
1	1.00	LOCATABLE MINERALS / MINING CLAIMS- NOT NEW-UNADJUD, ONE AUTH NO. ONLY / MINING CLAIM MONEY RECEIVED <b>CASES: AMC11413/\$40145.00</b>	2016 MAINT (243)	- n/a -	40145.00
<b>TOTAL:</b>					<b>\$40,145.00</b>

PAYMENT INFORMATION			
1	AMOUNT:	40145.00	POSTMARKED: N/A
	TYPE:	CHECK	RECEIVED: 08/12/2015
	CHECK NO:	8458	
	NAME:	ROADRUNNER PROSPECTORS CLUB INC PO BOX 56804 PHOENIX AZ 85079-6804 US	

REMARKS

This receipt was generated by the automated BLM Collections and Billing System and is a paper representation of a portion of the official electronic record contained therein.



368415 358378 338207 329013 291104 244561 157621 102389  
 371350 358379 339964 329318 300332 247112 170911 11413  
 371802 362558 350275 329388 313473 251042 174224 126534  
 374274 364340 350903 329800 314304 254410 191670 129334  
 374726 364688 356380 331232 314626 258455 235841 130488  
 400356 366267 356553 333426 328689 236096 142355

**MAINTENANCE FEE PAYMENT**

Claimant Name: ROAD RUNNER PROSPECTORS CLUB  
 Address: 2744 W. OSBORN RD.  
 City: PHOENIX State: AZ Zip: 85017  
 Telephone: 602-274-2621  
 E-mail address: \_\_\_\_\_  
 Signature: [Handwritten Signature] agent

BLM Date Stamp	321061	PHOENIX, ARIZONA	2014 AUG 27 A 10:53	RECEIVED BLM AZ STATE OFFICE
	326311			
	326754			
	326772			
	327930			
	328302			

407030  
 410363  
 427324  
 48976  
 62606  
 64830  
 68526

Check here if this is a change of address.

328593 328742

LINE NO.	AMC NUMBER	CLAIM/SITE NAME	COUNTY RECORDER DATA (If available)	TWP	RNG	SEC
1		<i>See attached</i>				
2		<i>Link</i>				
3						
4						
5						
6						
7						
8						
9						
10						

74734  
 76950  
 82212  
 89414  
 92803  
 95198  
 96051

List additional claims on Form MCF114.

No. of Claims\*: 163 x \$155 = 25,265  
 Check No.: 3113847 Int. Call  
 Receipt No.: 8270  
 For BLM Use Only

Bureau of Land Management  
 Arizona State Office  
[www.blm.gov/az/](http://www.blm.gov/az/)

\* \$155 per lode mining claim, mill site, or tunnel site; and \$155 for each 20 acres or portion thereof for each placer mining claim.

Form: MCF112  
 Revised July 2014

This form is available from the Arizona Geological Survey and may be reproduced.

ENTERED  
 SEP 25 2014  
 BY: AT

Seq. #	AMC #	Claim Name	County	Township	Range	Section	Total Acres	20 Acre Segments	Fed. Maint. Fee
1	11413	Wednesday Hope #4	Yavapai	9.5N/10N	2E/2E	20/32	20	1	\$ 155
2	48976	Aquarius #1	Yavapai	10N	2E	7	20	1	\$ 155
3	48977	Aquarius #3	Yavapai	10N	2E	7, 18	20	1	\$ 155
4	62606	Aquarius #2	Yavapai	10N	2E	7	20	1	\$ 155
5	64830	Catclaw	Yavapai	9N	4W	6	20	1	\$ 155
6	68531	Thomason	Yavapai	9N	4W	7	20	1	\$ 155
7	74736	Sharon Lee #3	Yavapai	10N	1E	2	20	1	\$ 155
8	76951	Merciful Heavens #2	Yavapai	12N/11N	1W/1W	33/4	20	1	\$ 155
9	82213	Bean Bag #1	Yavapai	12N	1W	28	20	1	\$ 155
10	89420	Wolf #1	Yavapai	11.5N	1E	31	20	1	\$ 155
11	89421	Wolf #2	Yavapai	11.5N	1E	31	20	1	\$ 155
12	89422	Wolf #3	Yavapai	11.5N	1E	31	20	1	\$ 155
13	89423	Wolf #4	Yavapai	11.5N/11N	1E/1E	31/6	20	1	\$ 155
14	92803	Goodwin #1	Yavapai	12N	1W	28, 33	31.68	2	\$ 310
15	95198	Gold Palace I	Yavapai	12N	1W	19	20	1	\$ 155
16	95199	Gold Palace II	Yavapai	12N	1W	19	20	1	\$ 155
17	95200	Gold Palace III	Yavapai	12N	1W	19	20	1	\$ 155
18	95201	Gold Palace IV	Yavapai	12N	1W	19	20	1	\$ 155
19	95202	Gold Palace V	Yavapai	12N	1W	19	20	1	\$ 155
20	95203	Gold Palace VI	Yavapai	12N	1W	19	20	1	\$ 155
21	95204	Gold Palace VII	Yavapai	12N	1W	19	20	1	\$ 155
22	95205	Gold Palace VIII	Yavapai	12N	1W	30	20	1	\$ 155
23	96051	JDR #1	Yavapai	12.5N	2W	21	20	1	\$ 155
24	96052	JDR #2	Yavapai	12.5N	2W	21	20	1	\$ 155
25	96053	JDR #3	Yavapai	12.5N/13N	2W/2W	21/33	20	1	\$ 155
26	102389	Mandala 2 & 3	Yavapai	10N	2E	30	20	1	\$ 155
27	126535	Mandala 7	Yavapai	10N	2E	30	20	1	\$ 155
28	126536	Mandala 8	Yavapai	10N	2E	30	20	1	\$ 155
29	126537	Mandala 9	Yavapai	10N	2E	30	20	1	\$ 155
30	126538	Mandala 10	Yavapai	10N	2E	31	20	1	\$ 155
31	129334	Mandala 12	Yavapai	10N	2E	30	20	1	\$ 155
32	130489	Protecto 2	Yavapai	12N	1W	33	20	1	\$ 155
33	142356	Donkey Mine #4	Yavapai	12N	1W	33	20	1	\$ 155
34	157621	Mandala 14	Yavapai	10N	2E	30	20	1	\$ 155
35	170911	Wednesday Hope #1	Yavapai	10N	2E	31	20	1	\$ 155
36	174224	Big Rock #1	Yavapai	12N	1W	10, 11	20	1	\$ 155
37	174225	Big Rock #2	Yavapai	12N	1W	10	20	1	\$ 155
38	191670	Roadrunner #1	Yavapai	12.5N	1W	25	12.85	1	\$ 155
39	191671	Roadrunner #2	Yavapai	12.5N	1W	25	20	1	\$ 155
40	196365	Turkey Buzzard #1	Yavapai	11N	3E	30	13.77	1	\$ 155
41	235841	Betty #4	Yavapai	12N	1W	14	20	1	\$ 155
42	235842	Betty #5	Yavapai	12N	1W	14	20	1	\$ 155
43	236096	Gary's Place #1A	Yavapai	12N	1W	14	20	1	\$ 155
44	244561	Gold Dust #2	Yavapai	11N	3E	30	6.88	1	\$ 155
45	247112	Sando	Maricopa	7N	3W	28	20	1	\$ 155
46	251044	Faith #3	Yavapai	9N	5W	13	20	1	\$ 155
47	251047	Lords Blessing	Yavapai	9N	5W	13	20	1	\$ 155
48	254410	Jackass	Yavapai	11N	1E	34, 35	19.97	1	\$ 155
49	254411	Jenney	Yavapai	11N	1E	34	20	1	\$ 155
50	254412	Hinny	Yavapai	11N	1E	34	16.22	1	\$ 155
51	258455	Turkey Buzzard Ext.	Yavapai	11N	3E	30	10	1	\$ 155
52	258456	Turkey Buzzard #2	Yavapai	11N	3E	30	20	1	\$ 155
53	258457	Turkey Buzzard #3	Yavapai	11N	3E	30	20	1	\$ 155
54	258458	Turkey Buzzard #4	Yavapai	11N	3E	30	20	1	\$ 155
55	291104	Cas #2	Maricopa	7N	3W	29	20	1	\$ 155

PHOENIX, ARIZONA  
 RECEIVED  
 MAZ STATE OFFICE  
 JULY AUG 27 A 10:53

Seq. #	AMC #	Claim Name	County	Township	Range	Section	Total Acres	20 Acre Segments	Fed. Maint. Fee
56	300332	Wolf #5	Yavapai	11.5N	1E	31	20	1	\$ 155
57	300333	Wolf #6	Yavapai	11N	1E	5, 6	20	1	\$ 155
58	313473	Patriot 1	Yavapai	11N	1W	4	20	1	\$ 155
59	313474	Patriot 2	Yavapai	11N	1W	3, 4	20	1	\$ 155
60	313475	Patriot 3	Yavapai	11N	1W	3	20	1	\$ 155
61	313476	Patriot 4	Yavapai	11N	1W	3	20	1	\$ 155
62	313477	Patriot 5	Yavapai	11N	1W	3	20	1	\$ 155
63	314304	Oro De Valenzuela	Yavapai	11N	1E	14	20	1	\$ 155
64	314631	RR-Humbug #3	Yavapai	8N	1E	29, 30	20	1	\$ 155
65	321061	Lefty #2	Yavapai	8N	1E	30	20	1	\$ 155
66	326311	Carrie #1	Maricopa	7N	3W	31	40	2	\$ 310
67	326312	Carrie #2	Maricopa	7N	3W	31	40	2	\$ 310
68	326313	Carrie #3	Maricopa	7N	3W	30	20	1	\$ 155
69	326314	Carrie #4	Maricopa	7N	3W	30	20	1	\$ 155
70	326315	Pennyweight #1	Maricopa	7N	3W	29	40	2	\$ 310
71	326316	Pennyweight #2	Maricopa	7N	3W	29	20	1	\$ 155
72	326319	Pat	Maricopa	7N	3W	31	20	1	\$ 155
73	326322	Double R	Maricopa	6N	4W	12	80	4	\$ 620
74	326325	Jake #3	Maricopa	7N	3W	29	20	1	\$ 155
75	326327	Pilgrim #1	Maricopa	7N	3W	31	20	1	\$ 155
76	326754	Keystone #1	Pinal	5S	15E	4	20	1	\$ 155
77	326757	Keystone #4	Pinal	5S	15E	4	20	1	\$ 155
78	326758	Keystone #5	Pinal	5S	15E	4	20	1	\$ 155
79	326760	Keystone #7	Pinal	5S	15E	4	20	1	\$ 155
80	326761	Keystone #8	Pinal	5S	15E	4	20	1	\$ 155
81	326762	Keystone #9	Pinal	5S	15E	4	20	1	\$ 155
82	326764	Keystone #11	Pinal	5S	15E	4	20	1	\$ 155
83	326765	Keystone #12	Pinal	5S	15E	4	20	1	\$ 155
84	326772	Range Bull # 1	Maricopa	7N	3W	21	20	1	\$ 155
85	327930	Red Bird # 7	Maricopa	7N	3W	17	20	1	\$ 155
86	327931	Red Bird # 8	Maricopa	7N	3W	20	20	1	\$ 155
87	328302	Red Bird # 9	Maricopa	7N	3W	17	20	1	\$ 155
88	328593	Ceedee #2	Yavapai	8N	1W	5	20	1	\$ 155
89	328594	Ceedee #3	Yavapai	8N	1W	5	20	1	\$ 155
90	328595	Ceedee #4	Yavapai	8N	1W	5	20	1	\$ 155
91	328597	Ceedee #7	Yavapai	8N	1W	4	20	1	\$ 155
92	328598	Ceedee #8	Yavapai	8N	1W	4	20	1	\$ 155
93	328605	Burro #1	Yavapai	12N	1W	33	20	1	\$ 155
94	328606	Burro #2	Yavapai	11N	1W	4	20	1	\$ 155
95	328698	Cass No. 4	Maricopa	7N	3W	29	20	1	\$ 155
96	328699	Cass No. 5	Maricopa	7N	3W	29	20	1	\$ 155
97	328700	Cass No. 6	Maricopa	7N	3W	29	20	1	\$ 155
98	328701	Cass No. 7	Maricopa	7N	3W	29	20	1	\$ 155
99	328702	Cass No. 8	Maricopa	7N	3W	29	20	1	\$ 155
100	328703	Ceedee #1	Yavapai	8N	1W	5	20	1	\$ 155
101	328704	Ceedee #5	Yavapai	8N	1W	5	20	1	\$ 155
102	328705	Genes Dream	Yavapai	9.5N	2E	20, 21	20	1	\$ 155
103	328742	Red Bird #11	Yavapai	10N	1E	1	40	2	\$ 310
104	329020	RR #1	Maricopa	6N	4W	1	20	1	\$ 155
105	329021	RR #2	Maricopa	6N	4W	1	20	1	\$ 155
106	329022	RR #3	Maricopa	6N	4W	1	20	1	\$ 155
107	329023	RR #4	Maricopa	6N	4W	1	20	1	\$ 155
108	329318	Mercer's Place	Yavapai	11N	1W	4	20	1	\$ 155
109	329388	Bad Luck	Yavapai	12N	1W	14, 23	20	1	\$ 155
110	329389	No Luck	Yavapai	12N	1W	23	20	1	\$ 155

PHOENIX, ARIZONA  
MAY STATE OFFICE  
RECEIVED  
JUN AUG 27 10:53



Seq. #	AMC #	Claim Name	County	Township	Range	Section	Total Acres	20 Acre Segments	Fed. Maint. Fee
111	329390	Good Luck	Yavapai	12N	1W	23, 24	20	1	\$ 155
112	329391	Great Luck	Yavapai	12N	1W	24	20	1	\$ 155
113	329392	Clinton	Yavapai	12N/12N	1W/2W	30/25	20	1	\$ 155
114	329393	Clyde	Yavapai	12N/12N	1W/2W	30/25	20	1	\$ 155
115	329394	Bonny	Yavapai	12N	1W	30	20	1	\$ 155
116	329800	Gypsy Moth 1	Maricopa	7N	3W	21	20	1	\$ 155
117	329801	Gypsy Moth 2	Maricopa	7N	3W	21	20	1	\$ 155
118	331233	Red Basin #1	Maricopa	6N	6W	26	145	8	\$ 1,240
119	333426	La Siesta #1	Maricopa	7N	3W	30	20	1	\$ 155
120	333427	La Siesta #3	Maricopa	7N	3W	30	20	1	\$ 155
121	338207	Seven Grand	Maricopa	7N	4W	25	20	1	\$ 155
122	339964	RR #5	Maricopa	6N	4W	1	20	1	\$ 155
123	339965	RR #6	Maricopa	6N	4W	1	20	1	\$ 155
124	350275	Gold Bug	Maricopa	6N	6W	26	20	1	\$ 155
125	350276	Gold Master	Maricopa	6N	6W	26	20	1	\$ 155
126	350277	Lobo	Maricopa	6N	6W	26	20	1	\$ 155
127	350278	Mine Lab	Maricopa	6N	6W	26	20	1	\$ 155
128	350279	Webster Mine	Maricopa	6N	6W	26	20	1	\$ 155
129	350280	Whistler	Maricopa	6N	6W	26	20	1	\$ 155
130	350281	Wickenburg	Maricopa	6N	6W	26	20	1	\$ 155
131	350905	King Duck II	Yavapai	10N/9N	4W/4W	31/6	20	1	\$ 155
132	350906	Little Terry	Yavapai	9N	4W	6	20	1	\$ 155
133	350907	Devils Nest AU 9	Yavapai	9N	4W	6	20	1	\$ 155
134	350910	Devils Nest AU 12	Yavapai	9N	4W	6	20	1	\$ 155
135	356382	Ducbill #1	Yavapai	12N	1W	17	20	1	\$ 155
136	356383	Ducbill #2	Yavapai	12N	1W	17	20	1	\$ 155
137	356553	Au Sum 1	Yavapai	10N	2E	28,29,32,33	40	2	\$ 310
138	358378	Hidden Treasure	Yavapai	12N/12N	1W/2W	30,31/25,36	20	1	\$ 155
139	358379	Aquarius Ext. West #1	Yavapai	10N	2E	18	20	1	\$ 155
140	358380	Aquarius Ext. West #2	Yavapai	10N	2E	18	20	1	\$ 155
141	358381	Aquarius Ext. West #3	Yavapai	10N	2E	18	20	1	\$ 155
142	358382	Aquarius Ext. West #4	Yavapai	10N	2E	18	20	1	\$ 155
143	362558	Holly Marie	Yavapai	9.5N	2E	20, 21	2.26	1	\$ 155
144	364340	Mary Francis	Yavapai	13N	1E	29	16	1	\$ 155
145	364688	RR #7	Maricopa	6N	4W	1	20	1	\$ 155
146	364689	RR #8	Maricopa	6N	4W	1	20	1	\$ 155
147	366267	Cobi's Gold	Yavapai	11.5N	1E	19	20	1	\$ 155
148	366268	Renee's Best Chance	Yavapai	13N	3W	32	20	1	\$ 155
149	366269	Rough Road	Yavapai	11.5N	1E	30	20	1	\$ 155
150	366270	Stuck Duck	Yavapai	13N	3W	32	20	1	\$ 155
151	366271	Tegan's Bank	Yavapai	11.5N	1E	30	20	1	\$ 155
152	368415	Jacks Hideaway	Yavapai	13N	3W	29	20	1	\$ 155
153	371350	Wilgers Wish	Yavapai	13N	3W	32	20	1	\$ 155
154	371802	Happy Times	Yavapai	13N	3W	29, 32	26	1	\$ 155
155	371803	Saddle Tramps	Yavapai	13N	3W	29	20	1	\$ 155
156	374274	Lori's Place	Maricopa	7N	3W	20	20	1	\$ 155
157	374275	Charles' Dream	Maricopa	7N	3W	20	20	1	\$ 155
158	374726	Roslyn's Roost	Maricopa	7N	3W	17	20	1	\$ 155
159	406356	Cass No. 9	Maricopa	7N	3W	29	20	1	\$ 155
160	407030	Carols Corner	Maricopa	7N	3W	18	20	1	\$ 155
161	410363	Cass # 10	Maricopa	7N	3W	29	20	1	\$ 155
162	410364	Golden Sands	Maricopa	7N	3W	18	20	1	\$ 155
163	427326	Rexs' Place	Yavapai	11.5N	1E	30	20	1	\$ 155

JULY AUG 27 A 10 53  
 RECEIVED  
 MARS STATE OFFICE



**United States Department of the Interior**  
**Bureau of Land Management**  
 LANDS/RECREATION & PLANNING  
 ONE N CENTRAL AVE  
 PHOENIX, AZ 85004 -2203  
 Phone: 602-417-9200

Receipt

No: 3113847

<b>Transaction #:</b> 3205581	
<b>Date of Transaction:</b> 08/27/2014	
<b>CUSTOMER:</b>	
ROADRUNNER PROSPECTORS CLUB INC PO BOX 56804 PHOENIX, AZ 85079-6804 US	

LINE #	QTY	DESCRIPTION	REMARKS	UNIT PRICE	TOTAL
1	1.00	LOCATABLE MINERALS / MINING CLAIMS- NOT NEW-UNADJUD, ONE AUTH NO. ONLY / MINING CLAIM MONEY RECEIVED CASES: AMC11413/\$27745.00	MAINT 2015/163	- n/a -	27745.00
<b>TOTAL:</b>					<b>\$27,745.00</b>

PAYMENT INFORMATION			
1	AMOUNT:	27745.00	POSTMARKED: N/A
	TYPE:	CHECK	RECEIVED: 08/27/2014
	CHECK NO:	8270	
	NAME:	ROADRUNNER PROSPECTORS CLUB INC PO BOX 56804 PHOENIX AZ 85079-6804 US	

<b>REMARKS</b>
<b>FEE'S PAID BASED ON AMENDMENTS FILED PREVIOUSLY - PER CUST</b>

This receipt was generated by the automated BLM Collections and Billing System and is a paper representation of a portion of the official electronic record contained therein.

amended claims  
ON LIST

AXAC

129334	Mandala 12	8
254410	Jackass	27.95
254412	Hinny -	40
326325	Jake #3	40
326316	Pennyweight #2	40
314631	RR-Hamburg #3	40
328302	Red Bird #9	
314304	Oro De Valenzuela	23.42

These claims have been amended to 20 acres and received by BLM but not updated yet on Serial Register Page.

We're paying on amended claim size.

PHOENIX, ARIZONA  
2014 AUG 27 A 10: 53  
M AZ STATE OFFICE  
RECEIVED

alphagraphics

Central Avenue Center  
3525 North Central Avenue | Phoenix, Arizona 85012  
602 | 274 | 2345 www.us006.alphagraphics.com

DEPARTMENT OF THE INTERIOR  
BUREAU OF LAND MANAGEMENT  
MINING CLAIMS

Roadrunner  
AMC 11413

MC Customer Information - With Serial No. and Claim Name  
ACTIVE CLAIMS

Run Date: 08/22/2013 11:27 AM

Admin State: AZ  
Geo State: AZ

Lead  
Amc #5  
✓

81

CUSTOMER ID: 61532

ROADRUNNER PRSPCTRS CLUB INC  
PO BOX 56804  
PHOENIX, AZ 85079-6

Serial No.	Claim Name/Number	Lead Serial No.	Disposition
AMC102389	MANDALA 2 3	AMC102389	ACTIVE
AMC112605	LAURA KAY NO ONE 1	AMC112605	ACTIVE
AMC112606	JANET LYNN NO 2	AMC112605	ACTIVE
AMC11413	WEDNESDAY HOPE #4	AMC11413	ACTIVE
AMC126406	RANDY B	AMC126405	ACTIVE
AMC126535	MANDALA 7	AMC126534	ACTIVE
AMC126536	MANDALA 8	AMC126534	ACTIVE
AMC126537	MANDALA 9	AMC126534	ACTIVE
AMC126538	MANDALA 10	AMC126534	ACTIVE
AMC129334	MANDALA 12	AMC129334	ACTIVE
AMC130489	PROTECTO 2	AMC130488	ACTIVE
AMC142356	DONKEY MINE #4	AMC142355	ACTIVE
AMC157621	MANDALA 14	AMC157621	ACTIVE
AMC170911	WEDNESDAY HOPE #1	AMC170911	ACTIVE
AMC174224	BIG ROCK #1	AMC174224	ACTIVE
AMC174225	BIG ROCK #2	AMC174224	ACTIVE
AMC191670	ROADRUNNER #1	AMC191670	ACTIVE
AMC191671	ROADRUNNER #2	AMC191670	ACTIVE
AMC196365	TURKEY BUZZARD #1	AMC196365	ACTIVE
AMC235841	BETTY #4	AMC235841	ACTIVE
AMC235842	BETTY #5	AMC235841	ACTIVE
AMC236096	GARYS PLACE #1 A	AMC236096	ACTIVE
AMC244561	GOLD DUST #2	AMC244561	ACTIVE
AMC247112	SANDO	AMC247112	ACTIVE
AMC251044	FAITH #3	AMC251042	ACTIVE
AMC251047	LORDS BLESSING	AMC251042	ACTIVE
280 AMC254410	JACKASS	AMC254410	ACTIVE
AMC254411	JENNEY	AMC254410	ACTIVE
AMC254412	HINNY	AMC254410	ACTIVE
AMC258455	TURKEY BUZZARD EXTEN	AMC258455	ACTIVE
AMC258456	TURKEY BUZZARD #2	AMC258455	ACTIVE
AMC258457	TURKEY BUZZARD #3	AMC258455	ACTIVE
AMC258458	TURKEY BUZZARD #4	AMC258455	ACTIVE
AMC259813	D6 PLACER	AMC259812	ACTIVE
AMC259814	EASTSIDE	AMC259812	ACTIVE
AMC291104	CAS #2	AMC291104	ACTIVE
AMC292017	C 6 PLACER	AMC292017	ACTIVE
AMC292924	CD7 PLACER	AMC292924	ACTIVE
AMC300332	WOLF #5	AMC300332	ACTIVE
AMC300333	WOLF #6	AMC300332	ACTIVE
560 AMC308433	OCOTILLO #1	AMC308433	ACTIVE
AMC308434	OCOTILLO #2	AMC308433	ACTIVE
AMC313473	PATRIOT 1	AMC313473	ACTIVE
AMC313474	PATRIOT 2	AMC313473	ACTIVE
AMC313475	PATRIOT 3	AMC313473	ACTIVE
AMC313476	PATRIOT 4	AMC313473	ACTIVE
AMC313477	PATRIOT 5	AMC313473	ACTIVE
AMC313839	RR HUMBUG #1	AMC313836	ACTIVE

7<sup>th</sup> 140. left  
> Could be overpayment  
on the acreage  
could be off.  
> Check last yr.  
filing & possibly  
the acreage  
report

ENTERED  
AUG 22 2013  
BY: [Signature]

Received  
8/14/13

**DEPARTMENT OF THE INTERIOR  
BUREAU OF LAND MANAGEMENT**

**MINING CLAIMS**

**MC Customer Information - With Serial No. and Claim Name**

**ACTIVE CLAIMS**

Run Date: 08/22/2013 11:27 AM

Page 2 of 4

<u>Serial No.</u>	<u>Claim Name/Number</u>	<u>Lead Serial No.</u>	<u>Disposition</u>
AMC313840	RR HUMBUG #2	AMC313836	ACTIVE
AMC314304	ORO DE VALENZUELA	<del>AMC314304</del>	ACTIVE
AMC314631	RR HUMBUG #3	<del>AMC314631</del>	ACTIVE
AMC316493	AQUARIOUS EXTENSION	<del>AMC316493</del>	ACTIVE
AMC321061	EFTY #2	<del>AMC321061</del>	ACTIVE
AMC326311	CARRIE #1	<del>AMC326311</del>	ACTIVE
AMC326312	CARRIE #2	AMC326311	ACTIVE
AMC326313	CARRIE #3	AMC326311	ACTIVE
AMC326314	CARRIE #4	AMC326311	ACTIVE
AMC326315	PENNEYEIGHT #1	AMC326311	ACTIVE
AMC326316	PENNEYWEIGHT #2	AMC326311	ACTIVE
AMC326319	PAT	AMC326311	ACTIVE
AMC326322	DOUBLE R	AMC326311	ACTIVE
AMC326323	JAKE #1	AMC326311	ACTIVE
AMC326324	JAKE #2	AMC326311	ACTIVE
AMC326325	JAKE #3	AMC326311	ACTIVE
AMC326327	PILGRIM #1	AMC326311	ACTIVE
AMC326754	KEYSTONE #1	<del>AMC326754</del>	ACTIVE
AMC326757	KEYSTONE #4	AMC326754	ACTIVE
AMC326758	KEYSTONE #5	AMC326754	ACTIVE
AMC326760	KEYSTONE #7	AMC326754	ACTIVE
AMC326761	KEYSTONE #8	AMC326754	ACTIVE
AMC326762	KEYSTONE #9	AMC326754	ACTIVE
AMC326764	KEYSTONE #11	AMC326754	ACTIVE
AMC326765	KEYSTONE #12	AMC326754	ACTIVE
AMC326772	RANGE BULL #1	<del>AMC326772</del>	ACTIVE
AMC327930	RED BIRD #7	<del>AMC327930</del>	ACTIVE
AMC327931	RED BIRD #8	AMC327930	ACTIVE
AMC328593	CEEDEE #2	<del>AMC328593</del>	ACTIVE
AMC328594	CEEDEE #3	AMC328593	ACTIVE
AMC328595	CEEDEE #4	AMC328593	ACTIVE
AMC328597	CEEDEE #7	AMC328593	ACTIVE
AMC328598	CEEDEE #8	AMC328593	ACTIVE
AMC328605	BURRO #1	AMC328593	ACTIVE
AMC328606	BURRO #2	AMC328593	ACTIVE
AMC328698	CASS NO 4	<del>AMC328698</del>	ACTIVE
AMC328699	CASS NO 5	AMC328689	ACTIVE
AMC328700	CASS NO 6	AMC328689	ACTIVE
AMC328701	CASS NO 7	AMC328689	ACTIVE
AMC328702	CASS NO 8	AMC328689	ACTIVE
AMC328703	CEEDEE #1	AMC328689	ACTIVE
AMC328704	CEEDEE #5	AMC328689	ACTIVE
AMC328705	GENES DREAM	AMC328689	ACTIVE
AMC328742	RED BIRD #11	<del>AMC328742</del>	ACTIVE
AMC329020	RR #1	<del>AMC329013</del>	ACTIVE
AMC329021	RR #2	AMC329013	ACTIVE
AMC329022	RR #3	AMC329013	ACTIVE
AMC329023	RR #4	AMC329013	ACTIVE
AMC329318	MERCER'S PLACE	<del>AMC329318</del>	ACTIVE
AMC329388	BAD LUCK	<del>AMC329388</del>	ACTIVE
AMC329389	NO LUCK	AMC329388	ACTIVE
AMC329390	GOOD LUCK	AMC329388	ACTIVE
AMC329391	GREAT LUCK	AMC329388	ACTIVE
AMC329392	CLINTON	AMC329388	ACTIVE
AMC329393	CLYDE	AMC329388	ACTIVE
AMC329394	BONNY	AMC329388	ACTIVE



**DEPARTMENT OF THE INTERIOR  
BUREAU OF LAND MANAGEMENT  
MINING CLAIMS**

**MC Customer Information - With Serial No. and Claim Name  
ACTIVE CLAIMS**

Run Date: 08/22/2013 11:27 AM

<u>Serial No.</u>	<u>Claim Name/Number</u>	<u>Lead Serial No.</u>	<u>Disposition</u>
AMC329800	GYPSY MOTH 1	AMC329800	ACTIVE
AMC329801	GYPSY MOTH 2	AMC329800	ACTIVE
AMC331233	RED BASIN #1	AMC331232	ACTIVE
AMC333426	LA SIESTA #1	AMC333426	ACTIVE
AMC333427	LA SIESTA #3	AMC333426	ACTIVE
AMC338207	SEVEN GRAND	AMC338207	ACTIVE
AMC339964	RR #5	AMC339964	ACTIVE
AMC339965	RR #6	AMC339964	ACTIVE
AMC350275	GOLD BUG	AMC350275	ACTIVE
AMC350276	GOLD MASTER	AMC350275	ACTIVE
AMC350277	LOBO	AMC350275	ACTIVE
AMC350278	MINE LAB	AMC350275	ACTIVE
AMC350279	WEBSTER MINE	AMC350275	ACTIVE
AMC350280	WHISTLER	AMC350275	ACTIVE
AMC350281	WICKENBURG	AMC350275	ACTIVE
AMC350905	KING DUCK II	AMC350903	ACTIVE
AMC350906	LITTLE TERRY	AMC350903	ACTIVE
AMC350907	DEVILS NEST AU 9	AMC350903	ACTIVE
AMC350910	DEVILS NEST AU 12	AMC350903	ACTIVE
AMC355930	LEAVE NO HOLES #1	AMC355930	ACTIVE
AMC355931	LEAVE NO HOLES #2	AMC355930	ACTIVE
AMC355932	LEAVE NO HOLES #3	AMC355930	ACTIVE
AMC355933	LEAVE NO HOLES #4	AMC355930	ACTIVE
AMC356382	DUCBILL #1	AMC356380	ACTIVE
AMC356383	DUCBILL #2	AMC356380	ACTIVE
AMC356553	AU SUM 1	AMC356553	ACTIVE
AMC357837	KAREN LYNN	AMC357837	ACTIVE
AMC358378	HIDDEN TREASURE	AMC358378	ACTIVE
AMC358379	AQUARIOUS EXT W #1	AMC358379	ACTIVE
AMC358380	AQUARIOUS EXT W #2	AMC358379	ACTIVE
AMC358381	AQUARIOUS EXT W #3	AMC358379	ACTIVE
AMC358382	AQUARIOUS EXT W #4	AMC358379	ACTIVE
AMC362558	HOLLY MARIE	AMC362558	ACTIVE
AMC364340	MARY FRANCIS	AMC364340	ACTIVE
AMC364688	RR #7	AMC364688	ACTIVE
AMC364689	RR #8	AMC364688	ACTIVE
AMC366267	COBI'S GOLD	AMC366267	ACTIVE
AMC366268	RENEE'S BEST CHANCE	AMC366267	ACTIVE
AMC366269	ROUGH ROAD	AMC366267	ACTIVE
AMC366270	STUCK DUCK	AMC366267	ACTIVE
AMC366271	TEGANS BANK	AMC366267	ACTIVE
AMC368415	JACKS HIDEAWAY	AMC368415	ACTIVE
AMC371350	WILGERS WISH	AMC371350	ACTIVE
AMC371802	HAPPY TIMES	AMC371802	ACTIVE
AMC371803	SADDLE TRAMPS	AMC371802	ACTIVE
AMC374274	LORI'S PLACE	AMC374274	ACTIVE
AMC374275	CHARLES' DREAM	AMC374274	ACTIVE
AMC374726	ROSLYN'S ROOST	AMC374726	ACTIVE
AMC38911	DIABLO PLACER	AMC38911	ACTIVE
AMC395761	BUMBLE BEE KING	AMC395761	ACTIVE
AMC406356	90. CASS NO. 9	AMC406356	ACTIVE
AMC407030	CAROLS CORNER	AMC407030	ACTIVE
AMC410363	CASS #10	AMC410363	ACTIVE
AMC410364	GOLDEN SANDS	AMC410363	ACTIVE
AMC417975	REXS' PLACE	AMC417975	ACTIVE
AMC48976	AQUARIOUS NO 1	AMC48976	ACTIVE

**DEPARTMENT OF THE INTERIOR  
BUREAU OF LAND MANAGEMENT**

**MINING CLAIMS**

**MC Customer Information - With Serial No. and Claim Name**

**ACTIVE CLAIMS**

Run Date: 08/22/2013 11:27 AM

Page 4 of 4

<u>Serial No.</u>	<u>Claim Name/Number</u>	<u>Lead Serial No.</u>	<u>Disposition</u>
AMC48977	AQUARIUS NO 3	AMC48976	ACTIVE
AMC62606	AQUARIOUS NO 2	<del>AMC62606</del>	ACTIVE
AMC64830	CATCLAW	<del>AMC64830</del>	ACTIVE
AMC68531	THOMASON	<del>AMC68531</del>	ACTIVE
AMC74734	SHARON LEE NO 1	<del>AMC74734</del>	ACTIVE
AMC74735	SHARON LEE NO 2	AMC74734	ACTIVE
AMC74736	SHARON LEE NO 3	AMC74734	ACTIVE
AMC74737	SHARON LEE NO 4	AMC74734	ACTIVE
AMC76951	MERCIFUL HEAVENS #2	<del>AMC76951</del>	ACTIVE
AMC82213	BEAN BAG #1	<del>AMC82213</del>	ACTIVE
AMC89414	BEAN BAG #2	<del>AMC89414</del>	ACTIVE
AMC89420	WOLF #1	AMC89414	ACTIVE
AMC89421	WOLF #2	AMC89414	ACTIVE
AMC89422	WOLF #3	AMC89414	ACTIVE
AMC89423	WOLF #4	AMC89414	ACTIVE
AMC92803	GOODWIN #1	<del>AMC92803</del>	ACTIVE
AMC95198	GOLD PALACE I	<del>AMC95198</del>	ACTIVE
AMC95199	GOLD PALACE II	AMC95198	ACTIVE
AMC95200	GOLD PALACE III	AMC95198	ACTIVE
AMC95201	GOLD PALACE IV	AMC95198	ACTIVE
AMC95202	GOLD PALACE V	AMC95198	ACTIVE
AMC95203	MORE THAN LOTS OF RO	AMC95198	ACTIVE
AMC95204	LOTS OF ROCK	AMC95198	ACTIVE
AMC95205	GOLD PALACE VIII	AMC95198	ACTIVE
AMC96051	J D R #1	<del>AMC96051</del>	ACTIVE
AMC96052	J D R #2	AMC96051	ACTIVE
AMC96053	J D R #3	AMC96051	ACTIVE

Number of ACTIVE cases: 187

When recorded mail to:  
 Roadrunner Prospectors Club  
 P. O. Box 56804  
 Phoenix, AZ 85079

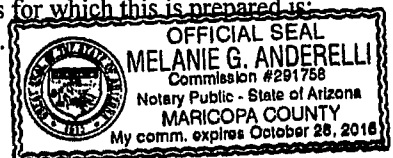
*Open West by -  
 roadrunnergold.com*

MAINTENANCE FEE PAYMENT IN LIEU OF ASSESSMENT WORK FOR THE UPCOMING  
 ASSESSMENT YEAR BEGINNING SEPTEMBER 1, 2013.

Seq. #	AMC #	Claim Name	County	Cnty Record Data	Township	Range	Section	Acres
1	358379	Aquarius Ext. West #1	Yavapai	3633817 4076 797	10N	2E	18	20
2	358380	Aquarius Ext. West #2	Yavapai	3633818 4076 798	10N	2E	18	20
3	358381	Aquarius Ext. West #3	Yavapai	3633819 4076 799	10N	2E	18	20
4	358382	Aquarius Ext. West #4	Yavapai	3633820 4076 800	10N	2E	18	20
5	48976	Aquarius #1	Yavapai	0801 192	10N	2E	7	20
6	62606	Aquarius #2	Yavapai	1001 437	10N	2E	7	20
7	48977	Aquarius #3	Yavapai	0801 194	10N	2E	7, 18	20
8	316493	Aquarius Extension	Yavapai	2402 767	10N	2E	18	65.64
9	356553	Au Sum 1	Yavapai	4511 771	10N	2E	28,29,32,33	40
10	329388	Bad Luck	Yavapai	2780 912	12N	1W	14, 23	20
11	82213	Bean Bag #1	Yavapai	0965 338	12N	1W	28	20
12	89414	Bean Bag #2	Yavapai	1249 413	12N	1W	28	41.32
13	235841	Betty #4	Yavapai	1713 778	12N	1W	14	20
14	235842	Betty #5	Yavapai	1713 780	12N	1W	14	20
15	174224	Big Rock #1	Yavapai	1469 76	12N	1W	10, 11	20
16	174225	Big Rock #2	Yavapai	1469 78	12N	1W	10	20
17	329394	Bonny	Yavapai	2780 924	12N	1W	30	20
18	395761	Bumble Bee King	Yavapai	4651 956	9N	2E	5	120
19	328605	Burro #1	Yavapai	2742 987	12N	1W	33	20
20	328606	Burro #2	Yavapai	2742 985	11N	1W	4	20
21	64830	Catclaw	Yavapai	0912 239	9N	4W	6	20
22	328703	Ceedee #1	Yavapai	2746 703	8N	1W	5	20
23	328593	Ceedee #2	Yavapai	2742 961	8N	1W	5	20
24	328594	Ceedee #3	Yavapai	2742 963	8N	1W	5	20
25	328595	Ceedee #4	Yavapai	2742 965	8N	1W	5	20
26	328704	Ceedee #5	Yavapai	2746 705	8N	1W	5	20
27	328597	Ceedee #7	Yavapai	2742 969	8N	1W	4	20
28	328598	Ceedee #8	Yavapai	2742 971	8N	1W	4	20
29	329392	Clinton	Yavapai	2780 920	12N/12N	1W/2W	30/25	20
30	329393	Clyde	Yavapai	2780 922	12N/12N	1W/2W	30/25	20
31	366267	Cobi's Gold	Yavapai	4281 505	11.5N	1E	19	20
32	350910	Devils Nest AU 12	Yavapai	3620 62	9N	4W	6	20
33	350907	Devils Nest AU 9	Yavapai	3620 60	9N	4W	6	20
34	142356	Donkey Mine #4	Yavapai	1422 292	12N	1W	33	20
35	356382	Ducbill #1	Yavapai	27429 1402 63	12N	1W	17	20
36	356383	Ducbill #2	Yavapai	27430 1402 65	12N	1W	17	20
37	251044	Faith #3	Yavapai	1812 836	9N	5W	13	20
38	236096	Gary's Place #1A	Yavapai	1714 193	12N	1W	14	20
39	328705	Genes Dream	Yavapai	2746 707	9.5N	2E	20, 21	20
40	244561	Gold Dust #2	Yavapai	1781 510	11N	3E	30	6.88

RECEIVED  
 MARICOPA COUNTY  
 2013 AUG 14 11:00 AM

The name and address of the owner of the Claims for which this is prepared is:  
 Roadrunners Prospectors Club Inc.  
 P. O. Box 56804  
 Phoenix, AZ 85079



County of Maricopa )  
 Subscribed and sworn (or affirmed) to before me  
 this 31 day of July, 2013 by  
 Frederick C. Horn  
 \_\_\_\_\_  
 Notary Public

Signature: Frederick C. Horn (agent)

Date: 7/31/13

When recorded mail to:

Roadrunner Prospectors Club  
P. O. Box 56804  
Phoenix, AZ 85079

MAINTENANCE FEE PAYMENT IN LIEU OF ASSESSMENT WORK FOR THE UPCOMING  
ASSESSMENT YEAR BEGINNING SEPTEMBER 1, 2013.

Seq. #	AMC #	Claim Name	County	Cnty. Record Data	Township	Range	Section	Acres
41	95198 ✓	Gold Palace I	Yavapai	1256 447	12N	1W	19	20
42	95199 ✓	Gold Palace II	Yavapai	1256 450	12N	1W	19	20
43	95200 ✓	Gold Palace III	Yavapai	1256 453	12N	1W	19	20
44	95201 ✓	Gold Palace IV	Yavapai	1256 456	12N	1W	19	20
45	95202 ✓	Gold Palace V	Yavapai	1256 459	12N	1W	19	20
46	95203 ✓	Gold Palace VI	Yavapai	1256 462	12N	1W	19	20
47	95204 ✓	Gold Palace VII	Yavapai	1256 465	12N	1W	19	20
48	95205 ✓	Gold Palace VIII	Yavapai	1256 468	12N	1W	30	20
49	329390 ✓	Good Luck	Yavapai	2780 916	12N	1W	23, 24	20
50	92803 ✓	Goodwin #1	Yavapai	1058 779	12N	1W	28, 33	31.68 ✓
51	329391 ✓	Great Luck	Yavapai	2780 918	12N	1W	24	20
52	371802 ✓	Happy Times	Yavapai	4390 621	13N	3W	29, 32	20
53	358378 ✓	Hidden Treasure	Yavapai	3633816 4076 796	12N/12N	1W/2W	30,31/25,36	20
54	254412 ✓	Hinny	Yavapai	1807 656	11N	1E	34	120 ✓
55	362558 ✓	Holly Marie	Yavapai	3769442 4190 312	9.5N	2E	20, 21	2.26 ✓
56	254410 ✓	Jackass	Yavapai	1807 660	11N	1E	34, 35	40 ✓
57	368415 ✓	Jacks Hideaway	Yavapai	4308 863	13N	3W	29	20
58	112606 ✓	Janet Lynn No. Two (2)	Yavapai	1331 560	10N	1E	12, 13	50 ✓
59	96051 ✓	JDR #1	Yavapai	1267 825	12.5N	2W	21	20
60	96052 ✓	JDR #2	Yavapai	1267 827	12.5N	2W	21	20
61	96053 ✓	JDR #3	Yavapai	1267 829	12.5N/13N	2W/2W	21/33	20
62	254411 ✓	Jenney	Yavapai	1807 658	11N	1E	34	20
63	357837 ✓	Karen Lynn	Yavapai	4039 542	9N	4W	6	20
64	350905 ✓	King Duck II	Yavapai	4247 552	10N/9N	4W/4W	31/6	20
65	112605 ✓	Laura Kay No. One (1)	Yavapai	1331 563	10N	1E	12, 13	70 ✓
66	355930 ✓	Leave No Holes #1	Yavapai	3989 69	9N	5W	12	160 ✓
67	355931 ✓	Leave No Holes #2	Yavapai	3989 70	9N	5W	12	160 ✓
68	355932 ✓	Leave No Holes #3	Yavapai	3989 71	9N	5W	13	160 ✓
69	355933 ✓	Leave No Holes #4	Yavapai	3989 72	9N	5W	13	160 ✓
70	321061 ✓	Lefty #2	Yavapai	2479 560	8N	1E	30	20
71	350906 ✓	Little Terry	Yavapai	4247 551	9N	4W	6	20
72	251047 ✓	Lords Blessing	Yavapai	1803 415	9N	5W	13	20
73	126538 ✓	Mandala 10	Yavapai	1371 343	10N	2E	30	20
74	129334 ✓	Mandala 12	Yavapai	1376 706	10N	2E	30	27.95 ✓
75	157621 ✓	Mandala 14	Yavapai	1437 981	10N	2E	30	20
76	102389 ✓	Mandala 2 & 3	Yavapai	1293 289	10N	2E	30	20
77	126535 ✓	Mandala 7	Yavapai	1437 985	10N	2E	30	20
78	126536 ✓	Mandala 8	Yavapai	1371 339	10N	2E	30	20
79	126537 ✓	Mandala 9	Yavapai	1371 341	10N	2E	30	20
80	364340 ✓	Mary Francis	Yavapai	3824744 4236 718	13N	1E	29	16

RECEIVED  
OFFICE OF THE COUNTY CLERK  
MARICOPA COUNTY, ARIZONA  
AUG 14 11:00 AM 2013

The name and address of the owner of the Claims for which this is prepared is:

Roadrunners Prospectors Club Inc  
P. O. Box 56804  
Phoenix, AZ 85079

Signature: *Frederick C. Horn*  
*President*



State of Arizona, County of Maricopa  
Subscribed and sworn (or affirmed) to before me  
this 31 day of July, 2013 by  
Frederick C. Horn.

*Melanie G. Anderelli*  
Notary Public  
7/31/2013



When recorded mail to:  
 Roadrunner Prospectors Club  
 P. O. Box 56804  
 Phoenix, AZ 85079

MAINTENANCE FEE PAYMENT IN LIEU OF ASSESSMENT WORK FOR THE UPCOMING  
 ASSESSMENT YEAR BEGINNING SEPTEMBER 1, 2013.

Seq. #	AMC #	Claim Name	County	Cnty Record Data	Township	Range	Section	Acres
81	329318	Mercer's Place	Yavapai	2777 216, 3288 700	11N	1W	4	20
82	76951	Merciful Heavens #2	Yavapai	1329 344	12N/11N	1W/1W	33/4	20
83	329389	No Luck	Yavapai	2780 914	12N	1W	23	20
84	314304	Oro De Valenzuela	Yavapai	3436 378	11N	1E	14	23.42 ✓
85	313473	Patriot 1	Yavapai	2347 704	11N	1W	4	20
86	313474	Patriot 2	Yavapai	2347 706	11N	1W	3, 4	20
87	313475	Patriot 3	Yavapai	2347 708	11N	1W	3	20
88	313476	Patriot 4	Yavapai	2347 710	11N	1W	3	20
89	313477	Patriot 5	Yavapai	2347 712	11N	1W	3	20
90	130489	Protecto 2	Yavapai	1381 826	12N	1W	33	20
91	328742	Red Bird #11	Yavapai	2754 072	10N	1E/2E	1, 19	40 ✓
92	366268	Renee's Best Chance	Yavapai	4281 507	13N	3W	32	20
93	191670	Roadrunner #1	Yavapai	1514 754	12.5N	1W	25	12.85
94	191671	Roadrunner #2	Yavapai	1514 756	12.5N	1W	25	20
95	366269	Rough Road	Yavapai	4281 503	11.5N	1E	30	20
96	313839	RR-Humbug #1	Yavapai	2352 463	8N	1E	31	120 ✓
97	313840	RR-Humbug #2	Yavapai	2352 460	8N	1E	31	60 ✓
98	314631	RR-Humbug #3	Yavapai	2360 845	8N	1E	29, 30	40 ✓
99	371803	Saddle Tramps	Yavapai	4390 622	13N	3W	29	20
100	74734	Sharon Lee #1	Yavapai	0912 397	11N	1E	35, 36	80 ✓
101	74735	Sharon Lee #2	Yavapai	0912 398	11N	1E	35	70 ✓
102	74736	Sharon Lee #3	Yavapai	0912 399	10N	1E	2	20
103	74737	Sharon Lee #4	Yavapai	0912 400	10N	1E	1, 2	120 ✓
104	366270	Stuck Duck	Yavapai	4281 506	13N	3W	32	20
105	366271	Tegan's Bank	Yavapai	4281 504	11.5N	1E	30	20
106	68531	Thomason	Yavapai	0121 511	9N	4W	7	20
107	196365	Turkey Buzzard #1	Yavapai	1529 712	11N	3E	30	13.77
108	258456	Turkey Buzzard #2	Yavapai	1838 872	11N	3E	30	20
109	258457	Turkey Buzzard #3	Yavapai	1838 874	11N	3E	30	20
110	258458	Turkey Buzzard #4	Yavapai	1838 876	11N	3E	30	20
111	258455	Turkey Buzzard Ext.	Yavapai	1838 870	11N	3E	30	10
112	170911	Wednesday Hope #1	Yavapai	1467 691	10N	2E	31	20
113	11413	Wednesday Hope #4	Yavapai	1015 726, 1799 330	9.5N/10N	2E/2E	20/32	20
114	371350	Wilgers Wish	Yavapai	4372 442	13N	3W	32	20
115	89420	Wolf #1	Yavapai	0961 673, 90 203541	11.5N	1E	31	20
116	89421	Wolf #2	Yavapai	0961 674, 2207 41	11.5N	1E	31	20
117	89422	Wolf #3	Yavapai	0961 675, 2207 41	11.5N	1E	31	20
118	89423	Wolf #4	Yavapai	0961 676, 2207 41	11.5N/11N	1E/1E	31/6	20
119	300332	Wolf #5	Yavapai	2208 526	11.5N	1E	31	20
120	300333	Wolf #6	Yavapai	2208 524	11N	1E	5, 6	20

The name and address of the owner of the Claims for which this is prepared is:

Roadrunners Prospectors Club Inc.  
 P. O. Box 56804  
 Phoenix, AZ 85079

Signature: Frederick C. Horn (signature)

Date: July 31, 2013



State of Arizona )  
 )ss.  
 )  
 Subscribed and sworn (or affirmed) to before me  
 day of July, 2013 by Frederick C. Horn.  
Melanie G. Anderelli (signature)

2013 AUG 14 11:00 RECEIVED

When recorded mail to:  
 Roadrunner Prospectors Club  
 P. O. Box 56804  
 Phoenix, AZ 85079

MAINTENANCE FEE PAYMENT IN LIEU OF ASSESSMENT WORK FOR THE UPCOMING  
 ASSESSMENT YEAR BEGINNING SEPTEMBER 1, 2013.

Seq. #	AMC #	Claim Name	County	Cnty Record Data	Township	Range	Section	Acres
1	326754	Keystone #1	Pinal	1922 836	5S	15E	4	20
2	326764	Keystone #11	Pinal	1922 856	5S	15E	4	20
3	326765	Keystone #12	Pinal	1922 858	5S	15E	4	20
4	326757	Keystone #4	Pinal	1922 842	5S	15E	4	20
5	326758	Keystone #5	Pinal	1922 844	5S	15E	4	20
6	326760	Keystone #7	Pinal	1922 848	5S	15E	4	20
7	326761	Keystone #8	Pinal	1922 850	5S	15E	4	20
8	326762	Keystone #9	Pinal	1922 852	5S	15E	4	20

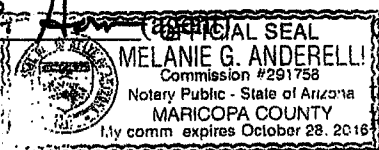
RECEIVED  
 P.M. AZ STATE OFFICE  
 2013 AUG 14 A 11:00  
 PHOENIX, ARIZONA

The name and address of the owner of the Claims for  
 which this is prepared is:

Roadrunners Prospectors Club Inc.  
 P. O. Box 56804  
 Phoenix, AZ 85079

Signature: Melanie G. Anderelli  
*president*

Date: July 31, 2013



State of Arizona )  
 )ss.  
 County of Maricopa )

Subscribed and sworn (or affirmed) to before me  
 this 31 day of July, 2013 by Frederick C. Horn.

Melanie G. Anderelli



When recorded mail to:  
 Roadrunner Prospectors Club  
 P. O. Box 56804  
 Phoenix, AZ 85079

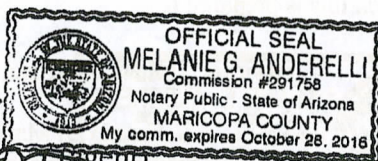
MAINTENANCE FEE PAYMENT IN LIEU OF ASSESSMENT WORK FOR THE UPCOMING  
 ASSESSMENT YEAR BEGINNING SEPTEMBER 1, 2013.

Seq. #	AMC #	Claim Name	County	Cnty Record Data	Township	Range	Section	Acre
1	292017	C6 Placer	La Paz	88 6719	4N	20W	23	60 ✓
2	292924	CD7 Placer	La Paz	88 6943	4N	20W	14, 15, 23	120 ✓
3	259813	D6 Placer	La Paz	86 4195	4N	20W	26	100 ✓
4	38911	Diablo Placer	La Paz	1089 958	4N	20W	23,24,25,26	140 ✓
5	259814	Eastside Placer	La Paz	86 4196	4N	20W	23	85 ✓

RECEIVED  
 RM AZ STATE OFFICE  
 2013 AUG 14 A 11:00  
 PHOENIX, ARIZONA

The name and address of the owner of the Claims for  
 which this is prepared is:

Roadrunners Prospectors Club Inc.  
 P. O. Box 56804  
 Phoenix, AZ 85079



Signature: Frederick C. Horn (agent)  
*Frederick C. Horn*  
 president

Date: July 31, 2013

State of Arizona, County of Maricopa  
 Subscribed and sworn (or affirmed) to before me  
 this 31 day of July, 2013 by  
 Frederick C. Horn.

Melanie G. Anderelli  
 Notary Public

When recorded mail to:  
 Roadrunner Prospectors Club  
 P. O. Box 56804  
 Phoenix, AZ 85079

MAINTENANCE FEE PAYMENT IN LIEU OF ASSESSMENT WORK FOR THE UPCOMING  
 ASSESSMENT YEAR BEGINNING SEPTEMBER 1, 2013.

Seq. #	AMC #	Claim Name	County	Cnty Record Data	Township	Range	Section	Acres
1	407030	Carols Corner	Maricopa	11 0623989	7N	3W	18	20
2	326311	Carrie #1	Maricopa	93 0174157	7N	3W	31	40
3	326312	Carrie #2	Maricopa	93 0174158	7N	3W	31	40
4	326313	Carrie #3	Maricopa	93 0174160	7N	3W	30	20
5	326314	Carrie #4	Maricopa	93 0174159	7N	3W	30	20
6	291104	Cas #2	Maricopa	92 0366284	7N	3W	29	20
7	410363	Cass No. 10	Maricopa	93 0885574	7N	3W	29	20
8	328698	Cass No. 4	Maricopa	93 0885578	7N	3W	29	20
9	328699	Cass No. 5	Maricopa	93 0885577	7N	3W	29	20
10	328700	Cass No. 6	Maricopa	93 0885576	7N	3W	29	20
11	328701	Cass No. 7	Maricopa	93 0885575	7N	3W	29	20
12	328702	Cass No. 8	Maricopa	93 0885574	7N	3W	29	20
13	406356	Cass No. 9	Maricopa	93 0885574	7N	3W	29	20
14	374275	Charles' Dream	Maricopa	06 1491112	7N	3W	20	20
15	326322	Double R	Maricopa	93 0174149	6N	4W	12	80
16	350275	Gold Bug	Maricopa	98 0535738	6N	6W	26	20
17	350276	Gold Master	Maricopa	98 0535739	6N	6W	26	20
18	410364	Golden Sands	Maricopa	11 073563	7N	3W	18	20
19	329800	Gypsy Moth 1	Maricopa	94 0218517	7N	3W	21	20
20	329801	Gypsy Moth 2	Maricopa	94 0218518	7N	3W	21	20
21	326323	Jake #1	Maricopa	93 0174147	7N	3W	29	80
22	326324	Jake #2	Maricopa	93 0174146	7N	3W	29	80
23	326325	Jake #3	Maricopa	93 0174145	7N	3W	29	40
24	333426	La Siesta #1	Maricopa	95 0185054	7N	3W	30	20
25	333427	La Siesta #3	Maricopa	95 0185055	7N	3W	30	20
26	350277	Lobo	Maricopa	98 0535740	6N	6W	26	20
27	374274	Lori's Place	Maricopa	2006 1491113	7N	3W	20	20
28	350278	Mine Lab	Maricopa	98 0535741	6N	6W	26	20
29	308433	Ocotillo #1	Maricopa	90 0506459	7N	3W	17, 20	80
30	308434	Ocotillo #2	Maricopa	90 0506460	7N	3W	17, 18	80
31	326319	Pat	Maricopa	93 0174152	7N	3W	31	20
32	326315	Pennyweight #1	Maricopa	93 0174148	7N	3W	29	40
33	326316	Pennyweight #2	Maricopa	93 0174156	7N	3W	29	40
34	326327	Pilgrim #1	Maricopa	93 0174153	7N	3W	31	20
35	126406	Randy B	Maricopa	15049 221	7N	3W	30	80
36	326772	Range Bull # 1	Maricopa	93 0362063	7N	3W	21	20
37	331233	Red Basin #1	Maricopa	94 0383049	6N	6W	26	160
38	327930	Red Bird # 7	Maricopa	93 0897433	7N	3W	17	20
39	327931	Red Bird # 8	Maricopa	93 0897432	7N	3W	20	20
40	328302	Red Bird # 9	Maricopa	93 0897431	7N	3W	17	30

RECEIVED  
 MARICOPA COUNTY  
 CLERK'S OFFICE  
 JUL 30 2013

The name and address of the owner of the Claims for which this is prepared is:

Roadrunners Prospectors Club Inc.  
 P. O. Box 56804  
 Phoenix, AZ 85079



Signature: Frederick C. Horn  
 president

Subscribed and sworn (or affirmed) to before me  
 day of July, 2013 by Frederick C. Horn

Date: July 31, 2013

Melanie G. Anderelli

*[Handwritten scribble]*

145.4



When recorded mail to:

Roadrunner Prospectors Club  
P. O. Box 56804  
Phoenix, AZ 85079

MAINTENANCE FEE PAYMENT IN LIEU OF ASSESSMENT WORK FOR THE UPCOMING  
ASSESSMENT YEAR BEGINNING SEPTEMBER 1, 2013.

Seq. #	AMC #	Claim Name	County	Cnty Record Data	Township	Range	Section	Acres
41	374726	Roslyn's Roost	Maricopa	2006 1445012	7N	3W	17	20
42	329020	RR #1	Maricopa	94 0021782	6N	4W	1	20
43	329021	RR #2	Maricopa	94 0021783	6N	4W	1	20
44	329022	RR #3	Maricopa	94 0021784	6N	4W	1	20
45	329023	RR #4	Maricopa	94 0021785	6N	4W	1	20
46	339964	RR #5	Maricopa	96 0488373	6N	4W	1	20
47	339965	RR #6	Maricopa	96 0488374	6N	4W	1	20
48	364688	RR #7	Maricopa	2005 0477984	6N	4W	1	20
49	364689	RR #8	Maricopa	2005 0477985	6N	4W	1	20
50	247112	Sando	Maricopa	85 0559653	7N	3W	28	20
51	338207	Seven Grand	Maricopa	98 0139764	7N	4W	25	20
52	350279	Webster Mine	Maricopa	98 0535742	6N	6W	26	20
53	350280	Whistler	Maricopa	98 0535743	6N	6W	26	20
54	350281	Wickenburg	Maricopa	98 0535744	6N	6W	26	20

RECEIVED  
PLM AZ STATE OFFICE  
2013 AUG 14 A 11:00  
PHOENIX, ARIZONA

The name and address of the owner of the Claims for which this is prepared is:

Roadrunners Prospectors Club Inc  
P. O. Box 56804  
Phoenix, AZ 85079



Signature: Melanie G. Horn  
*president*

Date: July 31, 2013

Subscribed and sworn (or affirmed) to before me  
this 31 day of July, 2013 by Frederick C.  
Horn.  
Melanie G. Anderes

United States Department of the Interior  
 Bureau of Land Management  
 LANDS/RECREATION & PLANNING  
 ONE N CENTRAL AVE  
 PHOENIX, AZ 85004 -2203  
 Phone: 602-417-9200

Receipt

No:

2854967

<b>Transaction #:</b> 2940751	
<b>Date of Transaction:</b> 08/14/2013	
<b>CUSTOMER:</b>	
ROADRUNNER PROSPECTORS CLUB INC BOX 56804 PHOENIX, AZ 85079 US	

LINE #	QTY	DESCRIPTION	REMARKS	UNIT PRICE	TOTAL
1	1.00	LOCATABLE MINERALS / MINING CLAIMS-NOT NEW-UNADJUD, ONE AUTH NO. ONLY / MINING CLAIM MONEY RECEIVED <b>CASES: AMC358379/\$43680.00</b>	MAINT 2014/187	- n/a -	43680.00
<b>TOTAL:</b>					<b>\$43,680.00</b>

PAYMENT INFORMATION			
1	AMOUNT:	43680.00	POSTMARKED: N/A
	TYPE:	CHECK	RECEIVED: 08/14/2013
	CHECK NO:	8000	
	NAME:	ROADRUNNER PROSPECTORS CLUB INC BOX 56804 PHOENIX AZ 85079 US	

<b>REMARKS</b>

This receipt was generated by the automated BLM Collections and Billing System and is a paper representation of a portion of the official electronic record contained therein.



AMC11413
38911
48976
62606
64830
68526
74734
76950
82212
89414
92803
95198
96051
102389
112605
126405
126534
129334
130488
142355
157621
170911
174224
191670
196365
235841
236096
244561

AMC247112
251042
254410
258455
259812
291104
292017
292924
300332
308433
313473
313836
314304
314626
316493
321061
326311
326754
326772
327930
328302
328593
328689
328742
329013
329318
329388
329800

AMC331232
333426
338207
339964
350275
350903
355930
356380
356553
357837
358378
358379
362558
364340
364688
366267
368415
371350
371802
374274
374726
395761
395912
406356
407030
410363
417975

When recorded mail to:  
 Roadrunner Prospect b  
 P. O. Box 56804  
 Phoenix, AZ 85079

MAINTENANCE FEE PAYMENT IN LIEU OF ASSESSMENT WORK FOR THE UPCOMING  
 ASSESSMENT YEAR BEGINNING SEPTEMBER 1, 2012.

AMC #	Claim Name	County	Cnty Record Data	Township	Range	Section	Acres
358379	Aquarius Ext. West #1	Yavapai	3633817 4076 797	10N	2E	18	20
358380	Aquarius Ext. West #2	Yavapai	3633818 4076 798	10N	2E	18	20
358381	Aquarius Ext. West #3	Yavapai	3633819 4076 799	10N	2E	18	20
358382	Aquarius Ext. West #4	Yavapai	3633820 4076 800	10N	2E	18	20
48976	Aquarius #1	Yavapai	0801 192	10N	2E	7	20
62606	Aquarius #2	Yavapai	1001 437	10N	2E	7	20
48977	Aquarius #3	Yavapai	0801 194	10N	2E	7, 18	20
316493	Aquarius Extension	Yavapai	2402 767	10N	2E	18	65.64
356553	Au Sum 1	Yavapai	4511 771	10N	2E	28,29,32,33	40
329388	Bad Luck	Yavapai	2780 912	12N	1W	14, 23	20
82213	Bean Bag #1	Yavapai	0965 338	12N	1W	28	20
89414	Bean Bag #2	Yavapai	1249 413	12N	1W	28	41.32
235841	Betty #4	Yavapai	1713 778	12N	1W	14	20
235842	Betty #5	Yavapai	1713 780	12N	1W	14	20
174224	Big Rock #1	Yavapai	1469 76	12N	1W	10, 11	20
174225	Big Rock #2	Yavapai	1469 78	12N	1W	10	20
329394	Bonny	Yavapai	2780 924	12N	1W	30	20
395761	Bumble Bee King	Yavapai	4651 956	9N	2E	5	120
328605	Burro #1	Yavapai	2742 987	12N	1W	33	20
328606	Burro #2	Yavapai	2742 985	11N	1W	4	20
64830	Catclaw	Yavapai	0912 239	9N	4W	6	20
328703	Ceedee #1	Yavapai	2746 703	8N	1W	5	20
328593	Ceedee #2	Yavapai	2742 961	8N	1W	5	20
328594	Ceedee #3	Yavapai	2742 963	8N	1W	5	20
328595	Ceedee #4	Yavapai	2742 965	8N	1W	5	20
328704	Ceedee #5	Yavapai	2746 705	8N	1W	5	20
328597	Ceedee #7	Yavapai	2742 969	8N	1W	4	20
328598	Ceedee #8	Yavapai	2742 971	8N	1W	4	20
329392	Clinton	Yavapai	2780 920	12N/12N	1W/2W	30/25	20
329393	Clyde	Yavapai	2780 922	12N/12N	1W/2W	30/25	20
366267	Cobi's Gold	Yavapai	4281 505	11.5N	1E	19	20
350910	Devils Nest AU 12	Yavapai	3620 62	9N	4W	6	20
350907	Devils Nest AU 9	Yavapai	3620 60	9N	4W	6	20
142356	Donkey Mine #4	Yavapai	1422 292	12N	1W	33	20
356382	Ducbill #1	Yavapai	27429 1402 63	12N	1W	17	20
356383	Ducbill #2	Yavapai	27430 1402 65	12N	1W	17	20
251044	Faith #3	Yavapai	1812 836	9N	5W	13	20
236096	Gary's Place #1A	Yavapai	1714 193	12N	1W	14	20
328705	Genes Dream	Yavapai	2746 707	9.5N	2E	20, 21	20
244561	Gold Dust #2	Yavapai	1781 510	11N	2E	20, 21	6.88

The name and address of the owner of the Claims for which this is prepared is:

Roadrunners Prospectors Club Inc.  
 P. O. Box 56804  
 Phoenix, AZ 85079

Signature: *[Handwritten Signature]* (agent)

Date: 8/27/2012  
*Lead file report @ back*

2012 AUG 27 A 11: 21

RECEIVED  
 BLM AZ STATE OFFICE

ENTERED INTO COMPUTER

9/10/2012

*[Handwritten Initials]*



Roadrunner Prospector Club  
P. O. Box 56804  
Phoenix, AZ 85079

MAINTENANCE FEE PAYMENT IN LIEU OF ASSESSMENT WORK FOR THE UPCOMING  
ASSESSMENT YEAR BEGINNING SEPTEMBER 1, 2012.

AMC #	Claim Name	County	Cnty Record Data	Township	Range	Section	Acres
95198	Gold Palace I	Yavapai	1256 447	12N	1W	19	20
95199	Gold Palace II	Yavapai	1256 450	12N	1W	19	20
95200	Gold Palace III	Yavapai	1256 453	12N	1W	19	20
95201	Gold Palace IV	Yavapai	1256 456	12N	1W	19	20
95202	Gold Palace V	Yavapai	1256 459	12N	1W	19	20
95203	Gold Palace VI	Yavapai	1256 462	12N	1W	19	20
95204	Gold Palace VII	Yavapai	1256 465	12N	1W	19	20
95205	Gold Palace VIII	Yavapai	1256 468	12N	1W	30	20
329390	Good Luck	Yavapai	2780 916	12N	1W	23, 24	20
92803	Goodwin #1	Yavapai	1058 779	12N	1W	28, 33	31.68
329391	Great Luck	Yavapai	2780 918	12N	1W	24	20
371802	Happy Times	Yavapai	4390 621	13N	3W	29, 32	20
358378	Hidden Treasure	Yavapai	3633816 4076 796	12N/12N	1W/2W	30,31/25,36	20
254412	Hinny	Yavapai	1807 656	11N	1E	34	120
362558	Holly Marie	Yavapai	3769442 4190 312	9.5N	2E	20, 21	2.26
254410	Jackass	Yavapai	1807 660	11N	1E	34, 35	40
368415	Jacks Hideaway	Yavapai	4308 863	13N	3W	29	20
112606	Janet Lynn No. Two (2)	Yavapai	1331 560	10N	1E	12, 13	50
96051	JDR #1	Yavapai	1267 825	12.5N	2W	21	20
96052	JDR #2	Yavapai	1267 827	12.5N	2W	21	20
96053	JDR #3	Yavapai	1267 829	12.5N/13N	2W/2W	21/33	20
254411	Jenney	Yavapai	1807 658	11N	1E	34	20
357837	Karen Lynn	Yavapai	4039 542	9N	4W	6	20
350905	King Duck II	Yavapai	4247 552	10N/9N	4W/4W	31/6	20
112605	Laura Kay No. One (1)	Yavapai	1331 563	10N	1E	12, 13	70
355930	Leave No Holes #1	Yavapai	3989 69	9N	5W	12	160
355931	Leave No Holes #2	Yavapai	3989 70	9N	5W	12	160
355932	Leave No Holes #3	Yavapai	3989 71	9N	5W	13	160
355933	Leave No Holes #4	Yavapai	3989 72	9N	5W	13	160
321061	Lefty #2	Yavapai	2479 560	8N	1E	30	20
350906	Little Terry	Yavapai	4247 551	9N	4W	6	20
251047	Lords Blessing	Yavapai	1803 415	9N	5W	13	20
126538	Mandala 10	Yavapai	1371 343	10N	2E	31	20
129334	Mandala 12	Yavapai	1376 706	10N	2E	30	27.95
157621	Mandala 14	Yavapai	1437 981	10N	2E	30	20
102389	Mandala 2 & 3	Yavapai	1293 289	10N	2E	30	20
126535	Mandala 7	Yavapai	1437 985	10N	2E	30	20
126536	Mandala 8	Yavapai	1371 339	10N	2E	30	20
126537	Mandala 9	Yavapai	1371 341	10N	2E	30	20
364340	Mary Francis	Yavapai	3824744 4236 718	PHOENIX, ARIZONA		29	16

The name and address of the owner of the Claims for which this is prepared is:

Roadrunners Prospectors Club Inc.  
P. O. Box 56804  
Phoenix, AZ 85079

Signature: [Signature] (agent)

Date: 8/27/2012

2012 AUG 27 A 11: 21  
RECEIVED  
BLM AZ STATE OFFICE

When recorded mail to:  
 Roadrunner Prospectors Club  
 P. O. Box 56804  
 Phoenix, AZ 85079

MAINTENANCE FEE PAYMENT IN LIEU OF ASSESSMENT WORK FOR THE UPCOMING  
 ASSESSMENT YEAR BEGINNING SEPTEMBER 1, 2012.

AMC #	Claim Name	County	Cnty Record Data	Township	Range	Section	Acres
329318	Mercer's Place	Yavapai	2777 216, 3288 700	11N	1W	4	20
76951	Merciful Heavens #2	Yavapai	1329 344	12N/11N	1W/1W	33/4	20
329389	No Luck	Yavapai	2780 914	12N	1W	23	20
314304	Oro De Valenzuela	Yavapai	3436 378	11N	1E	14	23.42
313473	Patriot 1	Yavapai	2347 704	11N	1W	4	20
313474	Patriot 2	Yavapai	2347 706	11N	1W	3, 4	20
313475	Patriot 3	Yavapai	2347 708	11N	1W	3	20
313476	Patriot 4	Yavapai	2347 710	11N	1W	3	20
313477	Patriot 5	Yavapai	2347 712	11N	1W	3	20
130489	Protecto 2	Yavapai	1381 826	12N	1W	33	20
328742	Red Bird #11	Yavapai	2754 072	10N	1E/2E	1, 19	1406.40 1100
366268	Renee's Best Chance	Yavapai	4281 507	13N	3W	32	20
191670	Roadrunner #1	Yavapai	1514 754	12.5N	1W	25	12.85
191671	Roadrunner #2	Yavapai	1514 756	12.5N	1W	25	20
366269	Rough Road	Yavapai	4281 503	11.5N	1E	30	20
313839	RR-Humbog #1	Yavapai	2352 463	8N	1E	31	120
313840	RR-Humbog #2	Yavapai	2352 460	8N	1E	31	60
314631	RR-Humbog #3	Yavapai	2360 845	8N	1E	29, 30	40
371803	Saddle Tramps	Yavapai	4390 622	13N	3W	29	20
74734	Sharon Lee #1	Yavapai	0912 397	11N	1E	35	80
74735	Sharon Lee #2	Yavapai	0912 398	11N	1E	35	70
74736	Sharon Lee #3	Yavapai	0912 399	10N	1E	2	20
74737	Sharon Lee #4	Yavapai	0912 400	10N	1E	1, 2	120
366270	Stuck Duck	Yavapai	4281 506	13N	3W	32	20
366271	Tegan's Bank	Yavapai	4281 504	11.5N	1E	30	20
68531	Thomason	Yavapai	0121 511	9N	4W	7	20
196365	Turkey Buzzard #1	Yavapai	1529 712	11N	3E	30	13.77
258456	Turkey Buzzard #2	Yavapai	1838 872	11N	3E	30	20
258457	Turkey Buzzard #3	Yavapai	1838 874	11N	3E	30	20
258458	Turkey Buzzard #4	Yavapai	1838 876	11N	3E	30	20
258455	Turkey Buzzard Ext.	Yavapai	1838 870	11N	3E	30	10
170911	Wednesday Hope #1	Yavapai	1467 691	10N	2E	31	20
11413	Wednesday Hope #4	Yavapai	1015 726, 1799 330	9.5N/10N	2E/2E	20/32	20
371350	Wilgers Wish	Yavapai	4372 442	13N	3W	32	20
89420	Wolf #1	Yavapai	0961 673, 90 203541	11.5N	1E	31	20
89421	Wolf #2	Yavapai	0961 674, 2207 41	11.5N	1E	31	20
89422	Wolf #3	Yavapai	0961 675, 2207 41	11.5N	1E	31	20
89423	Wolf #4	Yavapai	0961 676, 2207 41	11.5N/11N	1E/1E	31/6	20
300332	Wolf #5	Yavapai	2208 526	11.5N	1E	31	20
300333	Wolf #6	Yavapai	2208 524	11N	1E	31	20

The name and address of the owner of the Claims for which this is prepared is:

Roadrunners Prospectors Club Inc.  
 P. O. Box 56804  
 Phoenix, AZ 85079

Signature: *[Handwritten Signature]* (agent)

Date: 8/27/2012

PHOENIX, ARIZONA  
 2012 AUG 27 A 11:21  
 RECEIVED  
 BLM AZ STATE OFFICE  
 ENTERED INTO COMPUTER  
 9/10/2012 TS

When recorded mail to:  
 Roadrunner Prospectors Club  
 P. O. Box 56804  
 Phoenix, AZ 85079

MAINTENANCE FEE PAYMENT IN LIEU OF ASSESSMENT WORK FOR THE UPCOMING  
 ASSESSMENT YEAR BEGINNING SEPTEMBER 1, 2012.

326319	Pat	Maricopa	93 0174152	7N	3W	31	20
326315	Pennyweight #1	Maricopa	93 0174148	7N	3W	29	40
326316	Pennyweight #2	Maricopa	93 0174156	7N	3W	29	40
326327	Pilgrim #1	Maricopa	93 0174153	7N	3W	31	20
126406	Randy B	Maricopa	15049 221	7N	3W	30	80
326772	Range Bull # 1	Maricopa	93 0362063	7N	3W	21	20
331233	Red Basin #1	Maricopa	94 0383049	6N	6W	26	160
327930	Red Bird # 7	Maricopa	93 0897433	7N	3W	17	20
327931	Red Bird # 8	Maricopa	93 0897432	7N	3W	20	20
328302	Red Bird # 9	Maricopa	93 0897431	7N	3W	<del>17</del> to 30	30
374726	Roslyn's Roost	Maricopa	2006 1445012	7N	3W	17	20
329020	RR #1	Maricopa	94 0021782	6N	4W	1	20
329021	RR #2	Maricopa	94 0021783	6N	4W	1	20
329022	RR #3	Maricopa	94 0021784	6N	4W	1	20
329023	RR #4	Maricopa	94 0021785	6N	4W	1	20
339964	RR #5	Maricopa	96 0488373	6N	4W	1	20
339965	RR #6	Maricopa	96 0488374	6N	4W	1	20
364688	RR #7	Maricopa	2005 0477984	6N	4W	1	20
364689	RR #8	Maricopa	2005 0477985	6N	4W	1	20
247112	Sando	Maricopa	85 0559653	7N	3W	28	20
338207	Seven Grand	Maricopa	98 0139764	7N	4W	25	20
350279	Webster Mine	Maricopa	98 0535742	6N	6W	26	20
350280	Whistler	Maricopa	98 0535743	6N	6W	26	20
350281	Wickenburg	Maricopa	98 0535744	6N	6W	26	20

The name and address of the owner of the Claims for  
 which this is prepared is:

Roadrunners Prospectors Club Inc.  
 P. O. Box 56804  
 Phoenix, AZ 85079

Signature: [Handwritten Signature] (agent)

Date: 8/27/2012

24

RECEIVED  
 BLM AZ STATE OFFICE  
 PHOENIX, ARIZONA  
 2012 AUG 27 A 11: 22



When recorded mail to:  
 Roadrunner Prospectors Club  
 P. O. Box 56804  
 Phoenix, AZ 85079

MAINTENANCE FEE PAYMENT IN LIEU OF ASSESSMENT WORK FOR THE UPCOMING  
 ASSESSMENT YEAR BEGINNING SEPTEMBER 1, 2012.

407030	Carols Corner	Maricopa	11 0623989	7N	3W	18	20
326311	Carrie #1	Maricopa	93 0174157	7N	3W	31	40
326312	Carrie #2	Maricopa	93 0174158	7N	3W	31	40
326313	Carrie #3	Maricopa	93 0174160	7N	3W	30	20
326314	Carrie #4	Maricopa	93 0174159	7N	3W	30	20
291104	Cas #2	Maricopa	92 0366284	7N	3W	29	20
410363	Cass No. 10	Maricopa	93 0885574	7N	3W	29	20
328698	Cass No. 4	Maricopa	93 0885578	7N	3W	29	20
328699	Cass No. 5	Maricopa	93 0885577	7N	3W	29	20
328700	Cass No. 6	Maricopa	93 0885576	7N	3W	29	20
328701	Cass No. 7	Maricopa	93 0885575	7N	3W	29	20
328702	Cass No. 8	Maricopa	93 0885574	7N	3W	29	20
406356	Cass No. 9	Maricopa	93 0885574	7N	3W	29	20
374275	Charles' Dream	Maricopa	06 1491112	7N	3W	20	20
326322	Double R	Maricopa	93 0174149	6N	4W	12	80
350275	Gold Bug	Maricopa	98 0535738	6N	6W	26	20
350276	Gold Master	Maricopa	98 0535739	6N	6W	26	20
410364	Golden Sands	Maricopa	11 073563	7N	3W	18	20
329800	Gypsy Moth 1	Maricopa	94 0218517	7N	3W	21	20
329801	Gypsy Moth 2	Maricopa	94 0218518	7N	3W	21	20
326323	Jake #1	Maricopa	93 0174147	7N	3W	29	80
326324	Jake #2	Maricopa	93 0174146	7N	3W	29	80
326325	Jake #3	Maricopa	93 0174145	7N	3W	29	40
333426	La Siesta #1	Maricopa	95 0185054	7N	3W	30	20
333427	La Siesta #3	Maricopa	95 0185055	7N	3W	30	20
350277	Lobo	Maricopa	98 0535740	6N	6W	26	20
374274	Lori's Place	Maricopa	2006 1491113	7N	3W	20	20
350278	Mine Lab	Maricopa	98 0535741	6N	6W	26	20
308433	Ocotillo #1	Maricopa	90 0506459	7N	3W	17, 20	80
308434	Ocotillo #2	Maricopa	90 0506460	7N	3W	17, 18	80

The name and address of the owner of the Claims for which this is prepared is:

Roadrunners Prospectors Club Inc.  
 P. O. Box 56804  
 Phoenix, AZ 85079

Signature: *[Handwritten Signature]* (agent)

Date: *8/27/2012*

30

RECEIVED  
 BLM AZ STATE OFFICE  
 PHOENIX, ARIZONA  
 2012 AUG 27 A 11:22

*9/10/2012 TS*

ENTERED INTO COMPUTER

which recorded map to:

Roadrunners Prospectors Club  
P. O. Box 56804  
Phoenix, AZ 85079

MAINTENANCE FEE PAYMENT IN LIEU OF ASSESSMENT WORK FOR THE UPCOMING  
ASSESSMENT YEAR BEGINNING SEPTEMBER 1, 2012.

AMC #	Claim Name	County	Cnty Record Data	Township	Range	Section	Acres
292017	C6 Placer	La Paz	88 6719	4N	20W	23	60
292924	CD7 Placer	La Paz	88 6943	4N	20W	14, 15, 23	120
259813	D6 Placer	La Paz	86 4195	4N	20W	26	100
38911	Diablo Placer	La Paz	1089 958	4N	20W	23,24,25,26	140
259814	Eastside Placer	La Paz	86 4196	4N	20W	23	85

RECEIVED  
BLM AZ STATE OFFICE  
2012 AUG 27 A 11:21  
PHOENIX, ARIZONA

The name and address of the owner of the Claims for  
which this is prepared is:

Roadrunners Prospectors Club Inc.  
P. O. Box 56804  
Phoenix, AZ 85079

Signature: *Teri Lyburn* (agent)

Date: 8/27/2012

When recorded mail to  
Roadrunners Prospectors  
P. O. Box 56804  
Phoenix, AZ 85079

MAINTENANCE FEE PAYMENT IN LIEU OF ASSESSMENT WORK FOR THE UPCOMING  
ASSESSMENT YEAR BEGINNING SEPTEMBER 1, 2012.

AMC #	Claim Name	County	Cnty Record Data	Township	Range	Section	Acres
326754	Keystone #1	Pinal	1922 836	5S	15E	4	20
326764	Keystone #11	Pinal	1922 856	5S	15E	4	20
326765	Keystone #12	Pinal	1922 858	5S	15E	4	20
326757	Keystone #4	Pinal	1922 842	5S	15E	4	20
326758	Keystone #5	Pinal	1922 844	5S	15E	4	20
326760	Keystone #7	Pinal	1922 848	5S	15E	4	20
326761	Keystone #8	Pinal	1922 850	5S	15E	4	20
326762	Keystone #9	Pinal	1922 852	5S	15E	4	20

RECEIVED  
BLM AZ STATE OFFICE  
2012 AUG 27 A 11:21  
PHOENIX, ARIZONA

The name and address of the owner of the Claims for  
which this is prepared is:

Roadrunners Prospectors Club Inc.  
P. O. Box 56804  
Phoenix, AZ 85079

Signature: [Handwritten Signature] (agent)

Date: 8/27/2012

8  
9/10/2012 TS  
ENTERED INTO COMPUTER

United States Department of the Interior  
 Bureau of Land Management  
 LANDS/RECREATION & PLANNING  
 ONE N CENTRAL AVE  
 PHOENIX, AZ 85004 -2203  
 Phone: 602-417-9200

Receipt

No: 2641085

<b>Transaction #:</b> 2721717	
<b>Date of Transaction:</b> 08/27/2012	
<b>CUSTOMER:</b>	
ROADRUNNER PROSPECTORS CLUB INC BOX 56804 PHOENIX, AZ 85079 US	

LINE #	QTY	DESCRIPTION	REMARKS	UNIT PRICE	TOTAL
1	1.00	LOCATABLE MINERALS / MINING CLAIMS-NOT NEW-UNADJUD, ONE AUTH NO. ONLY / MINING CLAIM MONEY RECEIVED CASES: AMC358379/\$43680.00	MAINT 2013/187	- n/a -	43680.00
<b>TOTAL:</b>					<b>\$43,680.00</b>

PAYMENT INFORMATION					
1	AMOUNT:	43680.00	POSTMARKED:	N/A	
	TYPE:	CHECK	RECEIVED:	08/27/2012	
	CHECK NO:	7730			
	NAME:	ROADRUNNER PROSPECTORS CLUB INC BOX 56804 PHOENIX AZ 85079 US			

<b>REMARKS</b>

This receipt was generated by the automated BLM Collections and Billing System and is a paper representation of a portion of the official electronic record contained therein.



**DEPARTMENT OF THE INTERIOR  
BUREAU OF LAND MANAGEMENT**

**MINING CLAIMS**

**MC Customer Information - With Serial No. and Claim Name**

**ACTIVE CLAIMS**

Run Date: 09/07/2012 02:07 PM

Page 1 of 4

Admin State: AZ

Geo State: AZ

ROADRUNNER PRSPCTRS CLUB INC  
PO BOX 56804  
PHOENIX, AZ 85079-68

CUSTOMER ID: 61532

<u>Serial No.</u>	<u>Claim Name/Number</u>	<u>Lead Serial No.</u>	<u>Disposition</u>
AMC102389	MANDALA 2 3	AMC102389	ACTIVE
AMC112605	LAURA KAY NO ONE 1	AMC112605	ACTIVE
AMC112606	JANET LYNN NO 2	AMC112605	ACTIVE
AMC11413	WEDNESDAY HOPE #4	AMC11413	ACTIVE
AMC126406	RANDY B	AMC126405	ACTIVE
AMC126535	MANDALA 7	AMC126534	ACTIVE
AMC126536	MANDALA 8	AMC126534	ACTIVE
AMC126537	MANDALA 9	AMC126534	ACTIVE
AMC126538	MANDALA 10	AMC126534	ACTIVE
AMC129334	MANDALA 12	AMC129334	ACTIVE
AMC130489	PROTECTO 2	AMC130488	ACTIVE
AMC142356	DONKEY MINE #4	AMC142355	ACTIVE
AMC157621	MANDALA 14	AMC157621	ACTIVE
AMC170911	WEDNESDAY HOPE #1	AMC170911	ACTIVE
AMC174224	BIG ROCK #1	AMC174224	ACTIVE
AMC174225	BIG ROCK #2	AMC174224	ACTIVE
AMC191670	ROADRUNNER #1	AMC191670	ACTIVE
AMC191671	ROADRUNNER #2	AMC191670	ACTIVE
AMC196365	TURKEY BUZZARD #1	AMC196365	ACTIVE
AMC235841	BETTY #4	AMC235841	ACTIVE
AMC235842	BETTY #5	AMC235841	ACTIVE
AMC236096	GARYS PLACE #1 A	AMC236096	ACTIVE
AMC244561	GOLD DUST #2	AMC244561	ACTIVE
AMC247112	SANDO	AMC247112	ACTIVE
AMC251044	FAITH #3	AMC251042	ACTIVE
AMC251047	LORDS BLESSING	AMC251042	ACTIVE
AMC254410	JACKASS	AMC254410	ACTIVE
AMC254411	JENNEY	AMC254410	ACTIVE
AMC254412	HINNY	AMC254410	ACTIVE
AMC258455	TURKEY BUZZARD EXTEN	AMC258455	ACTIVE
AMC258456	TURKEY BUZZARD #2	AMC258455	ACTIVE
AMC258457	TURKEY BUZZARD #3	AMC258455	ACTIVE
AMC258458	TURKEY BUZZARD #4	AMC258455	ACTIVE
AMC259813	D6 PLACER	AMC259812	ACTIVE
AMC259814	EASTSIDE	AMC259812	ACTIVE
AMC291104	CAS #2	AMC291104	ACTIVE
AMC292017	C 6 PLACER	AMC292017	ACTIVE
AMC292924	CD7 PLACER	AMC292924	ACTIVE
AMC300332	WOLF #5	AMC300332	ACTIVE
AMC300333	WOLF #6	AMC300332	ACTIVE
AMC308433	OCOTILLO #1	AMC308433	ACTIVE
AMC308434	OCOTILLO #2	AMC308433	ACTIVE
AMC313473	PATRIOT 1	AMC313473	ACTIVE
AMC313474	PATRIOT 2	AMC313473	ACTIVE
AMC313475	PATRIOT 3	AMC313473	ACTIVE
AMC313476	PATRIOT 4	AMC313473	ACTIVE
AMC313477	PATRIOT 5	AMC313473	ACTIVE
AMC313839	RR HUMBUG #1	AMC313836	ACTIVE
AMC313840	RR HUMBUG #2	AMC313836	ACTIVE
AMC314304	ORO DE VALENZUELA	AMC314304	ACTIVE
AMC314631	RR HUMBUG #3	AMC314626	ACTIVE

**DEPARTMENT OF THE INTERIOR  
BUREAU OF LAND MANAGEMENT  
MINING CLAIMS**

**MC Customer Information - With Serial No. and Claim Name  
ACTIVE CLAIMS**

Run Date: 09/07/2012 02:07 PM

Page 2 of 4

<u>Serial No.</u>	<u>Claim Name/Number</u>	<u>Lead Serial No.</u>	<u>Disposition</u>
AMC316493	AQUARIOUS EXTENSION	AMC316493	ACTIVE
AMC321061	EFTY #2	AMC321061	ACTIVE
AMC326311	CARRIE #1	AMC326311	ACTIVE
AMC326312	CARRIE #2	AMC326311	ACTIVE
AMC326313	CARRIE #3	AMC326311	ACTIVE
AMC326314	CARRIE #4	AMC326311	ACTIVE
AMC326315	PENNEYEIGHT #1	AMC326311	ACTIVE
AMC326316	PENNEYWEIGHT #2	AMC326311	ACTIVE
AMC326319	PAT	AMC326311	ACTIVE
AMC326322	DOUBLE R	AMC326311	ACTIVE
AMC326323	JAKE #1	AMC326311	ACTIVE
AMC326324	JAKE #2	AMC326311	ACTIVE
AMC326325	JAKE #3	AMC326311	ACTIVE
AMC326326	OCOTILLO #3	AMC326311	ACTIVE
AMC326327	PILGRIM #1	AMC326311	ACTIVE
AMC326754	KEYSTONE #1	AMC326754	ACTIVE
AMC326757	KEYSTONE #4	AMC326754	ACTIVE
AMC326758	KEYSTONE #5	AMC326754	ACTIVE
AMC326760	KEYSTONE #7	AMC326754	ACTIVE
AMC326761	KEYSTONE #8	AMC326754	ACTIVE
AMC326762	KEYSTONE #9	AMC326754	ACTIVE
AMC326764	KEYSTONE #11	AMC326754	ACTIVE
AMC326765	KEYSTONE #12	AMC326754	ACTIVE
AMC326772	RANGE BULL #1	AMC326772	ACTIVE
AMC327930	RED BIRD #7	AMC327930	ACTIVE
AMC327931	RED BIRD #8	AMC327930	ACTIVE
AMC328303	RED BIRD #10	AMC328302	ACTIVE
AMC328593	CEEDEE #2	AMC328593	ACTIVE
AMC328594	CEEDEE #3	AMC328593	ACTIVE
AMC328595	CEEDEE #4	AMC328593	ACTIVE
AMC328597	CEEDEE #7	AMC328593	ACTIVE
AMC328598	CEEDEE #8	AMC328593	ACTIVE
AMC328605	BURRO #1	AMC328593	ACTIVE
AMC328606	BURRO #2	AMC328593	ACTIVE
AMC328698	CASS NO 4	AMC328689	ACTIVE
AMC328699	CASS NO 5	AMC328689	ACTIVE
AMC328700	CASS NO 6	AMC328689	ACTIVE
AMC328701	CASS NO 7	AMC328689	ACTIVE
AMC328702	CASS NO 8	AMC328689	ACTIVE
AMC328703	CEEDEE #1	AMC328689	ACTIVE
AMC328704	CEEDEE #5	AMC328689	ACTIVE
AMC328705	GENES DREAM	AMC328689	ACTIVE
AMC328742	RED BIRD #11	AMC328742	ACTIVE
AMC329020	RR #1	AMC329013	ACTIVE
AMC329021	RR #2	AMC329013	ACTIVE
AMC329022	RR #3	AMC329013	ACTIVE
AMC329023	RR #4	AMC329013	ACTIVE
AMC329318	MERCER'S PLACE	AMC329318	ACTIVE
AMC329388	BAD LUCK	AMC329388	ACTIVE
AMC329389	NO LUCK	AMC329388	ACTIVE
AMC329390	GOOD LUCK	AMC329388	ACTIVE
AMC329391	GREAT LUCK	AMC329388	ACTIVE
AMC329392	CLINTON	AMC329388	ACTIVE
AMC329393	CLYDE	AMC329388	ACTIVE
AMC329394	BONNY	AMC329388	ACTIVE
AMC329800	GYPSY MOTH 1	AMC329800	ACTIVE
AMC329801	GYPSY MOTH 2	AMC329800	ACTIVE
AMC331233	RED BASIN #1	AMC331232	ACTIVE
AMC333426	LA SIESTA #1	AMC333426	ACTIVE

DEPARTMENT OF THE INTERIOR  
BUREAU OF LAND MANAGEMENT  
MINING CLAIMS

MC Customer Information - With Serial No. and Claim Name  
ACTIVE CLAIMS

Run Date: 09/07/2012 02:07 PM

Page 3 of 4

<u>Serial No.</u>	<u>Claim Name/Number</u>	<u>Lead Serial No.</u>	<u>Disposition</u>
AMC333427	LA SIESTA #3	AMC333426	ACTIVE
AMC338207	SEVEN GRAND	AMC338207	ACTIVE
AMC339964	RR #5	AMC339964	ACTIVE
AMC339965	RR #6	AMC339964	ACTIVE
AMC350275	GOLD BUG	AMC350275	ACTIVE
AMC350276	GOLD MASTER	AMC350275	ACTIVE
AMC350277	LOBO	AMC350275	ACTIVE
AMC350278	MINE LAB	AMC350275	ACTIVE
AMC350279	WEBSTER MINE	AMC350275	ACTIVE
AMC350280	WHISTLER	AMC350275	ACTIVE
AMC350281	WICKENBURG	AMC350275	ACTIVE
AMC350905	KING DUCK II	AMC350903	ACTIVE
AMC350906	LITTLE TERRY	AMC350903	ACTIVE
AMC350907	DEVILS NEST AU 9	AMC350903	ACTIVE
AMC350910	DEVILS NEST AU 12	AMC350903	ACTIVE
AMC355930	LEAVE NO HOLES #1	AMC355930	ACTIVE
AMC355931	LEAVE NO HOLES #2	AMC355930	ACTIVE
AMC355932	LEAVE NO HOLES #3	AMC355930	ACTIVE
AMC355933	LEAVE NO HOLES #4	AMC355930	ACTIVE
AMC356382	DUCBILL #1	AMC356380	ACTIVE
AMC356383	DUCBILL #2	AMC356380	ACTIVE
AMC356553	AU SUM 1	AMC356553	ACTIVE
AMC357837	KAREN LYNN	AMC357837	ACTIVE
AMC358378	HIDDEN TREASURE	AMC358378	ACTIVE
AMC358379	AQUARIOUS EXT W #1	AMC358379	ACTIVE
AMC358380	AQUARIOUS EXT W #2	AMC358379	ACTIVE
AMC358381	AQUARIOUS EXT W #3	AMC358379	ACTIVE
AMC358382	AQUARIOUS EXT W #4	AMC358379	ACTIVE
AMC362558	HOLLY MARIE	AMC362558	ACTIVE
AMC364340	MARY FRANCIS	AMC364340	ACTIVE
AMC364688	RR #7	AMC364688	ACTIVE
AMC364689	RR #8	AMC364688	ACTIVE
AMC366267	COBI'S GOLD	AMC366267	ACTIVE
AMC366268	RENEE'S BEST CHANCE	AMC366267	ACTIVE
AMC366269	ROUGH ROAD	AMC366267	ACTIVE
AMC366270	STUCK DUCK	AMC366267	ACTIVE
AMC366271	TEGANS BANK	AMC366267	ACTIVE
AMC368415	JACKS HIDEAWAY	AMC368415	ACTIVE
AMC371350	WILGERS WISH	AMC371350	ACTIVE
AMC371802	HAPPY TIMES	AMC371802	ACTIVE
AMC371803	SADDLE TRAMPS	AMC371802	ACTIVE
AMC374274	LORI'S PLACE	AMC374274	ACTIVE
AMC374275	CHARLES' DREAM	AMC374274	ACTIVE
AMC374726	ROSLYN'S ROOST	AMC374726	ACTIVE
AMC38911	DIABLO PLACER	AMC38911	ACTIVE
AMC395761	BUMBLE BEE KING	AMC395761	ACTIVE
AMC395912	REEVES RENDEZVOUS	AMC395912	ACTIVE
AMC395914	BILL SEES TREASURE	AMC395912	ACTIVE
AMC406356	CASS NO. 9	AMC406356	ACTIVE
AMC407030	CAROLS CORNER	AMC407030	ACTIVE
AMC410363	CASS #10	AMC410363	ACTIVE
AMC410364	GOLDEN SANDS	AMC410363	ACTIVE
AMC48976	AQUARIOUS NO 1	AMC48976	ACTIVE
AMC48977	AQUARIUS NO 3	AMC48976	ACTIVE
AMC62606	AQUARIOUS NO 2	AMC62606	ACTIVE
AMC64830	CATCLAW	AMC64830	ACTIVE
AMC68531	THOMASON	AMC68526	ACTIVE
AMC74734	SHARON LEE NO 1	AMC74734	ACTIVE
AMC74735	SHARON LEE NO 2	AMC74734	ACTIVE

DEPARTMENT OF THE INTERIOR  
BUREAU OF LAND MANAGEMENT  
MINING CLAIMS

MC Customer Information - With Serial No. and Claim Name  
ACTIVE CLAIMS

Run Date: 09/07/2012 02:07 PM

Page 4 of 4

<u>Serial No.</u>	<u>Claim Name/Number</u>	<u>Lead Serial No.</u>	<u>Disposition</u>
AMC74736	SHARON LEE NO 3	AMC74734	ACTIVE
AMC74737	SHARON LEE NO 4	AMC74734	ACTIVE
AMC76951	MERCIFUL HEAVENS #2	AMC76950	ACTIVE
AMC82213	BEAN BAG #1	AMC82212	ACTIVE
AMC89414	BEAN BAG #2	AMC89414	ACTIVE
AMC89420	WOLF #1	AMC89414	ACTIVE
AMC89421	WOLF #2	AMC89414	ACTIVE
AMC89422	WOLF #3	AMC89414	ACTIVE
AMC89423	WOLF #4	AMC89414	ACTIVE
AMC92803	GOODWIN #1	AMC92803	ACTIVE
AMC95198	GOLD PALACE I	AMC95198	ACTIVE
AMC95199	GOLD PALACE II	AMC95198	ACTIVE
AMC95200	GOLD PALACE III	AMC95198	ACTIVE
AMC95201	GOLD PALACE IV	AMC95198	ACTIVE
AMC95202	GOLD PALACE V	AMC95198	ACTIVE
AMC95203	MORE THAN LOTS OF RO	AMC95198	ACTIVE
AMC95204	LOTS OF ROCK	AMC95198	ACTIVE
AMC95205	GOLD PALACE VIII	AMC95198	ACTIVE
AMC96051	J D R #1	AMC96051	ACTIVE
AMC96052	J D R #2	AMC96051	ACTIVE
AMC96053	J D R #3	AMC96051	ACTIVE

Number of ACTIVE cases: 190



When recorded mail to:  
 Roadrunner Prospectors **b**  
 P. O. Box 56804  
 Phoenix, AZ 85079

MAINTENANCE FEE PAYMENT IN LIEU OF ASSESSMENT WORK FOR THE UPCOMING  
 ASSESSMENT YEAR BEGINNING SEPTEMBER 1, 2012.

AMC #	Claim Name	County	Cnty Record Data	Township	Range	Section	Acres
358379	Aquarius Ext. West #1	Yavapai	3633817 4076 797	10N	2E	18	20
358380	Aquarius Ext. West #2	Yavapai	3633818 4076 798	10N	2E	18	20
358381	Aquarius Ext. West #3	Yavapai	3633819 4076 799	10N	2E	18	20
358382	Aquarius Ext. West #4	Yavapai	3633820 4076 800	10N	2E	18	20
48976	Aquarius #1	Yavapai	0801 192	10N	2E	7	20
62606	Aquarius #2	Yavapai	1001 437	10N	2E	7	20
48977	Aquarius #3	Yavapai	0801 194	10N	2E	7, 18	20
316493	Aquarius Extension	Yavapai	2402 767	10N	2E	18	65.64
356553	Au Sum 1	Yavapai	4511 771	10N	2E	28,29,32,33	40
329388	Bad Luck	Yavapai	2780 912	12N	1W	14, 23	20
82213	Bean Bag #1	Yavapai	0965 338	12N	1W	28	20
89414	Bean Bag #2	Yavapai	1249 413	12N	1W	28	41.32
235841	Betty #4	Yavapai	1713 778	12N	1W	14	20
235842	Betty #5	Yavapai	1713 780	12N	1W	14	20
174224	Big Rock #1	Yavapai	1469 76	12N	1W	10, 11	20
174225	Big Rock #2	Yavapai	1469 78	12N	1W	10	20
329394	Bonny	Yavapai	2780 924	12N	1W	30	20
395761	Bumble Bee King	Yavapai	4651 956	9N	2E	5	120
328605	Burro #1	Yavapai	2742 987	12N	1W	33	20
328606	Burro #2	Yavapai	2742 985	11N	1W	4	20
64830	Catclaw	Yavapai	0912 239	9N	4W	6	20
328703	Ceedee #1	Yavapai	2746 703	8N	1W	5	20
328593	Ceedee #2	Yavapai	2742 961	8N	1W	5	20
328594	Ceedee #3	Yavapai	2742 963	8N	1W	5	20
328595	Ceedee #4	Yavapai	2742 965	8N	1W	5	20
328704	Ceedee #5	Yavapai	2746 705	8N	1W	5	20
328597	Ceedee #7	Yavapai	2742 969	8N	1W	4	20
328598	Ceedee #8	Yavapai	2742 971	8N	1W	4	20
329392	Clinton	Yavapai	2780 920	12N/12N	1W/2W	30/25	20
329393	Clyde	Yavapai	2780 922	12N/12N	1W/2W	30/25	20
366267	Cobi's Gold	Yavapai	4281 505	11.5N	1E	19	20
350910	Devils Nest AU 12	Yavapai	3620 62	9N	4W	6	20
350907	Devils Nest AU 9	Yavapai	3620 60	9N	4W	6	20
142356	Donkey Mine #4	Yavapai	1422 292	12N	1W	33	20
356382	Ducbill #1	Yavapai	27429 1402 63	12N	1W	17	20
356383	Ducbill #2	Yavapai	27430 1402 65	12N	1W	17	20
251044	Faith #3	Yavapai	1812 836	9N	5W	13	20
236096	Gary's Place #1A	Yavapai	1714 193	12N	1W	14	20
328705	Genes Dream	Yavapai	2746 707	9.5N	2E	20, 21	20
244561	Gold Dust #2	Yavapai	1781 510	11N	2E	13	6.88

The name and address of the owner of the Claims for which this is prepared is:

Roadrunners Prospectors Club Inc.  
 P. O. Box 56804  
 Phoenix, AZ 85079

Signature: *[Handwritten Signature]* (agent)

Date: *8/27/2012*  
*Lead file report @ back*

2012 AUG 27 11:21

RECEIVED  
 BLM AZ STATE OFFICE

ENTERED INTO COMPUTER

*9/10/2012*  
*[Handwritten Initials]*



When recorded mail to:

Roadrunner Prospector's Club  
 P. O. Box 56804  
 Phoenix, AZ 85079

MAINTENANCE FEE PAYMENT IN LIEU OF ASSESSMENT WORK FOR THE UPCOMING  
 ASSESSMENT YEAR BEGINNING SEPTEMBER 1, 2012.

AMC #	Claim Name	County	Cnty Record Data	Township	Range	Section	Acres
95198	Gold Palace I	Yavapai	1256 447	12N	1W	19	20
95199	Gold Palace II	Yavapai	1256 450	12N	1W	19	20
95200	Gold Palace III	Yavapai	1256 453	12N	1W	19	20
95201	Gold Palace IV	Yavapai	1256 456	12N	1W	19	20
95202	Gold Palace V	Yavapai	1256 459	12N	1W	19	20
95203	Gold Palace VI	Yavapai	1256 462	12N	1W	19	20
95204	Gold Palace VII	Yavapai	1256 465	12N	1W	19	20
95205	Gold Palace VIII	Yavapai	1256 468	12N	1W	30	20
329390	Good Luck	Yavapai	2780 916	12N	1W	23, 24	20
92803	Goodwin #1	Yavapai	1058 779	12N	1W	28, 33	31.68
329391	Great Luck	Yavapai	2780 918	12N	1W	24	20
371802	Happy Times	Yavapai	4390 621	13N	3W	29, 32	20
358378	Hidden Treasure	Yavapai	3633816 4076 796	12N/12N	1W/2W	30,31/25,36	20
254412	Hinny	Yavapai	1807 656	11N	1E	34	120
362558	Holly Marie	Yavapai	3769442 4190 312	9.5N	2E	20, 21	2.26
254410	Jackass	Yavapai	1807 660	11N	1E	34, 35	40
368415	Jacks Hideaway	Yavapai	4308 863	13N	3W	29	20
112606	Janet Lynn No. Two (2)	Yavapai	1331 560	10N	1E	12, 13	50
96051	JDR #1	Yavapai	1267 825	12.5N	2W	21	20
96052	JDR #2	Yavapai	1267 827	12.5N	2W	21	20
96053	JDR #3	Yavapai	1267 829	12.5N/13N	2W/2W	21/33	20
254411	Jenney	Yavapai	1807 658	11N	1E	34	20
357837	Karen Lynn	Yavapai	4039 542	9N	4W	6	20
350905	King Duck II	Yavapai	4247 552	10N/9N	4W/4W	31/6	20
112605	Laura Kay No. One (1)	Yavapai	1331 563	10N	1E	12, 13	70
355930	Leave No Holes #1	Yavapai	3989 69	9N	5W	12	160
355931	Leave No Holes #2	Yavapai	3989 70	9N	5W	12	160
355932	Leave No Holes #3	Yavapai	3989 71	9N	5W	13	160
355933	Leave No Holes #4	Yavapai	3989 72	9N	5W	13	160
321061	Lefty #2	Yavapai	2479 560	8N	1E	30	20
350906	Little Terry	Yavapai	4247 551	9N	4W	6	20
251047	Lords Blessing	Yavapai	1803 415	9N	5W	13	20
126538	Mandala 10	Yavapai	1371 343	10N	2E	31	20
129334	Mandala 12	Yavapai	1376 706	10N	2E	30	27.95
157621	Mandala 14	Yavapai	1437 981	10N	2E	30	20
102389	Mandala 2 & 3	Yavapai	1293 289	10N	2E	30	20
126535	Mandala 7	Yavapai	1437 985	10N	2E	30	20
126536	Mandala 8	Yavapai	1371 339	10N	2E	30	20
126537	Mandala 9	Yavapai	1371 341	10N	2E	30	20
364340	Mary Francis	Yavapai	3824744 4236 718	13N	2E	29	16

The name and address of the owner of the Claims for which this is prepared is:

Roadrunners Prospectors Club Inc.  
 P. O. Box 56804  
 Phoenix, AZ 85079

Signature: [Signature] (agent)

Date: 8/27/2012

2012 AUG 27 11:21  
 RECEIVED  
 BLM AZ STATE OFFICE



When recorded mail to:  
 Roadrunner Prospectors **b**  
 P. O. Box 56804  
 Phoenix, AZ 85079

MAINTENANCE FEE PAYMENT IN LIEU OF ASSESSMENT WORK FOR THE UPCOMING  
 ASSESSMENT YEAR BEGINNING SEPTEMBER 1, 2012.

AMC #	Claim Name	County	Cnty Record Data	Township	Range	Section	Acres
329318	Mercer's Place	Yavapai	2777 216, 3288 700	11N	1W	4	20
76951	Merciful Heavens #2	Yavapai	1329 344	12N/11N	1W/1W	33/4	20
329389	No Luck	Yavapai	2780 914	12N	1W	23	20
314304	Oro De Valenzuela	Yavapai	3436 378	11N	1E	14	23.42
313473	Patriot 1	Yavapai	2347 704	11N	1W	4	20
313474	Patriot 2	Yavapai	2347 706	11N	1W	3, 4	20
313475	Patriot 3	Yavapai	2347 708	11N	1W	3	20
313476	Patriot 4	Yavapai	2347 710	11N	1W	3	20
313477	Patriot 5	Yavapai	2347 712	11N	1W	3	20
130489	Protecto 2	Yavapai	1381 826	12N	1W	33	20
328742	Red Bird #11	Yavapai	2754 072	10N	1E/2E	1, 19	40
366268	Renee's Best Chance	Yavapai	4281 507	13N	3W	32	20
191670	Roadrunner #1	Yavapai	1514 754	12.5N	1W	25	12.85
191671	Roadrunner #2	Yavapai	1514 756	12.5N	1W	25	20
366269 ✓	Rough Road	Yavapai	4281 503	11.5N	1E	30	20
313839	RR-Humbug #1	Yavapai	2352 463	8N	1E	31	120
313840	RR-Humbug #2	Yavapai	2352 460	8N	1E	31	60
314631	RR-Humbug #3	Yavapai	2360 845	8N	1E	29, 30	40
371803	Saddle Tramps	Yavapai	4390 622	13N	3W	29	20
74734	Sharon Lee #1	Yavapai	0912 397	11N	1E	35, 36	80
74735	Sharon Lee #2	Yavapai	0912 398	11N	1E	35	70
74736	Sharon Lee #3	Yavapai	0912 399	10N	1E	2	20
74737	Sharon Lee #4	Yavapai	0912 400	10N	1E	1, 2	120
366270 ✓	Stuck Duck	Yavapai	4281 506	13N	3W	32	20
366271 ✓	Tegan's Bank	Yavapai	4281 504	11.5N	1E	30	20
68531	Thomason	Yavapai	0121 511	9N	4W	7	20
196365	Turkey Buzzard #1	Yavapai	1529 712	11N	3E	30	13.77
258456	Turkey Buzzard #2	Yavapai	1838 872	11N	3E	30	20
258457	Turkey Buzzard #3	Yavapai	1838 874	11N	3E	30	20
258458	Turkey Buzzard #4	Yavapai	1838 876	11N	3E	30	20
258455	Turkey Buzzard Ext.	Yavapai	1838 870	11N	3E	30	10
170911	Wednesday Hope #1	Yavapai	1467 691	10N	2E	31	20
11413	Wednesday Hope #4	Yavapai	1015 726, 1799 330	9.5N/10N	2E/2E	20/32	20
371350	Wilgers Wish	Yavapai	4372 442	13N	3W	32	20
89420	Wolf #1	Yavapai	0961 673, 90 203541	11.5N	1E	31	20
89421	Wolf #2	Yavapai	0961 674, 2207 41	11.5N	1E	31	20
89422	Wolf #3	Yavapai	0961 675, 2207 41	11.5N	1E	31	20
89423	Wolf #4	Yavapai	0961 676, 2207 41	11.5N/11N	1E/1E	31/6	20
300332	Wolf #5	Yavapai	2208 526	11.5N	1E	31	20
300333	Wolf #6	Yavapai	2208 524	11N	1E	5, 6	20

The name and address of the owner of the Claims for which this is prepared is:

Roadrunners Prospectors Club Inc.  
 P. O. Box 56804  
 Phoenix, AZ 85079

Signature: [Handwritten Signature] (agent)

Date: 8/27/2012

PHOENIX, ARIZONA  
 2012 AUG 27 A 11: 21  
 BLM AZ STATE OFFICE  
 RECEIVED  
 ENTERED INTO COMPUTER  
 9/10/2012 TS



When recorded mail to:  
 Roadrunner Prospectors Club  
 P. O. Box 56804  
 Phoenix, AZ 85079

MAINTENANCE FEE PAYMENT IN LIEU OF ASSESSMENT WORK FOR THE UPCOMING  
 ASSESSMENT YEAR BEGINNING SEPTEMBER 1, 2012.

326319	Pat	Maricopa	93 0174152	7N	3W	31	20
326315	Pennyweight #1	Maricopa	93 0174148	7N	3W	29	40
326316	Pennyweight #2	Maricopa	93 0174156	7N	3W	29	40
326327	Pilgrim #1	Maricopa	93 0174153	7N	3W	31	20
126406	Randy B	Maricopa	15049 221	7N	3W	30	80
326772	Range Bull # 1	Maricopa	93 0362063	7N	3W	21	20
331233	Red Basin #1	Maricopa	94 0383049	6N	6W	26	160
327930	Red Bird # 7	Maricopa	93 0897433	7N	3W	17	20
327931	Red Bird # 8	Maricopa	93 0897432	7N	3W	20	20
328302	Red Bird # 9	Maricopa	93 0897431	7N	3W	17	30
374726	Roslyn's Roost	Maricopa	2006 1445012	7N	3W	17	20
329020	RR #1	Maricopa	94 0021782	6N	4W	1	20
329021	RR #2	Maricopa	94 0021783	6N	4W	1	20
329022	RR #3	Maricopa	94 0021784	6N	4W	1	20
329023	RR #4	Maricopa	94 0021785	6N	4W	1	20
339964	RR #5	Maricopa	96 0488373	6N	4W	1	20
339965	RR #6	Maricopa	96 0488374	6N	4W	1	20
364688	RR #7	Maricopa	2005 0477984	6N	4W	1	20
364689	RR #8	Maricopa	2005 0477985	6N	4W	1	20
247112	Sando	Maricopa	85 0559653	7N	3W	28	20
338207	Seven Grand	Maricopa	98 0139764	7N	4W	25	20
350279	Webster Mine	Maricopa	98 0535742	6N	6W	26	20
350280	Whistler	Maricopa	98 0535743	6N	6W	26	20
350281	Wickenburg	Maricopa	98 0535744	6N	6W	26	20

The name and address of the owner of the Claims for which this is prepared is:

Roadrunners Prospectors Club Inc.  
 P. O. Box 56804  
 Phoenix, AZ 85079

Signature: Jack Cooper (agent)

Date: 8/27/2012

24

RECEIVED  
 BLM AZ STATE OFFICE  
 2012 AUG 27 A 11: 22  
 PHOENIX, ARIZONA



When recorded mail to:  
 Roadrunner Prospectors b  
 P. O. Box 56804  
 Phoenix, AZ 85079

MAINTENANCE FEE PAYMENT IN LIEU OF ASSESSMENT WORK FOR THE UPCOMING  
 ASSESSMENT YEAR BEGINNING SEPTEMBER 1, 2012.

407030	Carols Corner	Maricopa	11 0623989	7N	3W	18	20
326311	Carrie #1	Maricopa	93 0174157	7N	3W	31	40
326312	Carrie #2	Maricopa	93 0174158	7N	3W	31	40
326313	Carrie #3	Maricopa	93 0174160	7N	3W	30	20
326314	Carrie #4	Maricopa	93 0174159	7N	3W	30	20
291104	Cas #2	Maricopa	92 0366284	7N	3W	29	20
410363	Cass No. 10	Maricopa	93 0885574	7N	3W	29	20
328698	Cass No. 4	Maricopa	93 0885578	7N	3W	29	20
328699	Cass No. 5	Maricopa	93 0885577	7N	3W	29	20
328700	Cass No. 6	Maricopa	93 0885576	7N	3W	29	20
328701	Cass No. 7	Maricopa	93 0885575	7N	3W	29	20
328702	Cass No. 8	Maricopa	93 0885574	7N	3W	29	20
406356	Cass No. 9	Maricopa	93 0885574	7N	3W	29	20
374275	Charles' Dream	Maricopa	06 1491112	7N	3W	20	20
326322	Double R	Maricopa	93 0174149	6N	4W	12	80
350275	Gold Bug	Maricopa	98 0535738	6N	6W	26	20
350276	Gold Master	Maricopa	98 0535739	6N	6W	26	20
410364	Golden Sands	Maricopa	11 073563	7N	3W	18	20
329800	Gypsy Moth 1	Maricopa	94 0218517	7N	3W	21	20
329801	Gypsy Moth 2	Maricopa	94 0218518	7N	3W	21	20
326323	Jake #1	Maricopa	93 0174147	7N	3W	29	80
326324	Jake #2	Maricopa	93 0174146	7N	3W	29	80
326325	Jake #3	Maricopa	93 0174145	7N	3W	29	40
333426	La Siesta #1	Maricopa	95 0185054	7N	3W	30	20
333427	La Siesta #3	Maricopa	95 0185055	7N	3W	30	20
350277	Lobo	Maricopa	98 0535740	6N	6W	26	20
374274	Lori's Place	Maricopa	2006 1491113	7N	3W	20	20
350278	Mine Lab	Maricopa	98 0535741	6N	6W	26	20
308433	Ocotillo #1	Maricopa	90 0506459	7N	3W	17, 20	80
308434	Ocotillo #2	Maricopa	90 0506460	7N	3W	17, 18	80

The name and address of the owner of the Claims for which this is prepared is:

Roadrunners Prospectors Club Inc.  
 P. O. Box 56804  
 Phoenix, AZ 85079

Signature: *Paul Euphros* (agent)

Date: *8/27/2012*

30



RECEIVED  
 BLM AZ STATE OFFICE  
 2012 AUG 27 A 11: 22  
 PHOENIX, ARIZONA

*9/10/2012 TS*

ENTERED INTO COMPUTER

When recorded mail to:  
Roadrunner Prospectors Club  
P. O. Box 56804  
Phoenix, AZ 85079

MAINTENANCE FEE PAYMENT IN LIEU OF ASSESSMENT WORK FOR THE UPCOMING  
ASSESSMENT YEAR BEGINNING SEPTEMBER 1, 2012.

AMC #	Claim Name	County	Cnty Record Data	Township	Range	Section	Acres
292017	C6 Placer	La Paz	88 6719	4N	20W	23	60
292924	CD7 Placer	La Paz	88 6943	4N	20W	14, 15, 23	120
259813	D6 Placer	La Paz	86 4195	4N	20W	26	100
38911	Diablo Placer	La Paz	1089 958	4N	20W	23,24,25,26	140
259814	Eastside Placer	La Paz	86 4196	4N	20W	23	85

RECEIVED  
BLM AZ STATE OFFICE  
2012 AUG 27 A 11: 21  
PHOENIX, ARIZONA

The name and address of the owner of the Claims for  
which this is prepared is:

Roadrunners Prospectors Club Inc.  
P. O. Box 56804  
Phoenix, AZ 85079

Signature: *Steve Stephens* (agent)

Date: 8/27/2012



When recorded mail to:

Roadrunner Prospectors b

P. O. Box 56804

Phoenix, AZ 85079

MAINTENANCE FEE PAYMENT IN LIEU OF ASSESSMENT WORK FOR THE UPCOMING  
ASSESSMENT YEAR BEGINNING SEPTEMBER 1, 2012.

AMC #	Claim Name	County	Cnty Record Data	Township	Range	Section	Acres
326754	Keystone #1	Pinal	1922 836	5S	15E	4	20
326764	Keystone #11	Pinal	1922 856	5S	15E	4	20
326765	Keystone #12	Pinal	1922 858	5S	15E	4	20
326757	Keystone #4	Pinal	1922 842	5S	15E	4	20
326758	Keystone #5	Pinal	1922 844	5S	15E	4	20
326760	Keystone #7	Pinal	1922 848	5S	15E	4	20
326761	Keystone #8	Pinal	1922 850	5S	15E	4	20
326762	Keystone #9	Pinal	1922 852	5S	15E	4	20

✓  
RECEIVED  
BLM AZ STATE OFFICE  
2012 AUG 27 A 11:21  
PHOENIX, ARIZONA

The name and address of the owner of the Claims for  
which this is prepared is:

Roadrunners Prospectors Club Inc.  
P. O. Box 56804  
Phoenix, AZ 85079

Signature: Julie Engstrom (agent)

Date: 8/27/2012

8  
9/10/2012 TS  
ENTERED INTO COMPUTER

United States Department of the Interior

Bureau of Land Management

LANDS/RECREATION & PLANNING

ONE N CENTRAL AVE

PHOENIX, AZ 85004 -2203

Phone: 602-417-9200

Receipt

No:

2641085

<b>Transaction #:</b> 2721717	
<b>Date of Transaction:</b> 08/27/2012	
<b>CUSTOMER:</b>	
ROADRUNNER PROSPECTORS CLUB INC BOX 56804 PHOENIX,AZ 85079 US	

LINE #	QTY	DESCRIPTION	REMARKS	UNIT PRICE	TOTAL
1	1.00	LOCATABLE MINERALS / MINING CLAIMS-NOT NEW-UNADJUD,ONE AUTH NO. ONLY / MINING CLAIM MONEY RECEIVED <b>CASES: AMC358379/\$43680.00</b>	MAINT 2013/187	- n/a -	43680.00
<b>TOTAL:</b>					<b>\$43,680.00</b>

PAYMENT INFORMATION			
1	AMOUNT:	43680.00	POSTMARKED: N/A
	TYPE:	CHECK	RECEIVED: 08/27/2012
	CHECK NO:	7730	
	NAME:	ROADRUNNER PROSPECTORS CLUB INC BOX 56804 PHOENIX AZ 85079 US	

REMARKS

This receipt was generated by the automated BLM Collections and Billing System and is a paper representation of a portion of the official electronic record contained therein.




**DEPARTMENT OF THE INTERIOR**  
**BUREAU OF LAND MANAGEMENT**  
**MINING CLAIMS**

**MC Customer Information - With Serial No. and Claim Name**  
**ACTIVE CLAIMS**

Run Date: 09/07/2012 02:07 PM

Page 1 of 4

Admin State: AZ

Geo State: AZ

ROADRUNNER PRSPCTRS CLUB INC  
 PO BOX 56804  
 PHOENIX, AZ 85079-68

CUSTOMER ID: 61532

<u>Serial No.</u>	<u>Claim Name/Number</u>	<u>Lead Serial No.</u>	<u>Disposition</u>
AMC102389	MANDALA 2 3	AMC102389	ACTIVE
AMC112605	LAURA KAY NO ONE 1	AMC112605	ACTIVE
AMC112606	JANET LYNN NO 2	AMC112605	ACTIVE
AMC11413	WEDNESDAY HOPE #4	AMC11413	ACTIVE
AMC126406	RANDY B	AMC126405	ACTIVE
AMC126535	MANDALA 7	AMC126534	ACTIVE
AMC126536	MANDALA 8	AMC126534	ACTIVE
AMC126537	MANDALA 9	AMC126534	ACTIVE
AMC126538	MANDALA 10	AMC126534	ACTIVE
AMC129334	MANDALA 12	AMC129334	ACTIVE
AMC130489	PROTECTO 2	AMC130488	ACTIVE
AMC142356	DONKEY MINE #4	AMC142355	ACTIVE
AMC157621	MANDALA 14	AMC157621	ACTIVE
AMC170911	WEDNESDAY HOPE #1	AMC170911	ACTIVE
AMC174224	BIG ROCK #1	AMC174224	ACTIVE
AMC174225	BIG ROCK #2	AMC174224	ACTIVE
AMC191670	ROADRUNNER #1	AMC191670	ACTIVE
AMC191671	ROADRUNNER #2	AMC191670	ACTIVE
AMC196365	TURKEY BUZZARD #1	AMC196365	ACTIVE
AMC235841	BETTY #4	AMC235841	ACTIVE
AMC235842	BETTY #5	AMC235841	ACTIVE
AMC236096	GARYS PLACE #1 A	AMC236096	ACTIVE
AMC244561	GOLD DUST #2	AMC244561	ACTIVE
AMC247112	SANDO	AMC247112	ACTIVE
AMC251044	FAITH #3	AMC251042	ACTIVE
AMC251047	LORDS BLESSING	AMC251042	ACTIVE
AMC254410	JACKASS	AMC254410	ACTIVE
AMC254411	JENNEY	AMC254410	ACTIVE
AMC254412	HINNY	AMC254410	ACTIVE
AMC258455	TURKEY BUZZARD EXTEN	AMC258455	ACTIVE
AMC258456	TURKEY BUZZARD #2	AMC258455	ACTIVE
AMC258457	TURKEY BUZZARD #3	AMC258455	ACTIVE
AMC258458	TURKEY BUZZARD #4	AMC258455	ACTIVE
AMC259813	D6 PLACER	AMC259812	ACTIVE
AMC259814	EASTSIDE	AMC259812	ACTIVE
AMC291104	CAS #2	AMC291104	ACTIVE
AMC292017	C 6 PLACER	AMC292017	ACTIVE
AMC292924	CD7 PLACER	AMC292924	ACTIVE
AMC300332	WOLF #5	AMC300332	ACTIVE
AMC300333	WOLF #6	AMC300332	ACTIVE
AMC308433	OCOTILLO #1	AMC308433	ACTIVE
AMC308434	OCOTILLO #2	AMC308433	ACTIVE
AMC313473	PATRIOT 1	AMC313473	ACTIVE
AMC313474	PATRIOT 2	AMC313473	ACTIVE
AMC313475	PATRIOT 3	AMC313473	ACTIVE
AMC313476	PATRIOT 4	AMC313473	ACTIVE
AMC313477	PATRIOT 5	AMC313473	ACTIVE
AMC313839	RR HUMBUG #1	AMC313836	ACTIVE
AMC313840	RR HUMBUG #2	AMC313836	ACTIVE
AMC314304	ORO DE VALENZUELA	AMC314304	ACTIVE
AMC314631	RR HUMBUG #3	AMC314626	ACTIVE

**DEPARTMENT OF THE INTERIOR  
BUREAU OF LAND MANAGEMENT  
MINING CLAIMS**

**MC Customer Information - With Serial No. and Claim Name  
ACTIVE CLAIMS**

Run Date: 09/07/2012 02:07 PM

Page 2 of 4

<u>Serial No.</u>	<u>Claim Name/Number</u>	<u>Lead Serial No.</u>	<u>Disposition</u>
AMC316493	AQUARIOUS EXTENSION	AMC316493	ACTIVE
AMC321061	EFTY #2	AMC321061	ACTIVE
AMC326311	CARRIE #1	AMC326311	ACTIVE
AMC326312	CARRIE #2	AMC326311	ACTIVE
AMC326313	CARRIE #3	AMC326311	ACTIVE
AMC326314	CARRIE #4	AMC326311	ACTIVE
AMC326315	PENNEYEIGHT #1	AMC326311	ACTIVE
AMC326316	PENNEYWEIGHT #2	AMC326311	ACTIVE
AMC326319	PAT	AMC326311	ACTIVE
AMC326322	DOUBLE R	AMC326311	ACTIVE
AMC326323	JAKE #1	AMC326311	ACTIVE
AMC326324	JAKE #2	AMC326311	ACTIVE
AMC326325	JAKE #3	AMC326311	ACTIVE
AMC326326	OCOTILLO #3	AMC326311	ACTIVE
AMC326327	PILGRIM #1	AMC326311	ACTIVE
AMC326754	KEYSTONE #1	AMC326754	ACTIVE
AMC326757	KEYSTONE #4	AMC326754	ACTIVE
AMC326758	KEYSTONE #5	AMC326754	ACTIVE
AMC326760	KEYSTONE #7	AMC326754	ACTIVE
AMC326761	KEYSTONE #8	AMC326754	ACTIVE
AMC326762	KEYSTONE #9	AMC326754	ACTIVE
AMC326764	KEYSTONE #11	AMC326754	ACTIVE
AMC326765	KEYSTONE #12	AMC326754	ACTIVE
AMC326772	RANGE BULL #1	AMC326772	ACTIVE
AMC327930	RED BIRD #7	AMC327930	ACTIVE
AMC327931	RED BIRD #8	AMC327930	ACTIVE
AMC328303	RED BIRD #10	AMC328302	ACTIVE
AMC328593	CEEDEE #2	AMC328593	ACTIVE
AMC328594	CEEDEE #3	AMC328593	ACTIVE
AMC328595	CEEDEE #4	AMC328593	ACTIVE
AMC328597	CEEDEE #7	AMC328593	ACTIVE
AMC328598	CEEDEE #8	AMC328593	ACTIVE
AMC328605	BURRO #1	AMC328593	ACTIVE
AMC328606	BURRO #2	AMC328593	ACTIVE
AMC328698	CASS NO 4	AMC328689	ACTIVE
AMC328699	CASS NO 5	AMC328689	ACTIVE
AMC328700	CASS NO 6	AMC328689	ACTIVE
AMC328701	CASS NO 7	AMC328689	ACTIVE
AMC328702	CASS NO 8	AMC328689	ACTIVE
AMC328703	CEEDEE #1	AMC328689	ACTIVE
AMC328704	CEEDEE #5	AMC328689	ACTIVE
AMC328705	GENES DREAM	AMC328689	ACTIVE
AMC328742	RED BIRD #11	AMC328742	ACTIVE
AMC329020	RR #1	AMC329013	ACTIVE
AMC329021	RR #2	AMC329013	ACTIVE
AMC329022	RR #3	AMC329013	ACTIVE
AMC329023	RR #4	AMC329013	ACTIVE
AMC329318	MERCER'S PLACE	AMC329318	ACTIVE
AMC329388	BAD LUCK	AMC329388	ACTIVE
AMC329389	NO LUCK	AMC329388	ACTIVE
AMC329390	GOOD LUCK	AMC329388	ACTIVE
AMC329391	GREAT LUCK	AMC329388	ACTIVE
AMC329392	CLINTON	AMC329388	ACTIVE
AMC329393	CLYDE	AMC329388	ACTIVE
AMC329394	BONNY	AMC329388	ACTIVE
AMC329800	GYPSY MOTH 1	AMC329800	ACTIVE
AMC329801	GYPSY MOTH 2	AMC329800	ACTIVE
AMC331233	RED BASIN #1	AMC331232	ACTIVE
AMC333426	LA SIESTA #1	AMC333426	ACTIVE

**DEPARTMENT OF THE INTERIOR  
BUREAU OF LAND MANAGEMENT  
MINING CLAIMS**

**MC Customer Information - With Serial No. and Claim Name  
ACTIVE CLAIMS**

Run Date: 09/07/2012 02:07 PM

Page 3 of 4

<u>Serial No.</u>	<u>Claim Name/Number</u>	<u>Lead Serial No.</u>	<u>Disposition</u>
AMC333427	LA SIESTA #3	AMC333426	ACTIVE
AMC338207	SEVEN GRAND	AMC338207	ACTIVE
AMC339964	RR #5	AMC339964	ACTIVE
AMC339965	RR #6	AMC339964	ACTIVE
AMC350275	GOLD BUG	AMC350275	ACTIVE
AMC350276	GOLD MASTER	AMC350275	ACTIVE
AMC350277	LOBO	AMC350275	ACTIVE
AMC350278	MINE LAB	AMC350275	ACTIVE
AMC350279	WEBSTER MINE	AMC350275	ACTIVE
AMC350280	WHISTLER	AMC350275	ACTIVE
AMC350281	WICKENBURG	AMC350275	ACTIVE
AMC350905	KING DUCK II	AMC350903	ACTIVE
AMC350906	LITTLE TERRY	AMC350903	ACTIVE
AMC350907	DEVILS NEST AU 9	AMC350903	ACTIVE
AMC350910	DEVILS NEST AU 12	AMC350903	ACTIVE
AMC355930	LEAVE NO HOLES #1	AMC355930	ACTIVE
AMC355931	LEAVE NO HOLES #2	AMC355930	ACTIVE
AMC355932	LEAVE NO HOLES #3	AMC355930	ACTIVE
AMC355933	LEAVE NO HOLES #4	AMC355930	ACTIVE
AMC356382	DUCBILL #1	AMC356380	ACTIVE
AMC356383	DUCBILL #2	AMC356380	ACTIVE
AMC356553	AU SUM 1	AMC356553	ACTIVE
AMC357837	KAREN LYNN	AMC357837	ACTIVE
AMC358378	HIDDEN TREASURE	AMC358378	ACTIVE
AMC358379	AQUARIOUS EXT W #1	AMC358379	ACTIVE
AMC358380	AQUARIOUS EXT W #2	AMC358379	ACTIVE
AMC358381	AQUARIOUS EXT W #3	AMC358379	ACTIVE
AMC358382	AQUARIOUS EXT W #4	AMC358379	ACTIVE
AMC362558	HOLLY MARIE	AMC362558	ACTIVE
AMC364340	MARY FRANCIS	AMC364340	ACTIVE
AMC364688	RR #7	AMC364688	ACTIVE
AMC364689	RR #8	AMC364688	ACTIVE
AMC366267	COBI'S GOLD	AMC366267	ACTIVE
AMC366268	RENEE'S BEST CHANCE	AMC366267	ACTIVE
AMC366269	ROUGH ROAD	AMC366267	ACTIVE
AMC366270	STUCK DUCK	AMC366267	ACTIVE
AMC366271	TEGANS BANK	AMC366267	ACTIVE
AMC368415	JACKS HIDEAWAY	AMC368415	ACTIVE
AMC371350	WILGERS WISH	AMC371350	ACTIVE
AMC371802	HAPPY TIMES	AMC371802	ACTIVE
AMC371803	SADDLE TRAMPS	AMC371802	ACTIVE
AMC374274	LORI'S PLACE	AMC374274	ACTIVE
AMC374275	CHARLES' DREAM	AMC374274	ACTIVE
AMC374726	ROSLYN'S ROOST	AMC374726	ACTIVE
AMC38911	DIABLO PLACER	AMC38911	ACTIVE
AMC395761	BUMBLE BEE KING	AMC395761	ACTIVE
AMC395912	REEVES RENDEZVOUS	AMC395912	ACTIVE
AMC395914	BILL SEES TREASURE	AMC395912	ACTIVE
AMC406356	CASS NO. 9	AMC406356	ACTIVE
AMC407030	CAROLS CORNER	AMC407030	ACTIVE
AMC410363	CASS #10	AMC410363	ACTIVE
AMC410364	GOLDEN SANDS	AMC410363	ACTIVE
AMC48976	AQUARIOUS NO 1	AMC48976	ACTIVE
AMC48977	AQUARIUS NO 3	AMC48976	ACTIVE
AMC62606	AQUARIOUS NO 2	AMC62606	ACTIVE
AMC64830	CATCLAW	AMC64830	ACTIVE
AMC68531	THOMASON	AMC68526	ACTIVE
AMC74734	SHARON LEE NO 1	AMC74734	ACTIVE
AMC74735	SHARON LEE NO 2	AMC74734	ACTIVE



DEPARTMENT OF THE INTERIOR  
BUREAU OF LAND MANAGEMENT

MINING CLAIMS

MC Customer Information - With Serial No. and Claim Name

ACTIVE CLAIMS

Run Date: 09/07/2012 02:07 PM

Page 4 of 4

<u>Serial No.</u>	<u>Claim Name/Number</u>	<u>Lead Serial No.</u>	<u>Disposition</u>
AMC74736	SHARON LEE NO 3	AMC74734	ACTIVE
AMC74737	SHARON LEE NO 4	AMC74734	ACTIVE
AMC76951	MERCIFUL HEAVENS #2	AMC76950	ACTIVE
AMC82213	BEAN BAG #1	AMC82212	ACTIVE
AMC89414	BEAN BAG #2	AMC89414	ACTIVE
AMC89420	WOLF #1	AMC89414	ACTIVE
AMC89421	WOLF #2	AMC89414	ACTIVE
AMC89422	WOLF #3	AMC89414	ACTIVE
AMC89423	WOLF #4	AMC89414	ACTIVE
AMC92803	GOODWIN #1	AMC92803	ACTIVE
AMC95198	GOLD PALACE I	AMC95198	ACTIVE
AMC95199	GOLD PALACE II	AMC95198	ACTIVE
AMC95200	GOLD PALACE III	AMC95198	ACTIVE
AMC95201	GOLD PALACE IV	AMC95198	ACTIVE
AMC95202	GOLD PALACE V	AMC95198	ACTIVE
AMC95203	MORE THAN LOTS OF RO	AMC95198	ACTIVE
AMC95204	LOTS OF ROCK	AMC95198	ACTIVE
AMC95205	GOLD PALACE VIII	AMC95198	ACTIVE
AMC96051	J D R #1	AMC96051	ACTIVE
AMC96052	J D R #2	AMC96051	ACTIVE
AMC96053	J D R #3	AMC96051	ACTIVE

Number of ACTIVE cases: 190

AMC 11413

AMC 38911

AMC 48976

AMC 62606

AMC 68526

AMC 74734

AMC 76950

AMC 82212

AMC 89414

AMC 92803

AMC 95198

AMC 96051

AMC 102389

AMC 112605

AMC 126045

AMC 126534

AMC 129334

AMC 130488

AMC 142355

AMC 157621

AMC 170911

AMC 174554

AMC 191670

AMC 196365

AMC 235841

AMC 236096

AMC 244561

AMC 247112

AMC 250275

AMC 251042

AMC 254410

AMC 258455

AMC 259812

AMC 291104

AMC 292017

AMC 292924

AMC 300332

AMC 308433

AMC 313473

AMC 313836

AMC 314304

AMC 314626

AMC 316493

AMC 321061

AMC 326311

AMC 326323

AMC 326754

AMC 326772

AMC 327930

AMC 328302

AMC 328593

AMC 328689

AMC 329013

AMC 329318

AMC 329388

AMC 329800

AMC 331232

AMC 338207

AMC 339964

AMC 350903

AMC 350903

AMC 355930

AMC 356380

AMC 356553

AMC 357837

AMC 358378

AMC 358379

AMC 362558

AMC 364340

AMC 364688

AMC 364830

AMC 366267

AMC 368415

AMC 371350

AMC 371802

AMC 374274

AMC 374726

AMC 395761

AMC 395912

AMC 406356

AMC 407030

When recorded mail to:  
 Roadrunner Prospect  Club  
 P. O. Box 56804  
 Phoenix, AZ 85079

MAINTENANCE FEE PAYMENT IN LIEU OF ASSESSMENT WORK FOR THE UPCOMING  
 ASSESSMENT YEAR BEGINNING SEPTEMBER 1, 2011

Seq. #	AMC #	Claim Name	County	Cnty Record Data	Township	Range	Section
1	326754	Keystone #1	Pinal	5S	15E	4	1
2	326764	Keystone #11	Pinal	5S	15E	4	2
3	326765	Keystone #12	Pinal	5S	15E	4	3
4	326757	Keystone #4	Pinal	5S	15E	4	4
5	326758	Keystone #5	Pinal	5S	15E	4	5
6	326760	Keystone #7	Pinal	5S	15E	4	6
7	326761	Keystone #8	Pinal	5S	15E	4	7
8	326762	Keystone #9	Pinal	5S	15E	4	8

RECEIVED  
 PIMA AZ STATE OFFICE  
 2011 JUL 29 A 10:15  
 PHOENIX, ARIZONA

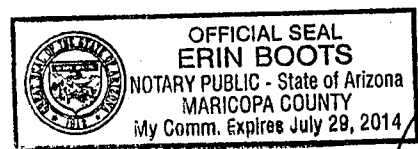
The name and address of the owner of the Claims for  
 which this is prepared is:

Roadrunners Prospectors Club Inc.  
 P. O. Box 56804  
 Phoenix, AZ 85079

Signature: *[Signature]* (agent)

Date: 7/29/2011

Page 1 of 1



STATE OF ARIZONA }  
 COUNTY OF MARICOPA } SS

This instrument was acknowledged before me this 29th day of July, 2011, by [Signature]  
 In witness whereof I herewith set my hand and official seal.

[Signature] NOTARY PUBLIC  
 Expires 07-28-14

AUG 1 2011 Cm



When recorded mail to:  
 Roadrunner Prospect  Club  
 P. O. Box 56804  
 Phoenix, AZ 85079

MAINTENANCE FEE PAYMENT IN LIEU OF ASSESSMENT WORK FOR THE UPCOMING  
 ASSESSMENT YEAR BEGINNING SEPTEMBER 1, 2011.

Seq. #	AMC #	Claim Name	County	Cnty Record Data	Township	Range	Section
✓ 1	292017	C6 Placer	La Paz	4N	20W	23	1
✓ 2	292924	CD7 Placer	La Paz	4N	20W	14, 15, 23	2
✓ 3	259813	D6 Placer	La Paz	4N	20W	26	3
✓ 4	38911	Diablo Placer	La Paz	4N	20W	23,24,25,26	4
✓ 5	259814	Eastside Placer	La Paz	4N	20W	23	5

RECEIVED  
 PHOENIX STATE OFFICE  
 2011 JUL 29 A 10:15  
 PHOENIX, ARIZONA

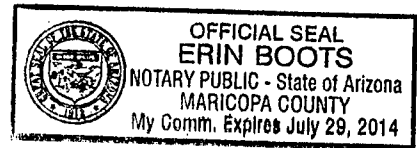
The name and address of the owner of the Claims for  
 which this is prepared is:

Roadrunners Prospectors Club Inc.  
 P. O. Box 56804  
 Phoenix, AZ 85079

Signature: [Handwritten Signature] (agent)

Date: 7/29/2011

Page 1 of 1



STATE OF ARIZONA }  
 COUNTY OF MARICOPA } SS

This instrument was acknowledged before me this 29<sup>th</sup> day of July, 2011, by Jack Emhardt  
 In witness whereof, I herewith set my hand and official seal

[Handwritten Signature]  
 NOTARY PUBLIC  
 Expires 07-29-14

5  
 [Handwritten initials]

When recorded mail to:  
 Roadrunner Prospect Club  
 P. O. Box 56804  
 Phoenix, AZ 85079

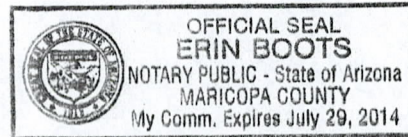
MAINTENANCE FEE PAYMENT IN LIEU OF ASSESSMENT WORK FOR THE UPCOMING  
 ASSESSMENT YEAR BEGINNING SEPTEMBER 1, 2011

Seq. #	AMC #	Claim Name	County	Cnty Record Data	Township	Range	Section
1	395914	Bill Sees Treasure	Maricopa	7N	4W	5	1
2	407030	Carols Corner	Maricopa	7N	3W	18	2
3	326311	Carrie #1	Maricopa	7N	3W	31	3
4	326312	Carrie #2	Maricopa	7N	3W	31	4
5	326313	Carrie #3	Maricopa	7N	3W	30	5
6	326314	Carrie #4	Maricopa	7N	3W	30	6
7	291104	Cas #2	Maricopa	7N	3W	29	7
8	328698	Cass No. 4	Maricopa	7N	3W	29	8
9	328699	Cass No. 5	Maricopa	7N	3W	29	9
10	328700	Cass No. 6	Maricopa	7N	3W	29	10
11	328701	Cass No. 7	Maricopa	7N	3W	29	11
12	328702	Cass No. 8	Maricopa	7N	3W	29	12
13	406356	Cass No. 9	Maricopa	7N	3W	29	13
14	374275	Charles' Dream	Maricopa	7N	3W	20	14
15	326322	Double R	Maricopa	6N	4W	12	15
16	350275	Gold Bug	Maricopa	6N	6W	26	16
17	350276	Gold Master	Maricopa	6N	6W	26	17
18	329800	Gypsy Moth 1	Maricopa	7N	3W	21	18
19	329801	Gypsy Moth 2	Maricopa	7N	3W	21	19
20	326323	Jake #1	Maricopa	7N	3W	29	20
21	326324	Jake #2	Maricopa	7N	3W	29	21
22	326325	Jake #3	Maricopa	7N	3W	29	22
23	333426	La Siesta #1	Maricopa	7N	3W	30	23
24	333427	La Siesta #3	Maricopa	7N	3W	30	24
25	350277	Lobo	Maricopa	6N	6W	26	25
26	374274	Lori's Place	Maricopa	7N	3W	20	26
27	350278	Mine Lab	Maricopa	6N	6W	26	27
28	308433	Ocotillo #1	Maricopa	7N	3W	17, 20	28
29	308434	Ocotillo #2	Maricopa	7N	3W	17, 18	29
30	326326	Ocotillo #3	Maricopa	7N	3W	17, 18, 20	30

The name and address of the owner of the Claims for  
 which this is prepared is:

Roadrunners Prospectors Club Inc.  
 P. O. Box 56804  
 Phoenix, AZ 85079

PHOENIX, ARIZONA



STATE OF ARIZONA }  
 COUNTY OF MARICOPA } SS

Signature: [Handwritten Signature] (agent)

This instrument was acknowledged before me this 24 day of July, 2011, by JACK ENRIQUETA  
 In witness whereof herewith set my hand and official seal.

Date: 7/29/2011

page 1 of 2

[Handwritten Signature] NOTARY PUBLIC  
 Expires 7/29/14

56  
 file



When recorded mail to:

Roadrunner Prospect Club

P. O. Box 56804

Phoenix, AZ 85079

MAINTENANCE FEE PAYMENT IN LIEU OF ASSESSMENT WORK FOR THE UPCOMING ASSESSMENT YEAR BEGINNING SEPTEMBER 1, 2011.

Seq. #	AMC #	Claim Name	County	Cnty Record Data	Township	Range	Section
✓ 31	326319	Pat	Maricopa	7N	3W	31	31
✓ 32	326315	Pennyweight #1	Maricopa	7N	3W	29	32
✓ 33	326316	Pennyweight #2	Maricopa	7N	3W	29	33
✓ 34	326327	Pilgrim #1	Maricopa	7N	3W	31	34
✓ 35	126406	Randy B	Maricopa	7N	3W	30	35
✓ 36	326772	Range Bull # 1	Maricopa	7N	3W	21	36
✓ 37	331233	Red Basin #1	Maricopa	6N	6W	26	37
✓ 38	327930	Red Bird # 7	Maricopa	7N	3W	17	38
✓ 39	327931	Red Bird # 8	Maricopa	7N	3W	20	39
✓ 40	328302	Red Bird # 9	Maricopa	7N	3W	17	40
✓ 41	328303	Red Bird #10	Maricopa	7N	3W	17	41
✓ 42	395912	Reeves Rendezvous	Maricopa	7N	4W	5	42
✓ 43	374726	Roslyn's Roost	Maricopa	7N	3W	17	43
✓ 44	329020	RR #1	Maricopa	6N	4W	1	44
✓ 45	329021	RR #2	Maricopa	6N	4W	1	45
✓ 46	329022	RR #3	Maricopa	6N	4W	1	46
✓ 47	329023	RR #4	Maricopa	6N	4W	1	47
✓ 48	339964	RR #5	Maricopa	6N	4W	1	48
✓ 49	339965	RR #6	Maricopa	6N	4W	1	49
✓ 50	364688	RR #7	Maricopa	6N	4W	1	50
✓ 51	364689	RR #8	Maricopa	6N	4W	1	51
✓ 52	247112	Sando	Maricopa	7N	3W	28	52
✓ 53	338207	Seven Grand	Maricopa	7N	4W	25	53
✓ 54	350279	Webster Mine	Maricopa	6N	6W	26	54
✓ 55	350280	Whistler	Maricopa	6N	6W	26	55
✓ 56	350281	Wickenburg	Maricopa	6N	6W	26	56

The name and address of the owner of the Claims for which this is prepared is:

Roadrunners Prospectors Club Inc. P. O. Box 56804 Phoenix, AZ 85079



STATE OF ARIZONA } COUNTY OF MARICOPA } SS

Signature: [Handwritten Signature] (agent)

This instrument was acknowledged before me this 21<sup>st</sup> day of July, 2011, by Jack ENZBECER in witness whereof I herewith set my hand and official seal.

Date: 7/29/2011

page 2 of 2 [Handwritten] NOTARY PUBLIC Expires [Handwritten]



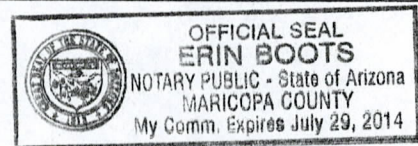
When recorded mail to:  
 Roadrunner Prospect Club  
 P. O. Box 56804  
 Phoenix, AZ 85079

MAINTENANCE FEE PAYMENT IN LIEU OF ASSESSMENT WORK FOR THE UPCOMING  
 ASSESSMENT YEAR BEGINNING SEPTEMBER 1, 2011.

Seq. #	AMC #	Claim Name	County	Cnty Record Data	Township	Range	Section
1	68531	Thomason	Yavapai	0121 511	9N	4W	7
2	251044	Faith #3	Yavapai	1812 836	9N	5W	13
3	251047	Lords Blessing	Yavapai	1803 415	9N	5W	13
4	358379	Aquarius Ext. West #1	Yavapai	3633817 4076 797	10N	2E	18
5	358380	Aquarius Ext. West #2	Yavapai	3633818 4076 798	10N	2E	18
6	358381	Aquarius Ext. West #3	Yavapai	3633819 4076 799	10N	2E	18
7	358382	Aquarius Ext. West #4	Yavapai	3633820 4076 800	10N	2E	18
8	48976	Aquarius #1	Yavapai	0801 192	10N	2E	7
9	62606	Aquarius #2	Yavapai	1001 437	10N	2E	7
10	48977	Aquarius #3	Yavapai	0801 194	10N	2E	7, 18
11	316493	Aquarius Extension	Yavapai	2402 767	10N	2E	18
12	356553	Au Sum 1	Yavapai	4511 771	10N	2E	28,29,32,33
13	329388	Bad Luck	Yavapai	2780 912	12N	1W	14, 23
14	82213	Bean Bag #1	Yavapai	0965 338	12N	1W	28
15	89414	Bean Bag #2	Yavapai	1249 413	12N	1W	28
16	235841	Betty #4	Yavapai	1713 778	12N	1W	14
17	235842	Betty #5	Yavapai	1713 780	12N	1W	14
18	174224	Big Rock #1	Yavapai	1469 76	12N	1W	10, 11
19	174225	Big Rock #2	Yavapai	1469 78	12N	1W	10
20	329394	Bonny	Yavapai	2780 924	12N	1W	30
21	395761	Bumble Bee King	Yavapai	4651 956	9N	2E	5
22	328605	Burro #1	Yavapai	2742 987	12N	1W	33
23	328606	Burro #2	Yavapai	2742 985	11N	1W	4
24	64830	Catclaw	Yavapai	0912 239	9N	4W	6
25	328703	Ceedee #1	Yavapai	2746 703	8N	1W	5
26	328593	Ceedee #2	Yavapai	2742 961	8N	1W	5
27	328594	Ceedee #3	Yavapai	2742 963	8N	1W	5
28	328595	Ceedee #4	Yavapai	2742 965	8N	1W	5
29	328704	Ceedee #5	Yavapai	2746 705	8N	1W	5
30	328597	Ceedee #7	Yavapai	2742 969	8N	1W	4
31	328598	Ceedee #8	Yavapai	2742 971	8N	1W	4
32	329392	Clinton	Yavapai	2780 920	12N/12N	1W/2W	30/25
33	329393	Clyde	Yavapai	2780 922	12N/12N	1W/2W	30/25
34	366267	Cobi's Gold	Yavapai	4281 505	11.5N	1E	19
35	350910	Devils Nest AU 12	Yavapai	3620 62	9N	4W	6
36	350907	Devils Nest AU 9	Yavapai	3620 60	9N	4W	6
37	142356	Donkey Mine #4	Yavapai	1422 292	12N	1W	33
38	356382	Ducbill #1	Yavapai	27429 1402 63	12N	1W	17
39	356383	Ducbill #2	Yavapai	27430 1402 65	12N	1W	17

40

The name and address of the owner of the Claims for which this is prepared is:  
 Roadrunners Prospectors Club Inc. PHOENIX, ARIZONA  
 P. O. Box 56804  
 Phoenix, AZ 85079



119  
 JMC

Signature: [Signature] (agent)

Date: 7/29/2011

2011 JUL 29 10:15  
 RECEIVED  
 Page 1 of 3

STATE OF ARIZONA }  
 COUNTY OF MARICOPA } SS

This instrument was acknowledged before me this 29th day of July, 2011, by [Signature]  
 In witness whereof, I herewith set my hand and official seal.  
[Signature] NOTARY PUBLIC  
 Expires 7-29-14



When recorded mail to:

Roadrunner Prospect Club

P. O. Box 56804

Phoenix, AZ 85079

MAINTENANCE FEE PAYMENT IN LIEU OF ASSESSMENT WORK FOR THE UPCOMING ASSESSMENT YEAR BEGINNING SEPTEMBER 1, 2011.

Seq. #	AMC #	Claim Name	County	Cnty Record Data	Township	Range	Section
40	236096	Gary's Place #1A	Yavapai	1714 193	12N	1W	14
41	328705	Genes Dream	Yavapai	2746 707	9.5N	2E	20, 21
42	244561	Gold Dust #2	Yavapai	1781 510	11N	3E	30
43	95198	Gold Palace I	Yavapai	1256 447	12N	1W	19
44	95199	Gold Palace II	Yavapai	1256 450	12N	1W	19
45	95200	Gold Palace III	Yavapai	1256 453	12N	1W	19
46	95201	Gold Palace IV	Yavapai	1256 456	12N	1W	19
47	95202	Gold Palace V	Yavapai	1256 459	12N	1W	19
48	95205	Gold Palace VIII	Yavapai	1256 468	12N	1W	30
49	329390	Good Luck	Yavapai	2780 916	12N	1W	23, 24
50	92803	Goodwin #1	Yavapai	1058 779	12N	1W	28, 33
51	329391	Great Luck	Yavapai	2780 918	12N	1W	24
52	371802	Happy Times	Yavapai	4390 621	13N	3W	29, 32
53	358378	Hidden Treasure	Yavapai	3633816 4076 796	12N/12N	1W/2W	30,31/25,36
54	254412	Hinny	Yavapai	1807 656	11N	1E	34
55	362558	Holly Marie	Yavapai	3769442 4190 312	9.5N	2E	20, 21
56	368415	Jacks Hideaway	Yavapai	4308 863	13N	3W	29
57	254410	Jackass	Yavapai	1807 660	11N	1E	34, 35
58	112606	Janet Lynn No. Two (2)	Yavapai	1331 560	10N	1E	12, 13
59	96051	JDR #1	Yavapai	1267 825	12.5N	2W	21
60	96052	JDR #2	Yavapai	1267 827	12.5N	2W	21
61	96053	JDR #3	Yavapai	1267 829	12.5N/13N	2W/2W	21/33
62	254411	Jenney	Yavapai	1807 658	11N	1E	34
63	357837	Karen Lynn	Yavapai	4039 542	9N	4W	6
64	350905	King Duck II	Yavapai	4247 552	10N/9N	4W/4W	31/6
65	112605	Laura Kay No. One (1)	Yavapai	1331 563	10N	1E	12, 13
66	355930	Leave No Holes #1	Yavapai	3989 69	9N	5W	12
67	355931	Leave No Holes #2	Yavapai	3989 70	9N	5W	12
68	355932	Leave No Holes #3	Yavapai	3989 71	9N	5W	13
69	355933	Leave No Holes #4	Yavapai	3989 72	9N	5W	13
70	321061	Lefty #2	Yavapai	2479 560	8N	1E	30
71	350906	Little Terry	Yavapai	4247 551	9N	4W	6
72	95204	Gold Palace VII	Yavapai	1256 465	12N	1W	19
73	126538	Mandala 10	Yavapai	1371 343	10N	2E	31
74	129334	Mandala 12	Yavapai	1376 706	10N	2E	30
75	157621	Mandala 14	Yavapai	1437 981	10N	2E	30
76	102389	Mandala 2 & 3	Yavapai	1293 289	10N	2E	30
77	126535	Mandala 7	Yavapai	1437 985	10N	2E	30
78	126536	Mandala 8	Yavapai	1371 339	10N	2E	30
79	126537	Mandala 9	Yavapai	1371 341	10N	2E	30

x 40

The name and address of the owner of the Claims for which this is prepared is:

Roadrunners Prospectors Club Inc  
P. O. Box 56804  
Phoenix, AZ 85079

2011 JUL 29 10:27 AM  
MARICOPA COUNTY



STATE OF ARIZONA }  
COUNTY OF MARICOPA } SS

Signature: [Signature] (agent)

Date: 7/29/2011

Page 2 of 3

This instrument was acknowledged before me this 29 day of July, 2011, by [Signature]  
In witness whereof I herewith set my hand and official seal.

[Signature] NOTARY PUBLIC  
Expires



When recorded mail to:

Roadrunner Prospector Club

P. O. Box 56804

Phoenix, AZ 85079

MAINTENANCE FEE PAYMENT IN LIEU OF ASSESSMENT WORK FOR THE UPCOMING ASSESSMENT YEAR BEGINNING SEPTEMBER 1, 2011.

Table with 9 columns: Seq. #, AMC #, Claim Name, County, Cnty Record Data, Township, Range, Section. Rows 80-119 listing various claims in Yavapai County.


The name and address of the owner of the Claims for which this is prepared is:

Roadrunners Prospectors Club Inc.
P. O. Box 56804
Phoenix, AZ 85079

Signature: [Handwritten Signature] (agent)

Date: 7/29/2011

page 3 of 3



This instrument was acknowledged before me this 29th day of July, 2011, by Jack Entwistle. In witness whereof, herewith set my hand and official seal.

[Handwritten Signature] NOTARY PUBLIC Expires



**United States Department of the Interior**  
**Bureau of Land Management**  
 LANDS/RECREATION & PLANNING  
 ONE N CENTRAL AVE  
 PHOENIX, AZ 85004 -2203  
 Phone: 602-417-9200

Receipt

No: 2392257

<b>Transaction #:</b> 2467331	
<b>Date of Transaction:</b> 07/29/2011	
<b>CUSTOMER:</b>	
ROADRUNNER PROSPECTORS CLUB INC BOX 56804 PHOENIX,AZ 85079 US	

LINE #	QTY	DESCRIPTION	REMARKS	UNIT PRICE	TOTAL
1	1.00	LOCATABLE MINERALS / MINING CLAIMS-NOT NEW-UNADJUD,ONE AUTH NO. ONLY / MINING CLAIM MONEY RECEIVED <b>CASES: AMC326754/\$26320.00</b>	MAINT 2012/188	- n/a -	26320.00
<b>TOTAL:</b>					<b>\$26,320.00</b>

PAYMENT INFORMATION					
1	AMOUNT:	26320.00	POSTMARKED:	N/A	
	TYPE:	CHECK	RECEIVED:	07/29/2011	
	CHECK NO:	7453			
	NAME:	ROADRUNNER PROSPECTORS CLUB INC BOX 56804 PHOENIX AZ 85079 US			

<b>REMARKS</b>

This receipt was generated by the automated BLM Collections and Billing System and is a paper representation of a portion of the official electronic record contained therein.

Receipt 2195837

SEP 01 2010

11413	291104	329388
38911	355930	329318
48976	362558	329800
62606	374274	331232
64830	374726	338207
68526	395761	339964
74734	395912	328302
76950	292017	350275
82212	292924	350903
89414	259812	356380
92803	371350	356553
95198	371802	358378
96051	368415	358379
102389	366267	357837
112605	364688	364340
126534	326311	
129334	326772	
130488	326754	
142355	333426	
170911	300332	
157621	308433	
174224	313473	
191670	313836	
196365	314304	
235841	314626	
236096	316493	
244561	321061	
247112	327930	
251042	328593	
254410	328689	
258455	329013	



When recorded mail to:  
 Roadrunner Prospectors Club  
 P. O. Box 56804  
 Phoenix, AZ 85079

MAINTENANCE FEE PAYMENT IN LIEU OF ASSESSMENT WORK FOR THE UPCOMING  
 ASSESSMENT YEAR BEGINNING SEPTEMBER 1, 2010


Seq. #	AMC #	Claim Name	County	Cnty Record Data	Township	Range	Section
1	395914	Bill Sees Treasure	Maricopa	2010 0427789	7N	4W	5
2	326311	Carrie #1	Maricopa	93 0174157	7N	3W	31
3	326312	Carrie #2	Maricopa	93 0174158	7N	3W	31
4	326313	Carrie #3	Maricopa	93 0174160	7N	3W	30
5	326314	Carrie #4	Maricopa	93 0174159	7N	3W	30
6	291104	Cas #2	Maricopa	92 0366284	7N	3W	29
7	328698	Cass No. 4	Maricopa	93 0885578	7N	3W	29
8	328699	Cass No. 5	Maricopa	93 0885577	7N	3W	29
9	328700	Cass No. 6	Maricopa	93 0885576	7N	3W	29
10	328701	Cass No. 7	Maricopa	93 0885575	7N	3W	29
11	328702	Cass No. 8	Maricopa	93 0885574	7N	3W	29
12	374275	Charles' Dream	Maricopa	2006 1491112	7N	3W	20
13	326322	Double R	Maricopa	93 0174149	6N	4W	12
14	350275	Gold Bug	Maricopa	98 0535738	6N	6W	26
15	350276	Gold Master	Maricopa	98 0535739	6N	6W	26
16	329800	Gypsy Moth 1	Maricopa	94 0218517	7N	3W	21
17	329801	Gypsy Moth 2	Maricopa	94 0218518	7N	3W	21
18	326323	Jake #1	Maricopa	93 0174147	7N	3W	29
19	326324	Jake #2	Maricopa	93 0174146	7N	3W	29
20	326325	Jake #3	Maricopa	93 0174145	7N	3W	29
24	333426	La Siesta #1	Maricopa	95 0185054	7N	3W	30
22	333427	La Siesta #3	Maricopa	95 0185055	7N	3W	30
23	350277	Lobo	Maricopa	98 0535740	6N	6W	26
24	374274	Lori's Place	Maricopa	2006 1491113	7N	3W	20
25	350278	Mine Lab	Maricopa	98 0535741	6N	6W	26
26	308433	Ocotillo #1	Maricopa	90 0506459	7N	3W	17, 20
27	308434	Ocotillo #2	Maricopa	90 0506460	7N	3W	17, 18
28	326326	Ocotillo #3	Maricopa	93 0174155	7N	3W	17, 18, 20
29	326319	Pat	Maricopa	93 0174152	7N	3W	31
30	326315	Penneight #1	Maricopa	93 0174148	7N	3W	29

The name and address of the owner of the Claims for which this is prepared is:

Roadrunners Prospectors Club Inc.  
 P. O. Box 56804  
 Phoenix, AZ 85079

PHOENIX, ARIZONA

2010 AUG 20 4 45 P



Signature: *Jake Engler* (agent)

Date: *8/20/2010*

RECEIVED  
 BLM AZ STATE OFFICE

NO. OF CLAIMS 186  
 AMOUNT \$26,040.00  
 RECEIPT NO. 2195837  
 INIT. ECJ



When recorded mail to:

Roadrunner Prospectors Club

P. O. Box 56804

Phoenix, AZ 85079

MAINTENANCE FEE PAYMENT IN LIEU OF ASSESSMENT WORK FOR THE UPCOMING ASSESSMENT YEAR BEGINNING SEPTEMBER 1, 2010.

Seq. #	AMC #	Claim Name	County	Cnty Record Data	Township	Range	Section
31	326316	Pennyweight #2	Maricopa	93 0174156	7N	3W	29
32	326327	Pilgrim #1	Maricopa	93 0174153	7N	3W	31
33	126406	Randy B	Maricopa	15049 221	7N	3W	30
34	326772	Range Bull # 1	Maricopa	93 0362063	7N	3W	21
35	331233	Red Basin #1	Maricopa	94 0383049	6N	6W	26
36	327930	Red Bird # 7	Maricopa	93 0897433	7N	3W	17
37	327931	Red Bird # 8	Maricopa	93 0897432	7N	3W	20
38	328302	Red Bird # 9	Maricopa	93 0897431	7N	3W	17
39	328303	Red Bird #10	Maricopa	93 0819961	7N	3W	17
40	395912	Reeves Rendezvous	Maricopa	2010 0427788	7N	4W	5
41	374726	Roslyn's Roost	Maricopa	2006 1445012	7N	3W	17
42	329020	RR #1	Maricopa	94 0021782	6N	4W	1
43	329021	RR #2	Maricopa	94 0021783	6N	4W	1
44	329022	RR #3	Maricopa	94 0021784	6N	4W	1
45	329023	RR #4	Maricopa	94 0021785	6N	4W	1
46	339964	RR #5	Maricopa	96 0488373	6N	4W	1
47	339965	RR #6	Maricopa	96 0488374	6N	4W	1
48	364688	RR #7	Maricopa	2005 0477984	6N	4W	1
49	364689	RR #8	Maricopa	2005 0477985	6N	4W	1
50	247112	Sando	Maricopa	85 0559653	7N	3W	28
51	338207	Seven Grand	Maricopa	98 0139764	7N	4W	25
52	350279	Webster Mine	Maricopa	98 0535742	6N	6W	26
53	350280	Whistler	Maricopa	98 0535743	6N	6W	26
54	350281	Wickenburg	Maricopa	98 0535744	6N	6W	26

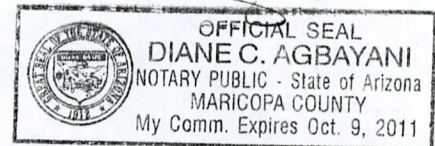
The name and address of the owner of the Claims for which this is prepared is:

Roadrunners Prospectors Club Inc.  
P. O. Box 56804  
Phoenix, AZ 85079

PHOENIX, ARIZONA

2010 AUG 20 4 45 P

*Handwritten signature*



Signature: *John Lopez (agent)*

Date: *8/20/2010*



When recorded mail to:

Roadrunner Prospectors Club

P. O. Box 56804

Phoenix, AZ 85079

MAINTENANCE FEE PAYMENT IN LIEU OF ASSESSMENT WORK FOR THE UPCOMING ASSESSMENT YEAR BEGINNING SEPTEMBER 1, 2010.

Seq. #	AMC #	Claim Name	County	Cnty Record Data	Township	Range	Section
1	68531	Thomason	Yavapai	0121 511	9N	4W	7
2	251044	Faith #3	Yavapai	1812 836	9N	5W	13
3	251047	Lords Blessing	Yavapai	1803 415	9N	5W	13
4	358379	Aquarius Ext. West #1	Yavapai	3633817 4076 797	10N	2E	18
5	358380	Aquarius Ext. West #2	Yavapai	3633818 4076 798	10N	2E	18
6	358381	Aquarius Ext. West #3	Yavapai	3633819 4076 799	10N	2E	18
7	358382	Aquarius Ext. West #4	Yavapai	3633820 4076 800	10N	2E	18
8	48976	Aquarius #1	Yavapai	0801 192	10N	2E	7
9	62606	Aquarius #2	Yavapai	1001 437	10N	2E	7
10	48977	Aquarius #3	Yavapai	0801 194	10N	2E	7, 18
11	316493	Aquarius Extension	Yavapai	2402 767	10N	2E	18
12	356553	Au Sum 1	Yavapai	4511 771	10N	2E	28,29,32,33
13	329388	Bad Luck	Yavapai	2780 912	12N	1W	14, 23
14	82213	Bean Bag #1	Yavapai	0965 338	12N	1W	28
15	89414	Bean Bag #2	Yavapai	1249 413	12N	1W	28
16	235841	Betty #4	Yavapai	1713 778	12N	1W	14
17	235842	Betty #5	Yavapai	1713 780	12N	1W	14
18	174224	Big Rock #1	Yavapai	1469 76	12N	1W	10, 11
19	174225	Big Rock #2	Yavapai	1469 78	12N	1W	10
20	329394	Bonny	Yavapai	2780 924	12N	1W	30
21	395761	Bumble Bee King	Yavapai	4651 956	9N	2E	5
22	328605	Burro #1	Yavapai	2742 987	12N	1W	33
23	328606	Burro #2	Yavapai	2742 985	11N	1W	4
24	64830	Catclaw	Yavapai	0912 239	9N	4W	6
25	328703	Ceedee #1	Yavapai	2746 703	8N	1W	5
26	328593	Ceedee #2	Yavapai	2742 961	8N	1W	5
27	328594	Ceedee #3	Yavapai	2742 963	8N	1W	5
28	328595	Ceedee #4	Yavapai	2742 965	8N	1W	5
29	328704	Ceedee #5	Yavapai	2746 705	8N	1W	5
30	328597	Ceedee #7	Yavapai	2742 969	8N	1W	4
31	328598	Ceedee #8	Yavapai	2742 971	8N	1W	4
32	329392	Clinton	Yavapai	2780 920	12N/12N	1W/2W	30/25
33	329393	Clyde	Yavapai	2780 922	12N/12N	1W/2W	30/25
34	366267	Cobi's Gold	Yavapai	4281 505	11.5N	1E	19
35	350910	Devils Nest AU 12	Yavapai	3620 62	9N	4W	6
36	350907	Devils Nest AU 9	Yavapai	3620 60	9N	4W	6
37	142356	Donkey Mine #4	Yavapai	1422 292	12N	1W	33
38	356382	Ducbill #1	Yavapai	27429 1402 63	12N	1W	17
39	356383	Ducbill #2	Yavapai	27430 1402 65	12N	1W	17

The name and address of the owner of the Claims for which this is prepared is:

Roadrunners Prospectors Club Inc.

P. O. Box 56804

Phoenix, AZ 85079

Signature:

*[Handwritten Signature]* (agent)


Date:

*8/20/2010*

PHOENIX, ARIZONA

2010 AUG 20 4 58 PM

RECEIVED BLM AZ STATE OFFICE





When recorded mail to:

Roadrunner Prospectors Club

P. O. Box 56804

Phoenix, AZ 85079

MAINTENANCE FEE PAYMENT IN LIEU OF ASSESSMENT WORK FOR THE UPCOMING  
ASSESSMENT YEAR BEGINNING SEPTEMBER 1, 2010.

Seq. #	AMC #	Claim Name	County	Cnty Record Data	Township	Range	Section
40	236096	Gary's Place #1A	Yavapai	1714 193	12N	1W	14
41	328705	Genes Dream	Yavapai	2746 707	9.5N	2E	20, 21
42	244561	Gold Dust #2	Yavapai	1781 510	11N	3E	30
43	95198	Gold Palace I	Yavapai	1256 447	12N	1W	19
44	95199	Gold Palace II	Yavapai	1256 450	12N	1W	19
45	95200	Gold Palace III	Yavapai	1256 453	12N	1W	19
46	95201	Gold Palace IV	Yavapai	1256 456	12N	1W	19
47	95202	Gold Palace V	Yavapai	1256 459	12N	1W	19
48	95205	Gold Palace VIII	Yavapai	1256 468	12N	1W	30
49	329390	Good Luck	Yavapai	2780 916	12N	1W	23, 24
50	92803	Goodwin #1	Yavapai	1058 779	12N	1W	28, 33
51	329391	Great Luck	Yavapai	2780 918	12N	1W	24
52	371802	Happy Times	Yavapai	4390 621	13N	3W	29, 32
53	358378	Hidden Treasure	Yavapai	3633816 4076 796	12N/12N	1W/2W	30,31/25,36
54	254412	Hinny	Yavapai	1807 656	11N	1E	34
55	362558	Holly Marie	Yavapai	3769442 4190 312	9.5N	2E	20, 21
56	368415	Jacks Hideaway	Yavapai	4308 863	13N	3W	29
57	254410	Jackass	Yavapai	1807 660	11N	1E	34, 35
58	112606	Janet Lynn No. Two (2)	Yavapai	1331 560	10N	1E	12, 13
59	96051	JDR #1	Yavapai	1267 825	12.5N	2W	21
60	96052	JDR #2	Yavapai	1267 827	12.5N	2W	21
61	96053	JDR #3	Yavapai	1267 829	12.5N/13N	2W/2W	21/33
62	254411	Jenney	Yavapai	1807 658	11N	1E	34
63	357837	Karen Lynn	Yavapai	4039 542	9N	4W	6
64	350905	King Duck II	Yavapai	4247 552	10N/9N	4W/4W	31/6
65	112605	Laura Kay No. One (1)	Yavapai	1331 563	10N	1E	12, 13
66	355930	Leave No Holes #1	Yavapai	3989 69	9N	5W	12
67	355931	Leave No Holes #2	Yavapai	3989 70	9N	5W	12
68	355932	Leave No Holes #3	Yavapai	3989 71	9N	5W	13
69	355933	Leave No Holes #4	Yavapai	3989 72	9N	5W	13
70	321061	Lefty #2	Yavapai	2479 560	8N	1E	30
71	350906	Little Terry	Yavapai	4247 551	9N	4W	6
72	95204	Gold Palace VII	Yavapai	1256 465	12N	1W	19
73	126538	Mandala 10	Yavapai	1371 343	10N	2E	31
74	129334	Mandala 12	Yavapai	1376 706	10N	2E	30
75	157621	Mandala 14	Yavapai	1437 981	10N	2E	30
76	102389	Mandala 2 & 3	Yavapai	1293 289	10N	2E	30
77	126535	Mandala 7	Yavapai	1437 985	10N	2E	30
78	126536	Mandala 8	Yavapai	1371 339	10N	2E	30
79	126537	Mandala 9	Yavapai	1371 341	10N	2E	30


The name and address of the owner of the Claims for which this is prepared is:

Roadrunners Prospectors Club Inc.  
P. O. Box 56804  
Phoenix, AZ 85079

Signature: *[Handwritten Signature]* (agent)

Date: *8/20/2010*

PHOENIX ARIZONA  
2010 AUG 20 4 50  
RECEIVED  
BLM AZ STATE OFFICE





When recorded mail to:  
 Roadrunner Prospectors Club  
 P. O. Box 56804  
 Phoenix, AZ 85079

MAINTENANCE FEE PAYMENT IN LIEU OF ASSESSMENT WORK FOR THE UPCOMING  
 ASSESSMENT YEAR BEGINNING SEPTEMBER 1, 2010.

Seq. #	AMC #	Claim Name	County	Cnty Record Data	Township	Range	Section
80	364340	Mary Francis	Yavapai	3824744 4236 718	13N	1E	29
81	329318	Merger's Place	Yavapai	2777 216, 3288 700	11N	1W	4
82	76951	Merciful Heavens #2	Yavapai	1329 344	12N/11N	1W/1W	33/4
83	95203	Gold Palace VI	Yavapai	1256 462	12N	1W	19
84	329389	No Luck	Yavapai	2780 914	12N	1W	23
85	314304	Oro De Valenzuela	Yavapai	3436 378	11N	1E	14
86	313473	Patriot 1	Yavapai	2347 704	11N	1W	4
87	313474	Patriot 2	Yavapai	2347 706	11N	1W	3, 4
88	313475	Patriot 3	Yavapai	2347 708	11N	1W	3
89	313476	Patriot 4	Yavapai	2347 710	11N	1W	3
90	313477	Patriot 5	Yavapai	2347 712	11N	1W	3
91	130489	Protecto 2	Yavapai	1381 826	12N	1W	33
92	366268	Renee's Best Chance	Yavapai	4281 507	13N	3W	32
93	191670	Roadrunner #1	Yavapai	1514 754	12.5N	1W	25
94	191671	Roadrunner #2	Yavapai	1514 756	12.5N	1W	25
95	366269	Rough Road	Yavapai	4281 503	11.5N	1E	30
96	313839	RR-Humbug #1	Yavapai	2352 463	8N	1E	31
97	313840	RR-Humbug #2	Yavapai	2352 460	8N	1E	31
98	314631	RR-Humbug #3	Yavapai	2360 845	8N	1E	29, 30
99	371803	Saddle Tramps	Yavapai	4390 622	13N	3W	29
100	74734	Sharon Lee #1	Yavapai	0912 397	11N	1E	35, 36
101	74735	Sharon Lee #2	Yavapai	0912 398	11N	1E	35
102	74736	Sharon Lee #3	Yavapai	0912 399	10N	1E	2
103	74737	Sharon Lee #4	Yavapai	0912 400	10N	1E	1, 2
104	366270	Stuck Duck	Yavapai	4281 506	13N	3W	32
105	366271	Tegan's Bank	Yavapai	4281 504	11.5N	1E	30
106	196365	Turkey Buzzard #1	Yavapai	1529 712	11N	3E	30
107	258456	Turkey Buzzard #2	Yavapai	1838 872	11N	3E	30
108	258457	Turkey Buzzard #3	Yavapai	1838 874	11N	3E	30
109	258458	Turkey Buzzard #4	Yavapai	1838 876	11N	3E	30
110	258455	Turkey Buzzard Ext.	Yavapai	1838 870	11N	3E	30
111	170911	Wednesday Hope #1	Yavapai	1467 691	10N	2E	31
112	11413	Wednesday Hope #4	Yavapai	1015 726, 1799 330	9.5N/10N	2E/2E	20/32
113	371350	Wilgers Wish	Yavapai	4372 442	13N	3W	32
114	89420	Wolf #1	Yavapai	0961 673, 90203541	11.5N	1E	31
115	89421	Wolf #2	Yavapai	0961 674, 2207 41	11.5N	1E	31
116	89422	Wolf #3	Yavapai	0961 675, 2207 41	11.5N	1E	31
117	89423	Wolf #4	Yavapai	0961 676, 2207 41	11.5N/11N	1E/1E	31/6
118	300332	Wolf #5	Yavapai	2208 526	11.5N	1E	31
119	300333	Wolf #6	Yavapai	2208 524	11N	1E	5, 6

The name and address of the owner of the Claims for which this is prepared is:

Roadrunners Prospectors Club Inc.  
 P. O. Box 56804  
 Phoenix, AZ 85079

PHOENIX, ARIZONA

Signature: *[Handwritten Signature]* (agent)

Date: *8/20/2010*

RECEIVED  
 BLM AZ STATE OFFICE  
 2010 AUG 20 4 49 50





When recorded mail to:

Roadrunner Prospectors Club

P. O. Box 56804

Phoenix, AZ 85079

MAINTENANCE FEE PAYMENT IN LIEU OF ASSESSMENT WORK FOR THE UPCOMING  
ASSESSMENT YEAR BEGINNING SEPTEMBER 1, 2010

Seq. #	AMC #	Claim Name	County	Cnty Record Data	Township	Range	Section
1	326754	Keystone #1	Pinal	1922 836	5S	15E	4
2	326764	Keystone #11	Pinal	1922 856	5S	15E	4
3	326765	Keystone #12	Pinal	1922 858	5S	15E	4
4	326757	Keystone #4	Pinal	1922 842	5S	15E	4
5	326758	Keystone #5	Pinal	1922 844	5S	15E	4
6	326760	Keystone #7	Pinal	1922 848	5S	15E	4
7	326761	Keystone #8	Pinal	1922 850	5S	15E	4
8	326762	Keystone #9	Pinal	1922 852	5S	15E	4


RECEIVED  
BLM AZ STATE OFFICE  
2010 AUG 20 A 9:49  
PHOENIX, ARIZONA

The name and address of the owner of the Claims for which this is prepared is:

Roadrunners Prospectors Club Inc.  
P. O. Box 56804  
Phoenix, AZ 85079

Signature: [Handwritten Signature] (agent)

Date: 8/20/2010



When recorded mail to:  
 Roadrunner Prospectors Club  
 P. O. Box 56804  
 Phoenix, AZ 85079

MAINTENANCE FEE PAYMENT IN LIEU OF ASSESSMENT WORK FOR THE UPCOMING  
 ASSESSMENT YEAR BEGINNING SEPTEMBER 1, 2010.

Seq. #	AMC #	Claim Name	County	Cnty Record Data	Township	Range	Section
1	292017	C6 Placer	La Paz	88 6719	4N	20W	23
2	292924	CD7 Placer	La Paz	88 6943	4N	20W	14, 15, 23
3	259813	D6 Placer	La Paz	86 4195	4N	20W	26
4	38911	Diablo Placer	La Paz	1089 958	4N	20W	23,24,25,26
5	259814	Eastside Placer	La Paz	86 4196	4N	20W	23

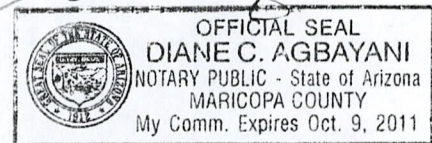
RECEIVED  
 BLM AZ STATE OFFICE  
 2010 AUG 20 A 9:49  
 PHOENIX, ARIZONA

The name and address of the owner of the Claims for  
 which this is prepared is:

Roadrunners Prospectors Club Inc.  
 P. O. Box 56804  
 Phoenix, AZ 85079

Signature: *Jack Lingham* (agent)

Date: 8/20/2010





**United States Department of the Interior**  
**Bureau of Land Management**  
 LANDS/RECREATION & PLANNING  
 ONE N CENTRAL AVE  
 PHOENIX, AZ 85004 -2203  
 Phone:

Receipt

No: 2195837

<b>Transaction #:</b> 2265674	
<b>Date of Transaction:</b> 08/20/2010	
<b>CUSTOMER:</b>	ROADRUNNER PROSPECTORS CLUB INC PO BOX 56804 PHOENIX,AZ 85079-6804 US

LINE #	QTY	DESCRIPTION	REMARKS	UNIT PRICE	TOTAL
1	1.00	LOCATABLE MINERALS / MINING CLAIMS- NOT NEW-UNADJUD,ONE AUTH NO. ONLY / MINING CLAIM MONEY RECEIVED <b>CASES: AMC395914/\$26040.00</b>	2011 MAINT (186)	- n/a -	26040.00
<b>TOTAL:</b>					<b>\$26,040.00</b>

PAYMENT INFORMATION			
1	AMOUNT:	26040.00	POSTMARKED: N/A
	TYPE:	CHECK	RECEIVED: 08/20/2010
	CHECK NO:	7201	
	NAME:	ROADRUNNER PROSPECTORS CLUB INC PO BOX 56804 PHOENIX AZ 85079-6804 US	

REMARKS

This receipt was generated by the automated BLM Collections and Billing System and is a paper representation of a portion of the official electronic record contained therein.



LEAD AMC SERIAL NUMBER	Lead AMC SERIAL NUMBER(S) Lead		
AMC 32569	82212	92803	313473
326311	329388	362558	74734
33180	328593	368415	198365
291140	60532	254410	258455
328689	350903	96051	170911
374274	142355	357837	11413
329800	356380	112605	371350
329013	48976	355930	300332
308433	316493	321061	326754
291104	356553	129334	292017
126405	329388	157621	292924
331232	89414	102389	38911
350275	235841	364340	259812
326772	174224	76950	
327930	395761	91760	
328302	366267	130488	
374726	236096	366269	
339964	62606	313836	
364689	95198	314626	
247112	254410	371802	
338207	126534	89414	
338379	244561	329318	
371802	358378	314304	

When recorded mail to:  
 Roadrunner Prospectors Club  
 P. O. Box 56804  
 Phoenix, AZ 85079

AMC 32569  
 326311  
 33180  
 291140  
 328689  
 374274  
 329800  
 329013  
 308433

MAINTENANCE FEE PAYMENT IN LIEU OF ASSESSMENT WORK FOR THE UPCOMING  
 ASSESSMENT YEAR BEGINNING SEPTEMBER 1, 2009.

Seq. #	AMC #	Claim Name	County	Cnty Record Data	Township	Range	Section
1	326311	Carrie #1	Maricopa	93 0174157	7N	3W	31
2	326312	Carrie #2	Maricopa	93 0174158	7N	3W	31
3	326313	Carrie #3	Maricopa	93 0174160	7N	3W	30
4	326314	Carrie #4	Maricopa	93 0174159	7N	3W	30
5	291104	Cass #2	Maricopa	92 0366284	7N	3W	29
6	328698	Cass #4	Maricopa	93 0885578	7N	3W	29
7	328699	Cass #5	Maricopa	93 0885577	7N	3W	29
8	328700	Cass #6	Maricopa	93 0885576	7N	3W	29
9	328701	Cass #7	Maricopa	93 0885575	7N	3W	29
10	328702	Cass #8	Maricopa	93 0885574	7N	3W	29
11	374275	Charles' Dream	Maricopa	2006 1491112	7N	3W	20
12	326322	Double R	Maricopa	93 0174149	6N	4W	12
13	350275	Gold Bug	Maricopa	98 0535738	6N	6W	26
14	350276	Gold Master	Maricopa	98 0535739	6N	6W	26
15	329800	Gypsy Moth 1	Maricopa	94 0218517	7N	3W	21
16	329801	Gypsy Moth 2	Maricopa	94 0218518	7N	3W	21
17	326323	Jake #1	Maricopa	93 0174147	7N	3W	29
18	326324	Jake #2	Maricopa	93 0174146	7N	3W	29
19	326325	Jake #3	Maricopa	93 0174145	7N	3W	29
20	329013	Jake #4	Maricopa	94 0021775	7N	3W	29
21	333426	La Siesta #1	Maricopa	94 0185054	7N	3W	30
22	333427	La Siesta #3	Maricopa	94 0185054	7N	3W	30
23	350277	Lobo	Maricopa	98 0535741	6N	6W	26
24	374274	Lori's Place	Maricopa	2006 1491113	7N	3W	20
25	350278	Mine Lab	Maricopa	98 0535740	6N	6W	26
26	308433	Ocotillo #1	Maricopa	90 0506459	7N	3W	17 & 20
27	308434	Ocotillo #2	Maricopa	90 0506460	7N	3W	17 & 18
28	326326	Ocotillo #3	Maricopa	93 0174155	7N	3W	17
29	326319	Pat	Maricopa	93 0174152	7N	3W	31
30	326315	Pennyweight #1	Maricopa	93 0174148	7N	3W	29

RECEIVED  
 MARICOPA COUNTY  
 AUG 26 2009  
 A.C. 114

The name and address of the owner of the Claims for which this is prepared is:

Roadrunners Prospectors Club Inc.  
 P. O. Box 56804  
 Phoenix, AZ 85079

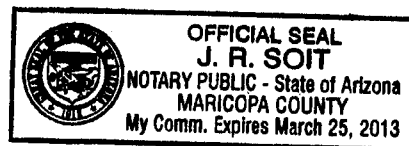
Signature: [Handwritten Signature] (agent)

Date: 8/26/09

STATE OF ARIZONA }  
 COUNTY OF MARICOPA } SS

This instrument was acknowledged before me this 26 day of August, 2009, by Jack Englund  
 in witness whereof, I herewith set my hand and official seal.

[Signature] NOTARY PUBLIC  
 Expires March 25th 2013





When recorded mail to:  
 Roadrunner Prospectors Club  
 P. O. Box 56804  
 Phoenix, AZ 85079

AMC 126405  
 391232  
 350275

MAINTENANCE FEE PAYMENT IN LIEU OF ASSESSMENT WORK FOR THE UPCOMING  
 ASSESSMENT YEAR BEGINNING SEPTEMBER 1, 2009.

Seq. #	AMC #	Claim Name	County	Cnty Record Data	Township	Range	Section
✓ 31	326316	Pennyweight #2	Maricopa	93 0174156	7N	3W	29
✓ 32	326327	Pilgram #1	Maricopa	93 0174153	7N	3W	31
✓ 33	126406	Randy B.	Maricopa	15049 221-222	7N	3W	30
✓ 34	326772	Range Bull # 1	Maricopa	93 0363063	7N	3W	21
✓ 35	331233	Red Basin #1	Maricopa	94 0383049	6N	6W	26
✓ 36	327930	Red Bird # 7	Maricopa	93 0897433	7N	3W	17
✓ 37	327931	Red Bird # 8	Maricopa	93 0897432	7N	3W	20
✓ 38	328302	Red Bird # 9	Maricopa	93 0897431	7N	3W	17
✓ 39	328303	Red Bird #10	Maricopa	93 0819961	7N	3W	17
✓ 40	374726	Roslyn's Roost	Maricopa	2006 1445012	7N	3W	17
✓ 41	329020	RR #1	Maricopa	94 0021782	6N	4W	1
✓ 42	329021	RR #2	Maricopa	94 0021783	6N	4W	1
✓ 43	329022	RR #3	Maricopa	94 0021784	6N	4W	1
✓ 44	329023	RR #4	Maricopa	94 0021785	6N	4W	1
✓ 45	339964	RR #5	Maricopa	96 0488373	6N	4W	1
✓ 46	339965	RR #6	Maricopa	96 0488374	6N	4W	1
✓ 47	364688	RR #7	Maricopa	2005 0477984	6N	4W	1
✓ 48	364689	RR #8	Maricopa	2005 0477985	6N	4W	1
✓ 49	247112	Sando	Maricopa	85 0559653	7N	3W	28
✓ 50	338207	Seven Grand	Maricopa	98 0139764	7N	4W	25
✓ 51	350279	Webster Mine	Maricopa	98 0535742	6N	6W	26
✓ 52	350280	Whistler	Maricopa	98 0535743	6N	6W	26
✓ 53	350281	Wickenburg	Maricopa	98 0535744	6N	6W	26

23

STATE OF ARIZONA  
 COUNTY OF MARICOPA } SS

This instrument was acknowledged before me this 26<sup>th</sup> day of August, 2009, by Jack Sengrecht  
 In witness whereof I herewith set my hand and official seal.

[Signature] NOTARY PUBLIC  
 March 25<sup>th</sup> 2013 Expires

The name and address of the owner of the Claims for  
 which this is prepared is:

Roadrunners Prospectors Club Inc. VNOZIRV XINE91W  
 P. O. Box 56804  
 Phoenix, AZ 85079

Signature: [Signature] (agent)

Date: 8/26/09



When recorded mail to:

Roadrunner Prospectors Club  
P. O. Box 56804  
Phoenix, AZ 85079

82212  
329388  
328593  
60532  
350903  
142355  
356380

MAINTENANCE FEE PAYMENT IN LIEU OF ASSESSMENT WORK FOR THE UPCOMING  
ASSESSMENT YEAR BEGINNING SEPTEMBER 1, 2009.

Seq. #	AMC #	Claim Name	County	Cnty Record Data	Township	Range	Section
1	358379	Aquarius Ext. West #1	Yavapai	3633817 4076 797	10N	2E	18
2	358380	Aquarius Ext. West #2	Yavapai	3633818 4076 798	10N	2E	18
3	358381	Aquarius Ext. West #3	Yavapai	3633819 4076 799	10N	2E	18
4	358382	Aquarius Ext. West #4	Yavapai	3633820 4076 800	10N	2E	18
5	48976	Aquarius #1	Yavapai	0801 192	10N	2E	7
6	62606	Aquarius #2	Yavapai	1001 437	10N	2E	7
7	48977	Aquarius #3	Yavapai	0801 194	10N	2E	7, 18
8	316493	Aquarius Extension	Yavapai	2402 767	10N	2E	18
9	356553	Au Sum 1	Yavapai	4511 771	10N	2E	28,29,32,33
10	329388	Bad Luck	Yavapai	2780 912-913	12N	1W	14, 23
11	82213	Bean Bag #1	Yavapai	0965 338	12N	1W	28
12	89414	Bean Bag #2	Yavapai	1249 413	12N	1W	28
13	235841	Betty 4	Yavapai	1713 778	12N	1W	14
14	235842	Betty 5	Yavapai	1713 780	12N	1W	14
15	174224	Big Rock #1	Yavapai	1469 76-77	12N	1W	12, 11
16	174225	Big Rock #2	Yavapai	1469 78-79	12N	1W	10
17	329394	Bonny	Yavapai	2780 924-925	2N	1W	30
18	395761	Bumble Bee King	Yavapai	4651 956	9N	2E	5
19	328605	Burro #1	Yavapai	2742 988-989	12N	1W	33
20	328606	Burro #2	Yavapai	2742 986-978	11N	1W	4
21	64830	Cat Claw	Yavapai	0912 239	9N	4W	6
22	328703	CeeDee #1	Yavapai	2746 703	8N	1W	5
23	328593	CeeDee #2	Yavapai	2742 961	8N	1W	5
24	328594	CeeDee #3	Yavapai	2742 963	8N	1W	5
25	328595	CeeDee #4	Yavapai	2742 965	8N	1W	5
26	328704	CeeDee #5	Yavapai	2746 705	8N	1W	5
27	328597	CeeDee #7	Yavapai	2742 969	8N	1W	4
28	328598	CeeDee #8	Yavapai	2742 971	8N	1W	4
29	329392	Clinton	Yavapai	2780 920-921	12N 12N	1W 2W	30, 25
30	329393	Clyde	Yavapai	2780 922-923	12N 12N	1W 2W	30, 25
31	366267	Cobis Gold	Yavapai	4281 505	11.5N	1E	19
32	350910	Devils Nest AU 12	Yavapai	3620 62-63	9N	4W	6
33	350907	Devils Nest AU 9	Yavapai	3620 60-61	9N	4W	6
34	142356	Donkey Mine #4	Yavapai	1422 292-293	12N	1W	33
35	356382	Ducbill #1	Yavapai	27429 1402 63-64	12N	1W	17
36	356383	Ducbill #2	Yavapai	27430 1402 65	12N	1W	17
37	236096	Gary's Place #1A	Yavapai	1714 194	12N	1W	14
38	328705	Genes Dream	Yavapai	2746 707-708	9.5N	2E	20, 21

The name and address of the owner of the Claims for which this is prepared is:

Roadrunners Prospectors Club Inc.  
P. O. Box 56804  
Phoenix, AZ 85079

STATE OF ARIZONA }  
COUNTY OF MARICOPA }SS

This instrument was acknowledged before me this 26th day of August, 2009, by John E. S. [Signature]  
In witness whereof I herewith set my hand and official seal.

Signature: [Signature] (agent)

[Signature] NOTARY PUBLIC  
Expires March 25, 2013

Date: 8/26/09



When recorded mail to:  
 Roadrunner Prospectors Club  
 P. O. Box 56804  
 Phoenix, AZ 85079

95198  
 254410  
 126524

RECEIVED  
 STATE OFFICE  
 PHOENIX, ARIZONA  
 AUG 26 2009

MAINTENANCE FEE PAYMENT IN LIEU OF ASSESSMENT WORK FOR THE UPCOMING  
 ASSESSMENT YEAR BEGINNING SEPTEMBER 1, 2009.

Seq. #	AMC #	Claim Name	County	Cnty Record Data	Township	Range	Section
39	244561	Gold Dust #2	Yavapai	1781 512	11N	3E	30
40	95198	Gold Palace I	Yavapai	1256 447-448	12N	1W	19
41	95199	Gold Palace II	Yavapai	1256 450-451	12N	1W	19
42	95200	Gold Palace III	Yavapai	1256 453-454	12N	1W	19
43	95201	Gold Palace IV	Yavapai	1256 456-457	12N	1W	19
44	95202	Gold Palace V	Yavapai	1256 459-460	12N	1W	19
45	95205	Gold Palace VIII	Yavapai	1256 468-469	12N	1W	30
46	329390	Good Luck	Yavapai	2780 916-917	12N	1W	23, 24
47	92803	Goodwin #1	Yavapai	1058 779	12N	1W	28, 33
48	329391	Great Luck	Yavapai	2780 918-919	12N	1W	24
49	371802	Happy Times	Yavapai	4390 621	13N	3W	29, 32
50	358378	Hidden Treasure	Yavapai	3633816 4076 796	12N	2W	25, 30, 36
51	254411	Hinny	Yavapai	20571	11N	1E	34
52	362558	Holly Marie	Yavapai	3769442 4190 312	9.5N	2E	20, 21
53	368415	Jack's Hideaway	Yavapai	4308 863	13N	3W	29
54	254410	JackAss	Yavapai	20570	11N	1E	34, 35
55	112606	Janet Lynn #2	Yavapai	1331 561	10N	1E	12, 13
56	96051	JDR 1	Yavapai	1267 825-826	12.5N	2W	21
57	96052	JDR 2	Yavapai	1267 827-828	12.5N	2W	21
58	96053	JDR 3	Yavapai	1267 829-830	12.5 13N	2W 2W	21, 33
59	254412	Jenny	Yavapai	20569	11N	1E	34
60	357837	Karen Lynn	Yavapai	4039 541-542	9N	4W	6
61	350905	King Duck II	Yavapai	3620 58-59	10N 9N	4W 3W	31, 6
62	112605	Laura Kay #1	Yavapai	1331 563-565	10N	1E	12, 13
63	355930	Leave No Holes #1	Yavapai	3892 472	9N	5W	12
64	355931	Leave No Holes #2	Yavapai	3892 471	9N	5W	12
65	355932	Leave No Holes #3	Yavapai	3892 470	9N	5W	13
66	355933	Leave No Holes #4	Yavapai	3892 469	9N	5W	13
67	321061	Lefty #2	Yavapai	2479 560-561	8N	1E	30
68	350906	Little Terry	Yavapai	3620 63-64	9N	4W	6
69	95204	Lots Of Rock	Yavapai	1256 465-466	12N	1W	19
70	126538	Mandella 10	Yavapai	1371 343-344	10N	2E	31
71	129334	Mandella 12	Yavapai	1376 706-708	10N	2E	30
72	157621	Mandella 14	Yavapai	1436 981-982	10N	2E	30
73	102389	Mandella 2 & 3	Yavapai	1293 289-290	10N	2E	30
74	126535	Mandella 7	Yavapai	1437 985	10N	2E	30
75	126536	Mandella 8	Yavapai	1371 339-340	10N	2E	30
76	126537	Mandella 9	Yavapai	1371 341-342	10N	2E	30
77	364340	Mary Francis	Yavapai	3824744 4236 718	13N	1E	29

The name and address of the owner of the Claims for which this is prepared is:

Roadrunners Prospectors Club Inc.  
 P. O. Box 56804  
 Phoenix, AZ 85079

STATE OF ARIZONA }  
 COUNTY OF MARICOPA } SS

This instrument was acknowledged before me this 26<sup>th</sup> day of August, 2009, by Jack S. Barrett in witness whereof I herewith set my hand and official seal.

Signature: *Jack S. Barrett* (agent)

Date: 8/26/09



NOTARY PUBLIC  
 Expires



When recorded mail to:  
 Roadrunner Prospectors Club  
 P. O. Box 56804  
 Phoenix, AZ 85079

76950  
 91760  
 138488  
 366267  
 313836  
 314626  
 371802  
 89414

MAINTENANCE FEE PAYMENT IN LIEU OF ASSESSMENT WORK FOR THE UPCOMING  
 ASSESSMENT YEAR BEGINNING SEPTEMBER 1, 2009.

Seq. #	AMC #	Claim Name	County	Cnty Record Data	Township	Range	Section
78	329318	Mercer's Place	Yavapai	2777 216	11N	1W	4
79	76951	Merciful Heavens #2	Yavapai	0956 72	12N 11N	1W 1W	33, 4
80	95203	More Than Lot Of Rock	Yavapai	1256 462-463	12N	1W	19
81	329389	No Luck	Yavapai	2780 914-915	12N	1W	23
82	314304	Oro De Valenzuela	Yavapai	3436 378-002	11N	1E	14
83	313473	Patriot #1	Yavapai	2347 704-705	11N	1W	4
84	313474	Patriot #2	Yavapai	2347 706-707	11N	1W	3, 4
85	313475	Patriot #3	Yavapai	2347 708-709	11N	1W	3
86	313476	Patriot #4	Yavapai	2347 710-711	11N	1W	3
87	313477	Patriot #5	Yavapai	2347 712-713	11N	1W	3
88	130489	Protecto #2	Yavapai	1381 826-827	12N	1W	33
89	366268*	Renees Best Chance	Yavapai	4281 507	13N	3W	32
90	191670	Roadrunner #1	Yavapai	1514 754-755	12.5N	1W	25
91	191671	Roadrunner #2	Yavapai	1514 756-757	12.5N	1W	25
92	366269*	Rough Road	Yavapai	4281 503	11.5N	1E	30
93	313839	RR Humbug #1	Yavapai	2352 464	8N	1E	31
94	313840	RR Humbug #2	Yavapai	2352 401	8N	1E	31
95	314631	RR Humbug #3	Yavapai	2360 845	8N	1E	29, 30, 31
96	371803	Saddle Tramps	Yavapai	4390 622	13N	3W	29
97	74734	Sharon Lee #1	Yavapai	0912 397	11N	1E	35, 36
98	74735	Sharon Lee #2	Yavapai	0912 398	11N	1E	35
99	74736	Sharon Lee #3	Yavapai	0912 399	10N	1E	2
100	74737	Sharon Lee #4	Yavapai	0912 400	10N	1E	1, 2
101	366270*	Stuck Duck	Yavapai	4281 506	13N	3W	32
102	366271	Tegans Bank	Yavapai	4281 504	11.5N	1E	30
103	196365	Turkey Buzzard #1	Yavapai	1529 712	11N	3E	30
104	258456	Turkey Buzzard #2	Yavapai	1838 872	11N	3E	30
105	258457	Turkey Buzzard #3	Yavapai	1838 874	11N	3E	30
106	258458	Turkey Buzzard #4	Yavapai	1838 876	11N	3E	30
107	258455	Turkey Buzzard Ext.	Yavapai	1838 870	11N	3E	30
108	170911	Wednesday Hope #1	Yavapai	1467 691	10N	2E	31
109	11413	Wednesday Hope #4	Yavapai	1015 726	9.5N 10N	2E 2E	20, 32
110	371350	Wilgers Wish	Yavapai	4372 442	13N	3W	32
111	89420	Wolf 1	Yavapai	0961 673	11.5N	1E	31
112	89421	Wolf 2	Yavapai	0961 674	11.5N	1E	31
113	89422	Wolf 3	Yavapai	0961 675	11.5N	1E	31
114	89423	Wolf 4	Yavapai	0961 676	11.5N	1E	31
115	300332	Wolf 5	Yavapai	2208 526-527	11.5N	1E	31
116	300333	Wolf 6	Yavapai	2208 524-525	11N	1E	6

The name and address of the owner of the Claims for which this is prepared is:

Roadrunners Prospectors Club Inc.  
 P. O. Box 56804  
 Phoenix, AZ 85079

STATE OF ARIZONA  
 COUNTY OF MARICOPA } SS

Signature: *[Handwritten Signature]*



This instrument was acknowledged before me this 26<sup>th</sup> day of August, 2009, by Jack Embracht in witness whereof I herewith set my hand and official seal.  
*[Handwritten Signature]* NOTARY PUBLIC  
 Expires

Date: 8/26/09

When recorded mail to:  
 Roadrunner Prospectors Club  
 P. O. Box 56804  
 Phoenix, AZ 85079

MAINTENANCE FEE PAYMENT IN LIEU OF ASSESSMENT WORK FOR THE UPCOMING  
 ASSESSMENT YEAR BEGINNING SEPTEMBER 1, 2009.

Seq. #	AMC #	Claim Name	County	Cnty Record Data	Township	Range	Section
✓ 1	326754	Keystone #1	Pinal	1922 836	5S	15E	4
✓ 2	326764	Keystone #11	Pinal	1922 856	5S	15E	4
✓ 3	326765	Keystone #12	Pinal	1922 858	5S	15E	4
✓ 4	326757	Keystone #4	Pinal	1922 842	5S	15E	4
✓ 5	326758	Keystone #5	Pinal	1922 844	5S	15E	4
✓ 6	326760	Keystone #7	Pinal	1922 848	5S	15E	4
✓ 7	326761	Keystone #8	Pinal	1922 850	5S	15E	4
✓ 8	326762	Keystone #9	Pinal	1922 852	5S	15E	4

RECEIVED  
 MARICOPA STATE OFFICE  
 2009 AUG 26 A 10:14  
 PHOENIX, ARIZONA

STATE OF ARIZONA }  
 COUNTY OF MARICOPA }SS

This instrument was acknowledged before me this 26<sup>th</sup> day of August, 2009, by Jack Engelbrecht  
 In witness whereof I herewith set my hand and official seal.

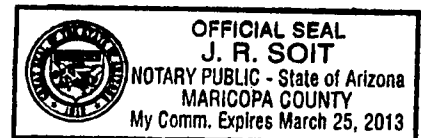
[Signature] NOTARY PUBLIC  
 March 25<sup>th</sup> 2013 Expires

The name and address of the owner of the Claims for which this is prepared is:

Roadrunners Prospectors Club Inc.  
 P. O. Box 56804  
 Phoenix, AZ 85079

Signature: [Signature] (agent)

Date: 8/26/09



259812

When recorded mail to:  
Roadrunner Prospectors Club  
P. O. Box 56804  
Phoenix, AZ 85079

MAINTENANCE FEE PAYMENT IN LIEU OF ASSESSMENT WORK FOR THE UPCOMING  
ASSESSMENT YEAR BEGINNING SEPTEMBER 1, 2009.

Seq. #	AMC #	Claim Name	County	Cnty Record Data	Township	Range	Section
✓ 1	292017	C-6 Placer	La Paz	86 6719	4N	20W	23
✓ 2	292924	CD7 Placer	La Paz	86 6943	4N	20W	14,15,23
✓ 3	259813	D6 Placer	La Paz	86 4195	4N	20W	26
✓ 4	38911	Diablo Placer	La Paz	1089 958-959	4N	20W	24 & 25
✓ 5	259814	Eastside Placer	La Paz	86 4196	4N	20W	23

RECEIVED  
MARICOPA STATE OFFICE  
2009 AUG 26 A 10:14  
PHOENIX, ARIZONA

STATE OF ARIZONA }  
COUNTY OF MARICOPA }SS

This instrument was acknowledged before me this 26<sup>th</sup> day of August, 2009, by Jack Engbrecht  
In witness whereof I herewith set my hand and official seal.

[Signature] NOTARY PUBLIC  
March 25<sup>th</sup> 2013 Expires

The name and address of the owner of the Claims for which this is prepared is:

Roadrunners Prospectors Club Inc.  
P. O. Box 56804  
Phoenix, AZ 85079

Signature: [Signature] (agent)

Date: 8/26/09





**United States Department of the Interior**  
**Bureau of Land Management**  
 BUSINESS & SUPPORT SVCS DIV  
 ONE N CENTRAL AVE SUITE 800  
 PHOENIX, AZ 85004 -4427  
 Phone: (602) 417-9200

Receipt

No:

1987532

<b>Transaction #:</b> 2051706	
<b>Date of Transaction:</b> 08/26/2009	
<b>CUSTOMER:</b>	ROADRUNNER PROSPECTORS CLUB INC PO BOX 56804 PHOENIX, AZ 85079-6804 US

LINE #	QTY	DESCRIPTION	REMARKS	UNIT PRICE	TOTAL
1	1.00	LOCATABLE MINERALS / MINING CLAIMS-NOT NEW-UNADJUD, ONE AUTH NO. ONLY / MINING CLAIM MONEY RECEIVED CASES: AMC326311/\$25480.00	MAINT 2010/182	- n/a -	25480.00
<b>TOTAL:</b>					<b>\$25,480.00</b>

PAYMENT INFORMATION			
1	<b>AMOUNT:</b>	25480.00	<b>POSTMARKED:</b> N/A
	<b>TYPE:</b>	CHECK	<b>RECEIVED:</b> 08/26/2009
	<b>CHECK NO:</b>	6928	
	<b>NAME:</b>	ROADRUNNER PROSPECTORS CLUB INC PO BOX 56804 PHOENIX AZ 85079-6804 US	

<b>REMARKS</b>

This receipt was generated by the automated BLM Collections and Billing System and is a paper representation of a portion of the official electronic record contained therein.



ENTERED INTO COMPUTER

SEP 18 2008

LEAD FILE NUMBERS:

AMC 126405; 247112; 291104; 302433; 3026311; 326772;  
 327930; 328902; 328689; 329019; 329019; 329820; 331232;  
 333426; 338207; 339964; 350275; 364688; 374274;  
 374275; 374726; 258455; 300332; 313836; 314304; 314626;  
 316492; 321061; 328579; 328689; 329318; 329388; 368415;  
 371950; 371802; 344938; 355990; 356709; 356380; 313473;  
 357837; 358903; 371802; 331455; 364940; 364820; 365711; 366267;

LEAD AMC SERIAL NUMBER	AMC SERIAL NUMBER(S)	NUMBER OF CLAIM(S)
AMC 362558		
11419		
48976		
62606		
64830		
74734		
76950		
80210		
89414		
92803		
95198		
358378		
358377		
358379		
348628		
95198		
96051		
102389		
112605		
126534		
129994		
130488		
142355		



ENTERED INTO COMPUTER

SEP 16 2008

LEAD FILE NUMBERS:

AMC 126405; 247112; 291104; 308433; 31626311; 326772;  
 327990; 328902; 328689; 329019; 329019; 329800; 331232;  
 333426; 338207; 339964; 350275; 364688; 374274;  
 374275; 374726; 258455; 300332; 313836; 314304; 314626;  
 316492; 321061; 328593; 328689; 329318; 329988; 368415;  
 371950; 371802; 344938; 355990; 356703; 356380; 313473;  
 357827; 358902; 371802; 331455; 364940; 364820; 365711; 366267;

LEAD AMC SERIAL NUMBER	AMC SERIAL NUMBER(S)	NUMBER OF CLAIM(S)
AMC 362558		
11413		
48976		
62606		
64830		
74734		
76950		
82212		
89414		
92803		
95198		
358378		
358377		
358379		
348628		
95198		
96051		
102389		
112605		
126534		
129934		
130488		
142355		





When recorded mail to:  
 Roadrunner Prospectors Club  
 P. O. Box 56804  
 Phoenix, AZ 85079

RECEIVED  
 BLM AZ STATE OFFICE

2008 AUG 27 P 12:38

MAINTENANCE FEE PAYMENT IN LIEU OF ASSESSMENT WORK FOR THE UPCOMING  
 ASSESSMENT YEAR BEGINNING SEPTEMBER 1, 2008.


#	AMC #	Claim Name	County	Cty Record Data	Twنشp	Range	Section
1	126406	Randy B.	Maricopa	15049 221-222	7N	3W	30
L 2	247112	Sando	Maricopa	85 0559653	7N	3W	28
L 3	291104	Cass #2	Maricopa	92 0366284	7N	3W	29
L 4	308433	Ocotillo #1	Maricopa	90 0506459	7N	3W	17 & 20
L 5	308434	Ocotillo #2	Maricopa	90 0506460	7N	3W	17 & 18
L 6	326311	Carrie #1	Maricopa	93 0174157	7N	3W	31
L 7	326312	Carrie #2	Maricopa	93 0174158	7N	3W	31
L 8	326313	Carrie #3	Maricopa	93 0174160	7N	3W	30
L 9	326314	Carrie #4	Maricopa	93 0174159	7N	3W	30
L 10	326315	Pennyweight #1	Maricopa	93 0174148	7N	3W	29
L 11	326316	Pennyweight #2	Maricopa	93 0174156	7N	3W	29
L 12	326319	Pat	Maricopa	93 0174152	7N	3W	31
L 13	326322	Double R	Maricopa	93 0174149	6N	4W	12
L 14	326323	Jake #1	Maricopa	93 0174147	7N	3W	29
L 15	326324	Jake #2	Maricopa	93 0174146	7N	3W	29
L 16	326325	Jake #3	Maricopa	93 0174145	7N	3W	29
L 17	326326	Ocotillo #3	Maricopa	93 0174155	7N	3W	17
L 18	326327	Pilgram #1	Maricopa	93 0174153	7N	3W	31
L 19	326772	Range Bull # 1	Maricopa	93 0363063	7N	3W	21
L 20	327930	Red Bird # 7	Maricopa	93 0897433	7N	3W	17
L 21	327931	Red Bird # 8	Maricopa	93 0897432	7N	3W	20
L 22	328302	Red Bird # 9	Maricopa	93 0897431	7N	3W	17
L 23	328303	Red Bird # 10	Maricopa	93 0819961	7N	3W	17
L 24	328698	Cass #4	Maricopa	93 0885578	7N	3W	29
L 25	328699	Cass #5	Maricopa	93 0885577	7N	3W	29
L 26	328700	Cass #6	Maricopa	93 0885576	7N	3W	29
L 27	328701	Cass #7	Maricopa	93 0885575	7N	3W	29
L 28	328702	Cass #8	Maricopa	93 0885574	7N	3W	29
L 29	329013	Jake #4	Maricopa	94 0021775	7N	3W	29

The name and address of the owner of the Claims for which this is prepared is:

Roadrunners Prospectors Club Inc.  
 P. O. Box 56804  
 Phoenix, AZ 85079

29/50

Signature: *[Handwritten Signature]* (agent) Date: 8/27/08



When recorded mail to:  
 Roadrunner Prospectors Club  
 P. O. Box 56804  
 Phoenix, AZ 85079

RECEIVED  
 BLM AZ STATE OFFICE

2008 AUG 27 P 12:38

MAINTENANCE FEE PAYMENT IN LIEU OF ASSESSMENT WORK FOR THE UPCOMING  
 ASSESSMENT YEAR BEGINNING SEPTEMBER 1, 2008.

#	AMC #	Claim Name	County	Cty Record Data	Twnshp	Range	Section
30	329020	RR #1	Maricopa	94 0021782	6N	4W	1
31	329021	RR #2	Maricopa	94 0021783	6N	4W	1
32	329022	RR #3	Maricopa	94 0021784	6N	4W	1
33	329023	RR #4	Maricopa	94 0021785	6N	4W	1
L 34	329800	Gypsy Moth 1	Maricopa	94 0218517	7N	3W	21
L 35	329801	Gypsy Moth 2	Maricopa	94 0218518	7N	3W	21
36	331233	Red Basin #1	Maricopa	94 0383049	6N	6W	26
L 37	333426	La Siesta #1	Maricopa	94 0185054	7N	3W	30
L 38	333427	La Siesta #3	Maricopa	94 0185054	7N	3W	30
L 39	338207	Seven Grand	Maricopa	98 0139764	7N	4W	25
L 40	339964	RR #5	Maricopa	96 0488373	6N	4W	1
L 41	339965	RR #6	Maricopa	96 0488374	6N	4W	1
L 42	350275	Gold Bug	Maricopa	98 0535738	6N	6W	26
L 43	350276	Gold Master	Maricopa	98 0535739	6N	6W	26
L 44	350277	Lobo	Maricopa	98 0535741	6N	6W	26
L 45	350278	Mine Lab	Maricopa	98 0535740	6N	6W	26
L 46	350279	Webster Mine	Maricopa	98 0535742	6N	6W	26
L 47	350280	Whistler	Maricopa	98 0535743	6N	6W	26
L 48	350281	Wickenburg	Maricopa	98 0535744	6N	6W	26
L 49	364688	RR #7	Maricopa	2005 0477984	6N	4W	1
L 50	364689	RR #8	Maricopa	2005 0477985	6N	4W	1
L 51	374274	Lori's Place	Maricopa	2006 1491113	7N	3W	20
L 52	374275	Charles' Dream	Maricopa	2006 1491112	7N	3W	20
L 53	374726	Roslyn's Roost	Maricopa	2006 1445012	7N	3W	17

The name and address of the owner of the Claims for which this is prepared is:

Roadrunners Prospectors Club Inc.  
 P. O. Box 56804  
 Phoenix, AZ 85079

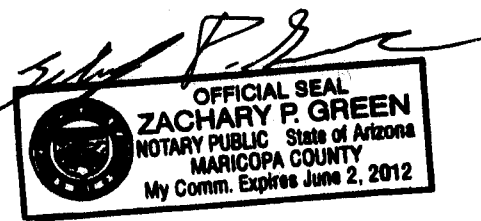
*24/SC*

Signature:

*[Handwritten Signature]* (agent)

Date:

*8/27/08*





When recorded mail to:  
 Roadrunner Prospectors Club  
 P. O. Box 56804  
 Phoenix, AZ 85079

RECEIVED  
 BLM AZ STATE OFFICE

2008 AUG 27 P 12:38

MAINTENANCE FEE PAYMENT IN LIEU OF ASSESSMENT WORK FOR THE UPCOMING  
 ASSESSMENT YEAR BEGINNING SEPTEMBER 1, 2008.

#	AMC #	CLAIM NAME	COUNTY	CNTY RECORD DATA	TWNSHIP	RANGE	SECTION
258455	65	258456	Turkey Buzzard #2	Yavapai	1838 872	11N	3E 30
	66	258457	Turkey Buzzard #3	Yavapai	1838 874	11N	3E 30
	67	258458	Turkey Buzzard #4	Yavapai	1838 876	11N	3E 30
L	68	300332	Wolf 5	Yavapai	2208 528-527	11.5N	1E 31
	69	300333	Wolf 6	Yavapai	2208 524-525	11N	1E 6
319936	70	313839	RR Humbug #1	Yavapai	2352 464	8N	1E 31
	71	313840	RR Humbug #2	Yavapai	2352 401	8N	1E 31
L	72	314304	Oro De Valenzuela	Yavapai	3436 378-002	11N	1E 14
314686	73	314631	RR Humbug #3	Yavapai	2360 845	8N	1E 29, 30, 31
L	74	316493	Aquarius Extension	Yavapai	2402 767	10N	2E 18
L	75	321061	Lefty #2	Yavapai	2479 560-561	8N	1E 30
L	76	328593	CeeDee #2	Yavapai	2742 961	8N	1W 5
	77	328594	CeeDee #3	Yavapai	2742 963	8N	1W 5
	78	328595	CeeDee #4	Yavapai	2742 965	8N	1W 5
	79	328597	CeeDee #7	Yavapai	2742 969	8N	1W 4
	80	328598	CeeDee #8	Yavapai	2742 971	8N	1W 4
	81	328605	Burro #1	Yavapai	2742 988-989	12N	1W 33
	82	328606	Burro #2	Yavapai	2742 988-978	11N	1W 4
328689	83	328703	CeeDee #1	Yavapai	2746 703	8N	1W 5
	84	328704	CeeDee #5	Yavapai	2746 705	8N	1W 5
	85	328705	Genes Dream	Yavapai	2746 707-708	9.5N	2E 20, 21
L	86	329318	Mercer's Place	Yavapai	2777 216	11N	1W 4
L	87	329388	Bad Luck	Yavapai	2780 912-913	12N	1W 14, 23
	88	329389	No Luck	Yavapai	2780 914-915	12N	1W 23
	89	329390	Good Luck	Yavapai	2780 916-917	12N	1W 23, 24
	90	329391	Great Luck	Yavapai	2780 918-919	12N	1W 24
	91	329392	Clinton	Yavapai	2780 920-921	12N 12N	1W 2W 30, 25
	92	329393	Clyde	Yavapai	2780 922-923	12N 12N	1W 2W 30, 25
	93	329394	Bonny	Yavapai	2780 924-925	2N	1W 30
L	94	368415	Jack's Hideaway	Yavapai	4308 863	13N	3W 29
L	95	371350	Wilgers Wish	Yavapai	4372 442	13N	3W 32
371802	96	371803	Saddle Tramps	Yavapai	4390 622	13N	3W 29

The name and address of the owner of the Claims for which this is prepared is:

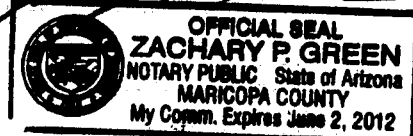
Roadrunners Prospectors Club Inc.  
 P. O. Box 56804  
 Phoenix, AZ 85079

Signature:

*[Handwritten Signature]* (agent)

Date:

8/27/08





When recorded mail to:  
 Roadrunner Prospectors Club  
 P. O. Box 56804  
 Phoenix, AZ 85079

RECEIVED  
 BLM AZ STATE OFFICE

MAINTENANCE FEE PAYMENT IN LIEU OF ASSESSMENT FOR THE UPCOMING  
 ASSESSMENT YEAR BEGINNING SEPTEMBER 1, 2008.

PHOENIX, ARIZONA

#	AMC #	CLAIM NAME	COUNTY	CNTY RECORD DATA	TWNSHIP	RANGE	SECTION
L 97	344338	Ambush Canyon	Yavapai	3353 481-482	7N	2W	10
98	344340	Hold-up Creek	Yavapai	3353 485-486	7N	2W	10
99	344342	Kathi's Place	Yavapai	3353 489-490	7N	2W	11
100	344343	Tres Creeks	Yavapai	3353 491-492	7N	2W	10
L 101	355930	Leave No Holes #1	Yavapai	3892 472	9N	5W	12
102	355931	Leave No Holes #2	Yavapai	3892 471	9N	5W	12
103	355932	Leave No Holes #3	Yavapai	3892 470	9N	5W	13
104	355933	Leave No Holes #4	Yavapai	3892 469	9N	5W	13
L 105	356703	Bitter Creek Flats	Yavapai	3353 473-474	7N	2W	11
356380 106	356382	Ducbill #1	Yavapai	27429 1402 63-64	12N	1W	17
107	356383	Ducbill#2	Yavapai	27430 1402 65	12N	1W	17
L 108	313473	Patriot #1	Yavapai	2347 704-705	11N	1W	4
109	313474	Patriot #2	Yavapai	2347 706-707	11N	1W	3, 4
110	313475	Patriot #3	Yavapai	2347 708-709	11N	1W	3
111	313476	Patriot #4	Yavapai	2347 710-711	11N	1W	3
112	313477	Patriot #5	Yavapai	2347 712-713	11N	1W	3
L 113	357837	Karen Lynn	Yavapai	4039 541-542	9N	4W	6
350903 114	350905	King Duck II	Yavapai	3620 58-59	10N 9N	4W 4W	31, 6
115	350906	Little Terry	Yavapai	3620 63-64	9N	4W	6
116	350907	Devils Nest AU 9	Yavapai	3620 60-61	9N	4W	6
117	350910	Devils Nest AU 12	Yavapai	3620 62-63	9N	4W	6
L 118	371802	Happy Times	Yavapai	4390 621	13N	3W	29, 32
L 119	331455	Chris #1	Yavapai	2919 631	12N	2W	36
L 120	364340	Mary Francis	Yavapai	3824744 4236 718	13N	1E	29
364820 121	364821	Ray's Right Place	Yavapai	3837647 4247 553	12N	1W	24
L 122	365711	Diggerns Paradise	Yavapai	3864391 4269 775	12.5N	1W	26, 27
L 123	366267	Cobis Gold	Yavapai	4281 505	11.5N	1E	19
124	366271	Tegans Bank	Yavapai	4281 504	11.5N	1E	30
125	366269	Rough Road	Yavapai	4281 503	11.5N	1E	30
L 126	362558	Holly Marie	Yavapai	3769442 4190 312	9.5N	2E	20, 21
366267 127	366268	Renees Best Chance	Yavapai	4281 507	13N	3W	32
128	366270	Stuck Duck	Yavapai	4281 506	13N	3W	32

The name and address of the owner of the Claims for which this is prepared is:

Roadrunners Prospectors Club Inc.  
 P. O. Box 56804  
 Phoenix, AZ 85079

Signature: *[Handwritten Signature]* (agent)

Date: 8/27/08

32/50  
*[Handwritten Signature]*  
 OFFICIAL SEAL  
 ZACHARY P. GRE  
 NOTARY PUBLIC State of Ariz.  
 MARICOPA COUNTY  
 My Comm. Expires June 2, 2011

When recorded mail to:  
 Roadrunner Prospectors Club  
 P. O. Box 56804  
 Phoenix, AZ 85079

RECEIVED  
 BLM AZ STATE OFFICE

2008 AUG 27 P 12:38

MAINTENANCE FEE PAYMENT IN LIEU OF ASSESSMENT WORK FOR THE UPCOMING  
 ASSESSMENT YEAR BEGINNING SEPTEMBER 1, 2008.

#	AMC #	CLAIM NAME	COUNTY	CNTY RECORD DATA	TWNSHIP	RANGE	SECTION
L 1	11413	Wednesday Hope #4	Yavapai	1015 726	9.5N 10N	2E 2E	20, 32
L 2	48976	Aquarius #1	Yavapai	0801 192	10N	2E	7
L 3	48977	Aquarius #3	Yavapai	0801 194	10N	2E	7, 18
L 4	62606	Aquarius #2	Yavapai	1001 437	10N	2E	7
L 5	64830	Cat Claw	Yavapai	0912 239	9N	4W	6
L 6	74734	Sharon Lee #1	Yavapai	0912 397	11N	1E	35, 36
L 7	74735	Sharon Lee #2	Yavapai	0912 398	11N	1E	35
L 8	74736	Sharon Lee #3	Yavapai	0912 399	10N	1E	2
L 9	74737	Sharon Lee #4	Yavapai	0912 400	10N	1E	1, 2
76950 82212 L 10	76951	Merciful Heavens #2	Yavapai	0956 72	12N 11N	1W 1W	33, 4
L 11	82213	Bean Bag #1	Yavapai	0965 338	12N	1W	28
L 12	89414	Bean Bag #2	Yavapai	1249 413	12N	1W	28
L 13	89420	Wolf 1	Yavapai	0961 673	11.5N	1E	31
L 14	89421	Wolf 2	Yavapai	0961 674	11.5N	1E	31
L 15	89422	Wolf 3	Yavapai	0961 675	11.5N	1E	31
L 16	89423	Wolf 4	Yavapai	0961 676	11.5N	1E	31
L 17	92803	Goodwin #1	Yavapai	1058 779	12N	1W	28, 33
L 18	95198	Gold Palace I	Yavapai	1256 447-448	12N	1W	19
L 19	95199	Gold Palace II	Yavapai	1256 450-451	12N	1W	19
L 20	95200	Gold Palace III	Yavapai	1256 453-454	12N	1W	19
L 21	95201	Gold Palace IV	Yavapai	1256 456-457	12N	1W	19
L 22	95202	Gold Palace V	Yavapai	1256 459-460	12N	1W	19
L 23	95203	More Than Lot Of Rock	Yavapai	1256 462-463	12N	1W	19
L 24	95204	Lots Of Rock	Yavapai	1256 465-466	12N	1W	19
L 25	358378	Hidden Treasure	Yavapai	3633816 4076 796	12N	2W	25, 30, 36
L 26	358377	Lucky Strike #1	Yavapai	3633815 4076 795	9N	2E	4
L 27	358379	Aquarious Ext. West #1	Yavapai	3633817 4076 797	10N	2E	18
L 28	358380	Aquarious Ext. West #2	Yavapai	3633818 4076 798	10N	2E	18
L 29	358381	Aquarious Ext. West #3	Yavapai	3633819 4076 799	10N	2E	18
L 30	358382	Aquarious Ext. West #4	Yavapai	3633820 4076 800	10N	2E	18
L 31	348628	Vira Anne	Yavapai	9769230 3527 707	12.5N	1W	27

The name and address of the owner of the Claims for which this is prepared is:

Roadrunners Prospectors Club Inc.  
 P. O. Box 56804  
 Phoenix, AZ 85079

Signature: *[Handwritten Signature]* (agent)

Date: 8/27/08



31/50



When recorded mail to:  
 Roadrunner Prospectors Club  
 P. O. Box 56804  
 Phoenix, AZ 85079

RECEIVED  
 BLM AZ STATE OFFICE

2008 AUG 27 P 12:38

MAINTENANCE FEE PAYMENT IN LIEU OF ASSESSMENT WORK FOR THE UPCOMING  
 ASSESSMENT YEAR BEGINNING SEPTEMBER 1, 2008.

5198

L

L

L

L

126534

L

130488

142355

L

L

L

L

L

L

L

L

L

L

L

L

L

L

L

#	AMC #	CLAIM NAME	COUNTY	CNTY RECORD DATA	TWNSHIP	RANGE	SECTION
32	95205	Gold Palace VIII	Yavapai	1256 468-469	12N	1W	30
33	96051	JDR 1	Yavapai	1267 825-826	12.5N	2W	21
34	96052	JDR 2	Yavapai	1267 827-828	12.5N	2W	21
35	96053	JDR 3	Yavapai	1267 829-830	12.5 13N	2W 2W	21, 33
36	102389	Mandella 2 & 3	Yavapai	1293 289-290	10N	2E	30
37	112605	Laura Kay #1	Yavapai	1331 563-565	10N	1E	12, 13
38	112606	Janet Lynn #2	Yavapai	1331 561	10N	1E	12, 13
39	126535	Mandella 7	Yavapai	1437 985	10N	2E	30
40	126536	Mandella 8	Yavapai	1371 339-340	10N	2E	30
41	126537	Mandella 9	Yavapai	1371 341-342	10N	2E	30
42	126538	Mandella 10	Yavapai	1371 343-344	10N	2E	31
43	129334	Mandella 12	Yavapai	1376 706-708	10N	2E	30
44	130489	Protecto #2	Yavapai	1381 826-827	12N	1W	33
45	142356	Donkey Mine #4	Yavapai	1422 292-293	12N	1W	33
46	157621	Mandella 14	Yavapai	1436 981-982	10N	2E	30
47	170911	Wednesday Hope #1	Yavapai	1467 691	10N	2E	31
48	174224	Big Rock #1	Yavapai	1469 76-77	12N	1W	12, 11
49	174225	Big Rock #2	Yavapai	1469 78-79	12N	1W	10
50	191670	Roadrunner #1	Yavapai	1514 754-755	12.5N	1W	25
51	191671	Roadrunner #2	Yavapai	1514 756-757	12.5N	1W	25
52	196365	Turkey Buzzard #1	Yavapai	1529 712	11N	3E	30
53	235841	Betty 4	Yavapai	1713 778	12N	1W	14
54	235842	Betty 5	Yavapai	1713 780	12N	1W	14
55	236096	Gary's Place #1A	Yavapai	1714 194	12N	1W	14
56	244561	Gold Dust #2	Yavapai	1781 512	11N	3E	30
57	254410	JackAss	Yavapai	20570	11N	1E	34, 35
58	254411	Hinny	Yavapai	20571	11N	1E	34
59	254412	Jenny	Yavapai	20569	11N	1E	34
60	258455	Turkey Buzzard Ext.	Yavapai	1838 870	11N	3E	30
61	356553	Au Sum 1	Yavapai	B 4511 P 771	10N	2E	28,29,32,33
62	374511	Carolyn D	Yavapai	B 4444 P 69	13N	3W	29
63	374512	Cole Ryan	Yavapai	B 4452 P 916	12.5N	1W	24
64	374513	Caitlin Lisa	Yavapai	B 4452 P 917	12.5, 13N	1W	23,24,35,36

The name and address of the owner of the Claims for which this is prepared is:

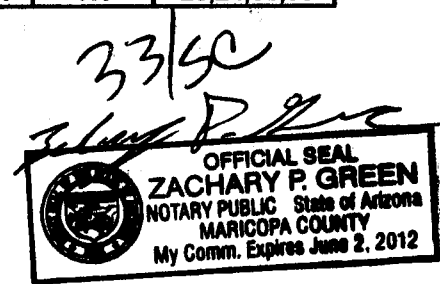
Roadrunners Prospectors Club Inc.  
 P. O. Box 56804  
 Phoenix, AZ 85079

Signature:

*[Handwritten Signature]* (agent)

Date:

8/27/08



When recorded mail to:  
Roadrunner Prospectors Club  
P. O. Box 56804  
Phoenix, AZ 85079

RECEIVED  
BLMAZ STATE OFFICE

2008 AUG 27 P 12:38

MAINTENANCE FEE PAYMENT IN LIEU OF ASSESSMENT WORK FOR THE UPCOMING  
ASSESSMENT YEAR BEGINNING SEPTEMBER 1, 2008.  
PHOENIX, ARIZONA

#	AMC #	Claim Name	County	Cnty Record Data	Twnshp	Range	Section
1	38911	Diablo Placer	LaPaz	1089 958-959	4N	20W	24 & 25
2	259813	D6 Placer	LaPaz	86 4195	4N	20W	26
3	259814	Eastside Placer	LaPaz	86 4196	4N	20W	23
4	292017	C-6 Placer	LaPaz	86 6719	4N	20W	23
5	292924	CD7 Placer	LaPaz	86 6943	4N	20W	14,15,23

The name and address of the owner of the Claims for which this is prepared is:  
Roadrunners Prospectors Club Inc.  
P. O. Box 56804  
Phoenix, AZ 85079

Signature: [Handwritten Signature] (agent) Date: 8/27/08



When recorded mail to:  
Roadrunner Prospectors Club  
P. O. Box 56804  
Phoenix, AZ 85079

RECEIVED  
BLM AZ STATE OFFICE  
2008 AUG 27 P 12:39

PHOENIX, ARIZONA

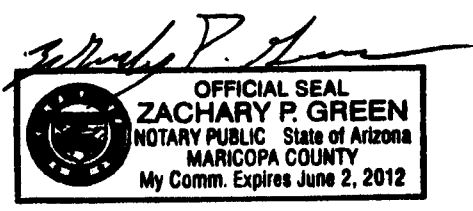
MAINTENANCE FEE PAYMENT IN LIEU OF ASSESSMENT WORK FOR THE UPCOMING  
ASSESSMENT YEAR BEGINNING SEPTEMBER 1, 2008.

#	AMC #	Claim Name	County	Cnty Rec. Data	Twncshp	Range	Section
1	326754	Keystone #1	Pinal	1922 836	5S	15E	4
2	326757	Keystone #4	Pinal	1922 842	5S	15E	4
3	326758	Keystone #5	Pinal	1922 844	5S	15E	4
4	326760	Keystone #7	Pinal	1922 848	5S	15E	4
5	326761	Keystone #8	Pinal	1922 850	5S	15E	4
6	326762	Keystone #9	Pinal	1922 852	5S	15E	4
7	326764	Keystone #11	Pinal	1922 856	5S	15E	4
8	326765	Keystone #12	Pinal	1922 858	5S	15E	4

The name and address of the owner of the Claims for which this is prepared is:  
Roadrunners Prospectors Club Inc.  
P. O. Box 56804  
Phoenix, AZ 85079

Signature: *Jane Cooper* (agent) Date: 8/27/08

8/SC





When recorded mail to:  
Roadrunner Prospectors Club  
P. O. Box 56804  
Phoenix, AZ 85079

RECEIVED  
BLMAZ STATE OFFICE  
2008 AUG 27 P 12:39

PHOENIX, ARIZONA  
MAINTENANCE FEE PAYMENT IN LIEU OF ASSESSMENT WORK FOR THE UPCOMING  
ASSESSMENT YEAR BEGINNING SEPTEMBER 1, 2008.

#	AMC #	Claim Name	County	Cty Record Data	Twنشp	Range	Section
L 1	36282	Bedrock #1	Gila	340 453-454	1N	13E	11
2	36283	Bedrock #2	Gila	598 690-691	1N	13E	11
L 3	127666	Diamond #1	Gila	598 692-693	1N	13E	14
4	127667	Diamond #2	Gila	598 690-691	1N	13E	14
5	127668	Diamond #3	Gila	598 694-695	1N	13E	11
6	127669	Diamond #4	Gila	529 222-223	1N	13E	2
L 7	211542	The Gamble	Gila	601 997-998	1N	13E	11

7/se

The name and address of the owner of the Claims for which this is prepared is:  
Roadrunners Prospectors Club Inc.  
P. O. Box 56804  
Phoenix, AZ 85079



Signature: [Handwritten Signature] (agent) Date: 8/27/08

**United States Department of the Interior**  
**Bureau of Land Management**  
 BUSINESS & SUPPORT SVCS DIV  
 ONE N CENTRAL AVE SUITE 800  
 PHOENIX, AZ 85004 -4427  
 Phone: (602) 417-9200

Receipt

No: 1772745

<b>Transaction #:</b> 1830469	
<b>Date of Transaction:</b> 08/27/2008	
<b>CUSTOMER:</b>	ROADRUNNER PROSPECTORS CLUB PO BOX 56804 PHOENIX, AZ 85079

LINE #	QTY	DESCRIPTION	REMARKS	UNIT PRICE	TOTAL
1	1.00	LOCATABLE MINERALS / MINING CLAIMS-NOT NEW-UNADJUD, ONE AUTH NO. ONLY / MINING CLAIM MONEY RECEIVED (455) CASES: AMC11413/\$25125.00	MAINT 2009 (201)	- n/a -	25125.00
<b>TOTAL:</b>					<b>\$25,125.00</b>

PAYMENT INFORMATION					
1	AMOUNT:	\$24,125.00	POSTMARKED:	N/A	
	TYPE:	CHECK	RECEIVED:	08/27/2008	
	CHECK NO:	6656			
	NAME:	ROADRUNNER PROSPECTO,			
2	AMOUNT:	\$1,000.00	POSTMARKED:	N/A	
	TYPE:	CHECK	RECEIVED:	08/27/2008	
	CHECK NO:	6669			
	NAME:	ROADRUNNER PROSPECTO,			

REMARKS

This receipt was generated by the automated BLM Collections and Billing System and is a paper representation of a portion of the official electronic record contained therein.

**RECEIPT NUMBER: 1554880**

**85 LEAD FILE NUMBERS (202 CLAIMS)**

**LEAD AMC NUMBERS:**

11413	127666	291104	328689	356703
36282	129334	292017	329013	357837
38911	130488	292924	329318	358377
48976	142355	300332	329388	358378
62606	157621	308433	329800	358379
64830	170911	313473	331232	362558
74734	174224	313836	331455	364340
76950	191670	314304	333426	364688
82212	196365	314626	338207	364820
89414	211542	316493	339964	365711
92803	235841	321061	344338	366267
95198	236096	326311	347608	368415
96051	244561	326754	350275	371350
102389	247112	326772	350903	371802
112605	254410	327930	355930	374274
126405	258455	328302	356380	374511
126534	259812	328593	356553	374726



Amc 362558


Mailed 10/9/07

October 09, 2007

Dear Mining Claimant:

I wish to bring to your attention an error in your listing of the mining claim number for HOLLY MARIE. You listed AMC328705 (GENES DREAM), when it should actually be AMC362558. I have enclosed a copy of the details along with a copy of the serial register page for the HOLLY MARIE claim. Please note your records and if you have any questions, you can give me a call at 602-417-9360.

Thank You,

A handwritten signature in cursive script that reads "Pauline Brown".

Pauline Brown (L.I.E)

**LEAD AMC FILE NUMBERS:**

**RECEIPT NUMBER: 1554880**

**85 LEAD FILE NUMBERS (202 CLAIMS)**

**SEE ATTACH LIST FOR LEAD AMC NUMBERS:**

TRANSACTION DATE: 08/28/2007 AMOUNT PAID: 25,250.00 DATE ENTERED INTO COMPUTER: Sept. 20, 2007

RECEIPT NUMBER: 1554880 CODE ENTERED: 502 ENTERED BY INITIALS: PB + VERIFIED

LEAD AMCSERIAL NUMBER	AMC SERIAL NUMBER RANGE	NUMBER OF CLAIMS
36282	36282-36283	2
127666	127666-127669	4
211542	211542	1
38911	38911	1
259812	259813-259814	2
292017	292017	1
292924	292924	1
347608	347608-347609	2
326754	326754	1
"	326757-326758	2
"	326760-326762	3
"	326764-326765	2
126405	126406	1
247112	247112	1
291104	291104	1
308433	308433-308434	2
326311	326311-326316	6
"	326319	1
"	326322-326327	6
326772	326772	1

SUB TOTAL = **41**

LEAD AMCSERIAL NUMBER	AMC SERIAL NUMBER RANGE	NUMBER OF CLAIMS
327930	327930-327931	2
328302	328302-328303	2
328689	328698-328702	5
329013	329013	1
329013	329020-329023	4
329800	329800-329801	2
331232	331233	1
333426	333426-333427	2
338207	338207	1
339964	339964-339965	2
350275	350275-350281	7
364688	364688-364689	2
374274	374274-374275	2
374726 11413	374726 11413	1 1
48976	48976-48977	2
62606	62606	1
64830	64830	1
74734	74734-74737	4
76950	76951	1
82212	82213	1

SUB TOTAL = **45**



LEAD AMCSERIAL NUMBER	AMC SERIAL NUMBER RANGE	NUMBER OF CLAIMS
89414	89414	1
"	89420-89423	4
92803	92803	1
95198	95198-95204	7
358377; 78; 79;	<del>358378</del> -358382	6
95198	95205	1
96051	96051-96053	3
102389	102389	1
112605	112605-112606	2
126534	126535-126538	4
129334	129334	1
130488	130489	1
142355	142356	1
157621	157621	1
170911	170911	1
174224	174224-174225	2
191670	191670-191671	2
196365	196365	1
235841	235841-235842	2
236096	236096	1
244561	244561	1
254410	254410-254412	3
258455	258455-258458	4
356553	356553	1
374511	374511-374513	3
300332	300332-300333	2
313836	313839-313840	2
314304	314304	1
314626	314631	1

SUB TOTAL = 61

LEAD AMCSERIAL NUMBER	AMC SERIAL NUMBER RANGE	NUMBER OF CLAIMS
316493	316493	1
321061	321061	1
328593	328593-328595	3
328593	328597-328598	2
"	328605-328606	2
328689	328703-328705	3
329318	329318	1
329388	329388-329394	7
368415	368415	1
371350	371350	1
371802	371803	1
344338	344338; 340; 342; 343	4
355930	355930-355933	4
356703	356703	1
356380	356382-383	2
313473	313473-313477	5
357837	357837	1
350903	350905-350907	3
"	350910	1
371802	371802	1
331455	331455	1
364340	364340	1
364820	364821	1
365711	365711	1
366267	366267	1
366267	366271	1
"	366268-366270	3
362558	362558	1

SUBTOTAL = 55

GRAND TOTAL = 202 CLAIMS



# Mass Add/Delete/Update Action Data

Starting Serial Number    Ending Serial Number

328705

328705

**Errors:**

INVALID ACTION CODE / ASSESSMENT YEAR COMBINATION. - [AMC328705]

*2x's*

	Action Data:
Action Code:	582 <input type="button" value="Lookup"/>
Action Remark:	2008
Action Date:	08/28/2007
Receipt Nr:	1554880

*AMC328705 was listed 2-times, one with claim Name Genes Dream, and the other as Holly Marie. I ran an AMC customer info report to found that Holly Marie is actually listed under AMC 362558. Therefore I applied the M/fee payment to AMC 362558 (Holly Marie)*

*RB*

$$\begin{array}{r} 41 \\ 45 \\ \hline 86 \\ 01 \\ 55 \\ \hline 202 \end{array}$$



**DEPARTMENT OF THE INTERIOR  
BUREAU OF LAND MANAGEMENT  
MINING CLAIMS  
MC Customer Information - WITH Legal Description  
ACTIVE CLAIMS**

Run Date: 09/26/2007 03:10 PM

Page 6 of 7

Serial No	Claim Name/Number	County	D	Claim Type	Last		Mr	Twn	Rng	Sec	Subdivision
					A Yr	Mc Loc Dt					
AMC356383	DUCBILL #2	YAVAPAI	A	LODE CLAIM	2008	05/01/2002	14	0120N	0010W	017	NE NW SW
AMC356553	AU SUM 1	YAVAPAI	A	PLACER CLAIM	2008	09/07/2002	14	0100N	0020E	028	SW
		YAVAPAI	A	PLACER CLAIM	2008	09/07/2002	14	0100N	0020E	029	SE
		YAVAPAI	A	PLACER CLAIM	2008	09/07/2002	14	0100N	0020E	032	NE
		YAVAPAI	A	PLACER CLAIM	2008	09/07/2002	14	0100N	0020E	033	NW
AMC356703	BITTER CREEK FLATS	YAVAPAI	A	PLACER CLAIM	2008	09/01/2002	14	0070N	0020W	011	NW
AMC357837	KAREN LYNN	YAVAPAI	A	PLACER CLAIM	2008	01/21/2003	14	0090N	0040W	006	SE
AMC358377	LUCKY STRIKE #1	YAVAPAI	A	PLACER CLAIM	2008	09/01/2003	14	0090N	0020E	004	NW
AMC358378	HIDDEN TREASURE	YAVAPAI	A	PLACER CLAIM	2008	09/01/2003	14	0120N	0010W	030	SW
		YAVAPAI	A	PLACER CLAIM	2008	09/01/2003	14	0120N	0010W	031	NW
		YAVAPAI	A	PLACER CLAIM	2008	09/01/2003	14	0120N	0020W	025	SE
		YAVAPAI	A	PLACER CLAIM	2008	09/01/2003	14	0120N	0020W	036	NE
AMC358379	AQUARIOUS EXT W #1	YAVAPAI	A	PLACER CLAIM	2008	09/01/2003	14	0100N	0020E	018	NW
AMC358380	AQUARIOUS EXT W #2	YAVAPAI	A	PLACER CLAIM	2008	09/01/2003	14	0100N	0020E	018	NW
AMC358381	AQUARIOUS EXT W #3	YAVAPAI	A	PLACER CLAIM	2008	09/01/2003	14	0100N	0020E	018	NW
AMC358382	AQUARIOUS EXT W #4	YAVAPAI	A	PLACER CLAIM	2008	09/01/2003	14	0100N	0020E	018	NW
AMC362558	HOLLY MARIE	YAVAPAI	A	PLACER CLAIM	2007	09/01/2004	14	0092N	0020E	020	NE
		YAVAPAI	A	PLACER CLAIM	2007	09/01/2004	14	0092N	0020E	021	NW
AMC364340	MARY FRANCIS	YAVAPAI	A	PLACER CLAIM	2008	01/21/2005	14	0130N	0010E	029	NE NW
AMC364688	RR #7	MARICOPA	A	PLACER CLAIM	2008	02/20/2005	14	0060N	0040W	001	SE
AMC364689	RR #8	MARICOPA	A	PLACER CLAIM	2008	02/20/2005	14	0060N	0040W	001	SE
AMC364821	RAY'S RIGHT PLACE	YAVAPAI	A	PLACER CLAIM	2008	02/15/2005	14	0120N	0010W	024	NW SW
AMC365711	DIGGEMS PARADISE	YAVAPAI	A	PLACER CLAIM	2008	05/15/2005	14	0122N	0010W	026	NW
		YAVAPAI	A	PLACER CLAIM	2008	05/15/2005	14	0122N	0010W	027	NE
AMC366267	COBI'S GOLD	YAVAPAI	A	PLACER CLAIM	2008	06/11/2005	14	0112N	0010E	019	SE
AMC366268	RENEE'S BEST CHANCE	YAVAPAI	A	PLACER CLAIM	2008	06/13/2005	14	0130N	0030W	032	NE NW SE
AMC366269	ROUGH ROAD	YAVAPAI	A	PLACER CLAIM	2008	06/11/2005	14	0112N	0010E	030	NE
AMC366270	STUCK DUCK	YAVAPAI	A	PLACER CLAIM	2008	06/13/2005	14	0130N	0030W	032	NE NW SW SE
AMC366271	TEGANS BANK	YAVAPAI	A	PLACER CLAIM	2008	06/11/2005	14	0112N	0010E	030	NE
AMC368415	JACKS HIDEAWAY	YAVAPAI	A	PLACER CLAIM	2008	09/08/2005	14	0130N	0030W	029	NE
AMC371350	WILGERS WISH	YAVAPAI	A	PLACER CLAIM	2008	03/09/2006	14	0130N	0030W	032	SW
AMC371802	HAPPY TIMES	YAVAPAI	A	PLACER CLAIM	2008	04/29/2006	14	0130N	0030W	029	SE
		YAVAPAI	A	PLACER CLAIM	2008	04/29/2006	14	0130N	0030W	032	NE
AMC371803	SADDLE TRAMPS	YAVAPAI	A	PLACER CLAIM	2008	04/29/2006	14	0130N	0030W	029	SE
AMC374274	LORI'S PLACE	MARICOPA	A	PLACER CLAIM	2008	09/30/2006	14	0070N	0030W	020	SE
AMC374275	CHARLES' DREAM	MARICOPA	A	PLACER CLAIM	2008	09/30/2006	14	0070N	0030W	020	SE
AMC374511	CAROLYN D	YAVAPAI	A	PLACER CLAIM	2008	10/10/2006	14	0130N	0030W	029	NE
AMC374512	COLE RYAN	YAVAPAI	A	PLACER CLAIM	2008	10/07/2006	14	0122N	0010W	024	NW
AMC374513	SQUAW MAN #2	YAVAPAI	A	PLACER CLAIM	2008	10/07/2006	14	0122N	0010W	024	NW
		YAVAPAI	A	PLACER CLAIM	2008	10/07/2006	14	0130N	0010W	035	SE
		YAVAPAI	A	PLACER CLAIM	2008	10/07/2006	14	0130N	0010W	036	SW
AMC374726	ROSLYN'S ROOST	MARICOPA	A	LODE CLAIM	2008	10/18/2006	14	0070N	0030W	017	SE



**DEPARTMENT OF THE INTERIOR  
BUREAU OF LAND MANAGEMENT  
MINING CLAIMS  
(LIVE) Serial Register Page**

RunDate/Time: 10/02/07 06:43 AM

Page 1 of 1

**01 10-21-1976;090STAT0090;43USC1744**  
**Case Type 384201: PLACER CLAIM**  
**Claim Name: HOLLY MARIE**  
**Commodity :**  
**Case Disposition: ACTIVE**

**Serial Number  
AMC362558**

Name & Address	Int Rel	% Interest
ROADRUNNER PROSPTRS CLUB INC BOX 56804 PHOENIX, AZ 85079	CLAIMANT	0.000000

Mer Twp	Rng	Sec	Quadrant	District/Resource	County
14	0092N	0020E	020 NE	HASSAYAMPA FIELD OFFICE	YAVAPAI
14	0092N	0020E	021 NW	HASSAYAMPA FIELD OFFICE	YAVAPAI

Act Date	Code	Action	Action Remarks	Receipt Number
09/01/2004	403	LOCATION DATE		
09/09/2004	395	RECORDATION NOTICE RECD	\$30.00;1	949029
08/28/2007	582	MAINTENANCE FEE/\$125	2008	1554880
08/24/2006	582	MAINTENANCE FEE/\$125	2007	1343013
08/30/2005	582	MAINTENANCE FEE/\$125	2006	1141340
09/09/2004	484	LOCATION YEAR / MAINTENANCE FEE	2005	949029
04/03/2006	669	LAND STATUS CHECKED		
09/09/2004	501	ACCT ADV IN LEAD FILE	AMC362558;	

Line Nr Remarks

SEP 26 2007 *ok*

**Message:**

202 ROWS RETRIEVED

**CBS Export Results Report**

Include Resolved Records

**Record Status**

**Search Criteria Responsible Ar**

Error Records (E/M/I)

Enter export Date (mm/dd/yyyy) ALL

User (U,X)

Accepted Records (A/W)

Serial Number match (optional)

Programme

"On Hold" Records (H)

Receipt Nr (optional) 1554880

All (U,P,X)

All Records (for s/n or receipt nr)

Export Nr (exclusive)

Exported, No Results From CBS

LR2000 User (defaults to login) ALL

New (not yet exported)

Query

Reset

User

	Resend?	Export Nr	A/D	Serial Nr	Mult	Code	\$ Amount	Remarks	Receipt Nr	LR2000 User	#Msg	R
1	<input type="checkbox"/>	1498546	A	AMC36282		582	125.00	2008	1554880	P5BROWN	1	<input type="checkbox"/>



When recorded mail to:  
 Roadrunner Prospectors Club  
 P. O. Box 56804  
 Phoenix, AZ 85079

MAINTENANCE FEE PAYMENT IN LIEU OF ASSESSMENT WORK FOR THE UPCOMING  
 ASSESSMENT YEAR BEGINNING SEPTEMBER 1, 2007.

AMC #	Claim Name	County	Cty Record Data	Twnshp	Range	Section
36282	Bedrock #1	Gila	340 453-454	1N	13E	11
36283	Bedrock #2	Gila	598 690-691	1N	13E	11
127666	Diamond #1	Gila	598 692-693	1N	13E	14
127667	Diamond #2	Gila	598 690-691	1N	13E	14
127668	Diamond #3	Gila	598 694-695	1N	13E	11
127669	Diamond #4	Gila	529 222-223	1N	13E	2
211542	The Gamble	Gila	601 997-998	1N	13E	11

ENTERED INTO COMPUTER  
 SEP 20 2007 PB + VERIFIED

RECEIVED  
 B.L.M. AZ STATE OFFICE  
 2007 AUG 28 A 11:02  
 PHOENIX, AZ

STATE OF ARIZONA } ss.  
 COUNTY OF MARICOPA }

This instrument was acknowledged before me this 28 day of Aug, 2007, by Jack Engstrom in witness whereof I herewith set my hand and official seal.  
Sharrell Price NOTARY PUBLIC.  
6-14-2010 Expires

The name and address of the owner of the Claims for which this is prepared is:  
 Roadrunners Prospectors Club Inc.  
 P. O. Box 56804  
 Phoenix, AZ 85079

Signature: Jack Engstrom (agent) Date: 8/28/07  
 1 OF 1





When recorded mail to:  
 Roadrunner Prospectors Club  
 P. O. Box 56804  
 Phoenix, AZ 85079

MAINTENANCE FEE PAYMENT IN LIEU OF ASSESSMENT WORK FOR THE UPCOMING  
 ASSESSMENT YEAR BEGINNING SEPTEMBER 1, 2007.

AMC #	Claim Name	County	Cnty Record Data	Twncshp	Range	Section
38911	Diablo Placer	LaPaz	1089 958-959	4N	20W	24 & 25
259813	D6 Placer	LaPaz	86 4195	4N	20W	26
259814	Eastside Placer	LaPaz	86 4196	4N	20W	23
292017	C-6 Placer	LaPaz	86 6719	4N	20W	23
292924	CD7 Placer	LaPaz	86 6943	4N	20W	14,15,23

**ENTERED INTO COMPUTER**

SEP 20 2007 PB

RECEIVED  
 B.L.M. AZ STATE OFFICE  
 2007 AUG 28 A 11: 02  
 PHOENIX, AZ

STATE OF ARIZONA }  
 COUNTY OF MARICOPA } ss.

This instrument was acknowledged before me this 28 day of Aug, 2007, by Jack Engbrecht in witness whereof I herewith set my hand and official seal.  
Sharrell Price, NOTARY PUBLIC.  
6-14-2010 Expires

The name and address of the owner of the Claims for which this is prepared is:

Roadrunners Prospectors Club Inc.  
 P. O. Box 56804  
 Phoenix, AZ 85079

Signature [Handwritten Signature] (agent)

Date: 8/28/07



When recorded mail to:  
 Roadrunner Prospectors Club  
 P. O. Box 56804  
 Phoenix, AZ 85079

MAINTENANCE FEE PAYMENT IN LIEU OF ASSESSMENT WORK FOR THE UPCOMING  
 ASSESSMENT YEAR BEGINNING SEPTEMBER 1, 2007.

AMC #	Claim Name	County	Cty Recording Data	Twنشp	Range	Section
347608	Johnnie Lee	Pima	10610 574	19 S	16E	28
347609	Tom's Place	Pima	10610 578	19 S	16E	28

**ENTERED INTO COMPUTER**

SEP 20 2007 RB

RECEIVED  
 B.L.M. AZ STATE OFFICE  
 2007 AUG 28 A 11: 03  
 PHOENIX, AZ

STATE OF ARIZONA } ss.  
 COUNTY OF MARICOPA }

This instrument was acknowledged before me this 28 day of Aug, 2007, by Jack Englund in witness whereof I herewith set my hand and official seal.  
Sharrell Price, NOTARY PUBLIC.  
6-14-2010 Expires

The name and address of the owner of the Claims for which this is prepared is:  
 Roadrunners Prospectors Club Inc.  
 P. O. Box 56804  
 Phoenix, AZ 85079

Signature: [Handwritten Signature] (agent) Date: 8/28/07  
 1 OF 1





When recorded mail to:  
 Roadrunner Prospectors Club  
 P. O. Box 56804  
 Phoenix, AZ 85079

MAINTENANCE FEE PAYMENT IN LIEU OF ASSESSMENT WORK FOR THE UPCOMING  
 ASSESSMENT YEAR BEGINNING SEPTEMBER 1, 2007.

AMC #	Claim Name	County	Cnty Rec. Data	Twncshp	Range	Section
326754	Keystone #1	Pinal	1922 836	5S	15E	4
326757	Keystone #4	Pinal	1922 842	5S	15E	4
326758	Keystone #5	Pinal	1922 844	5S	15E	4
326760	Keystone #7	Pinal	1922 848	5S	15E	4
326761	Keystone #8	Pinal	1922 850	5S	15E	4
326762	Keystone #9	Pinal	1922 852	5S	15E	4
326764	Keystone #11	Pinal	1922 856	5S	15E	4
326765	Keystone #12	Pinal	1922 858	5S	15E	4

ENTERED INTO COMPUTER  
 SEP 20 2007 PB

RECEIVED  
 B.L.M. AZ STATE OFFICE  
 2007 AUG 28 A 11: 03  
 PHOENIX, AZ

STATE OF ARIZONA } ss.  
 COUNTY OF MARICOPA }

This instrument was acknowledged before me this 28 day of Aug, 2007, by Jacob Endreche in witness whereof I herewith set my hand and official seal.  
Sharrell Price NOTARY PUBLIC.  
6-14-2010 Expires

The name and address of the owner of the Claims for which this is prepared is:  
 Roadrunners Prospectors Club Inc.  
 P. O. Box 56804  
 Phoenix, AZ 85079

Signature: Jacob Endreche (agent) Date: 8/28/07

1 OF 1





When recorded mail to:  
 Roadrunner Prospectors Club  
 P. O. Box 56804  
 Phoenix, AZ 85079

RECEIVED  
 B.L.M. AZ STATE OFFICE  
 2007 AUG 28 A 11:03  
 PHOENIX, AZ

MAINTENANCE FEE PAYMENT IN LIEU OF ASSESSMENT WORK FOR THE UPCOMING  
 ASSESSMENT YEAR BEGINNING SEPTEMBER 1, 2007.

AMC #	Claim Name	County	Cty Record Data	Twnshp	Range	Section
126406	Randy B.	Maricopa	15049 221-222	7N	3W	30
247112	Sando	Maricopa	85 0559653	7N	3W	28
291104	Cass #2	Maricopa	92 0366284	7N	3W	29
308433	Ocotillo #1	Maricopa	90 0506459	7N	3W	17 & 20
308434	Ocotillo #2	Maricopa	90 0506460	7N	3W	17 & 18
326311	Carrie #1	Maricopa	93 0174157	7N	3W	31
326312	Carrie #2	Maricopa	93 0174158	7N	3W	31
326313	Carrie #3	Maricopa	93 0174160	7N	3W	30
326314	Carrie #4	Maricopa	93 0174159	7N	3W	30
326315	Pennyweight #1	Maricopa	93 0174148	7N	3W	29
326316	Pennyweight #2	Maricopa	93 0174156	7N	3W	29
326319	Pat	Maricopa	93 0174152	7N	3W	31
326322	Double R	Maricopa	93 0174149	6N	4W	12
326323	Jake #1	Maricopa	93 0174147	7N	3W	29
326324	Jake #2	Maricopa	93 0174146	7N	3W	29
326325	Jake #3	Maricopa	93 0174145	7N	3W	29
326326	Ocotillo #3	Maricopa	93 0174155	7N	3W	17
326327	Pilgram #1	Maricopa	93 0174153	7N	3W	31
326772	Range Bull # 1	Maricopa	93 0363063	7N	3W	21
327930	Red Bird # 7	Maricopa	93 0897433	7N	3W	17
327931	Red Bird # 8	Maricopa	93 0897432	7N	3W	20
328302	Red Bird # 9	Maricopa	93 0897431	7N	3W	17
328303	Red Bird # 10	Maricopa	93 0819961	7N	3W	17
328698	Cass #4	Maricopa	93 0885578	7N	3W	29
328699	Cass #5	Maricopa	93 0885577	7N	3W	29
328700	Cass #6	Maricopa	93 0885576	7N	3W	29
328701	Cass #7	Maricopa	93 0885575	7N	3W	29
328702	Cass #8	Maricopa	93 0885574	7N	3W	29
329013	Jake #4	Maricopa	94 0021775	7N	3W	29

**ENTERED INTO COMPUTER**

SEP 20 2007 RB

STATE OF ARIZONA }  
 COUNTY OF MARICOPA } ss.

This instrument was acknowledged before me this 18 day  
Aug, 2007, by Jack Engbrecht  
 in witness whereof I herewith set my hand and official seal  
Sharrell Price, NOTARY PUBLIC  
6-14-2010 Expi

The name and address of the owner of the Claims for which this is prepared is:  
 Roadrunners Prospectors Club Inc.  
 P. O. Box 56804  
 Phoenix, AZ 85079

Signature: [Handwritten Signature] (agent) Date: 8/28/07  
 1 of 2





When recorded mail to:  
 Roadrunner Prospectors Club  
 P. O. Box 56804  
 Phoenix, AZ 85079

RECEIVED  
 B.L.M. AZ STATE OFFICE  
 2007 AUG 28 A 11:03  
 PHOENIX, AZ

MAINTENANCE FEE PAYMENT IN LIEU OF ASSESSMENT WORK FOR THE UPCOMING  
 ASSESSMENT YEAR BEGINNING SEPTEMBER 1, 2007.

AMC #	Claim Name	County	Cty Record Data	Twnshp	Range	Section
329020	RR #1	Maricopa	94 0021782	6N	4W	1
329021	RR #2	Maricopa	94 0021783	6N	4W	1
329022	RR #3	Maricopa	94 0021784	6N	4W	1
329023	RR #4	Maricopa	94 0021785	6N	4W	1
329800	Gypsy Moth 1	Maricopa	94 0218517	7N	3W	21
329801	Gypsy Moth 2	Maricopa	94 0218518	7N	3W	21
331233	Red Basin #1	Maricopa	94 0383049	6N	6W	26
333426	La Siesta #1	Maricopa	94 0185054	7N	3W	30
333427	La Siesta #3	Maricopa	94 0185054	7N	3W	30
338207	Seven Grand	Maricopa	98 0139764	7N	4W	25
339964	RR #5	Maricopa	96 0488373	6N	4W	1
339965	RR #6	Maricopa	96 0488374	6N	4W	1
350275	Gold Bug	Maricopa	98 0535738	6N	6W	26
350276	Gold Master	Maricopa	98 0535739	6N	6W	26
350277	Lobo	Maricopa	98 0535741	6N	6W	26
350278	Mine Lab	Maricopa	98 0535740	6N	6W	26
350279	Webster Mine	Maricopa	98 0535742	6N	6W	26
350280	Whistler	Maricopa	98 0535743	6N	6W	26
350281	Wickenburg	Maricopa	98 0535744	6N	6W	26
364688	RR #7	Maricopa	2005 0477984	6N	4W	1
364689	RR #8	Maricopa	2005 0477985	6N	4W	1
374274	Lori's Place	Maricopa	2006 1491113	7N	3W	20
374275	Charles' Dream	Maricopa	2006 1491112	7N	3W	20
374726	Roslyn's Roost	Maricopa	2006 1445012	7N	3W	17

**ENTERED INTO COMPUTER**

SEP 20 2007 *PB*

STATE OF ARIZONA } ss.  
 COUNTY OF MARICOPA }

This instrument was acknowledged before me this 28 day of Aug, 2007, by Jack Engbrant in witness whereof I herewith set my hand and official seal.  
Sharrrell Price, NOTARY PUBLIC.  
6-14-2010 Expires

The name and address of the owner of the Claims for which this is prepared is:  
 Roadrunners Prospectors Club Inc.  
 P. O. Box 56804  
 Phoenix, AZ 85079

Signature: *Jack Engbrant* (agent) Date: 8/28/07  
 2 OF 2





When recorded mail to:  
 Roadrunner Prospectors Club  
 P. O. Box 56804  
 Phoenix, AZ 85079

RECEIVED  
 B.L.M. AZ STATE OFFICE  
 2007 AUG 28 A 11:03  
 PHOENIX, AZ

MAINTENANCE FEE PAYMENT IN LIEU OF ASSESSMENT WORK FOR THE UPCOMING  
 ASSESSMENT YEAR BEGINNING SEPTEMBER 1, 2007.

AMC #	CLAIM NAME	COUNTY	CNTY RECORD DATA	TWNSHIP	RANGE	SECTION
11413	Wednesday Hope #4	Yavapai	1015 726	9.5N 10N	2E 2E	20, 32
48976	Aquarius #1	Yavapai	0801 192	10N	2E	7
48977	Aquarius #3	Yavapai	0801 194	10N	2E	7, 18
62606	Aquarius #2	Yavapai	1001 437	10N	2E	7
64830	Cat Claw	Yavapai	0912 239	9N	4W	6
74734	Sharon Lee #1	Yavapai	0912 397	11N	1E	35, 36
74735	Sharon Lee #2	Yavapai	0912 398	11N	1E	35
74736	Sharon Lee #3	Yavapai	0912 399	10N	1E	2
74737	Sharon Lee #4	Yavapai	0912 400	10N	1E	1, 2
76951	Merciful Heavens #2	Yavapai	0956 72	12N 11N	1W 1W	33, 4
82213	Bean Bag #1	Yavapai	0965 338	12N	1W	28
89414	Bean Bag #2	Yavapai	1249 413	12N	1W	28
89420	Wolf 1	Yavapai	0961 673	11.5N	1E	31
89421	Wolf 2	Yavapai	0961 674	11.5N	1E	31
89422	Wolf 3	Yavapai	0961 675	11.5N	1E	31
89423	Wolf 4	Yavapai	0961 676	11.5N	1E	31
92803	Goodwin #1	Yavapai	1058 779	12N	1W	28, 33
95198	Gold Palace I	Yavapai	1256 447-448	12N	1W	19
95199	Gold Palace II	Yavapai	1256 450-451	12N	1W	19
95200	Gold Palace III	Yavapai	1256 453-454	12N	1W	19
95201	Gold Palace IV	Yavapai	1256 456-457	12N	1W	19
95202	Gold Palace V	Yavapai	1256 459-460	12N	1W	19
95203	More Than Lot Of Rock	Yavapai	1256 462-463	12N	1W	19
95204	Lots Of Rock	Yavapai	1256 465-466	12N	1W	19
358378	Hidden Treasure	Yavapai	3633816 4076 796	12N	2W	25, 30, 36
358377	Lucky Strike #1	Yavapai	3633815 4076 795	9N	2E	4
358379	Aquarious Ext. West #1	Yavapai	3633817 4076 797	10N	2E	18
358380	Aquarious Ext. West #2	Yavapai	3633818 4076 798	10N	2E	18
358381	Aquarious Ext. West #3	Yavapai	3633819 4076 799	10N	2E	18
358382	Aquarious Ext. West #4	Yavapai	3633820 4076 800	10N	2E	18

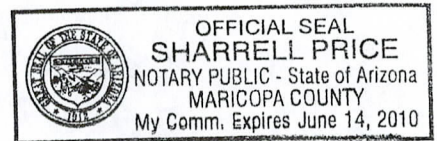
**ENTERED INTO COMPUTER**  
 SEP 20 2007 RB

STATE OF ARIZONA }  
 COUNTY OF MARICOPA } ss.

This instrument was acknowledged before me this 18 day of Aug, 2007, by Jack Englehardt in witness whereof I herewith set my hand and official seal.  
Sharrell Price, NOTARY PUBLIC.  
6-14-2010 Expires

The name and address of the owner of the Claims for which this is prepared is:  
 Roadrunners Prospectors Club Inc.  
 P. O. Box 56804  
 Phoenix, AZ 85079

Signature: Jack Englehardt (agent) Date: 8/28/07  
 1 of 4





When recorded mail to:  
 Roadrunner Prospectors Club  
 P. O. Box 56804  
 Phoenix, AZ 85079

RECEIVED  
 B.L.M. AZ STATE OFFICE  
 2007 AUG 28 A 11:03  
 PHOENIX, AZ

MAINTENANCE FEE PAYMENT IN LIEU OF ASSESSMENT WORK FOR THE UPCOMING  
 ASSESSMENT YEAR BEGINNING SEPTEMBER 1, 2007.

AMC #	CLAIM NAME	COUNTY	CNTY RECORD DATA	TWNSHIP	RANGE	SECTION
95205	Gold Palace VIII	Yavapai	1256 468-469	12N	1W	30
96051	JDR 1	Yavapai	1267 825-826	12.5N	2W	21
96052	JDR 2	Yavapai	1267 827-828	12.5N	2W	21
96053	JDR 3	Yavapai	1267 829-830	12.5 13N	2W 2W	21, 33
102389	Mandella 2 & 3	Yavapai	1293 289-290	10N	2E	30
112605	Laura Kay #1	Yavapai	1331 563-565	10N	1E	12, 13
112606	Janet Lynn #2	Yavapai	1331 561	10N	1E	12, 13
126535	Mandella 7	Yavapai	1437 985	10N	2E	30
126536	Mandella 8	Yavapai	1371 339-340	10N	2E	30
126537	Mandella 9	Yavapai	1371 341-342	10N	2E	30
126538	Mandella 10	Yavapai	1371 343-344	10N	2E	31
129334	Mandella 12	Yavapai	1376 706-708	10N	2E	30
130489	Protecto #2	Yavapai	1381 826-827	12N	1W	33
142356	Donkey Mine #4	Yavapai	1422 292-293	12N	1W	33
157621	Mandella 14	Yavapai	1436 981-982	10N	2E	30
170911	Wednesday Hope #1	Yavapai	1467 691	10N	2E	31
174224	Big Rock #1	Yavapai	1469 76-77	12N	1W	12, 11
174225	Big Rock #2	Yavapai	1469 78-79	12N	1W	10
191670	Roadrunner #1	Yavapai	1514 754-755	12.5N	1W	25
191671	Roadrunner #2	Yavapai	1514 756-757	12.5N	1W	25
196365	Turkey Buzzard #1	Yavapai	1529 712	11N	3E	30
235841	Betty 4	Yavapai	1713 778	12N	1W	14
235842	Betty 5	Yavapai	1713 780	12N	1W	14
236096	Gary's Place #1A	Yavapai	1714 194	12N	1W	14
244561	Gold Dust #2	Yavapai	1781 512	11N	3E	30
254410	JackAss	Yavapai	20570	11N	1E	34, 35
254411	Hinny	Yavapai	20571	11N	1E	34
254412	Jenny	Yavapai	20569	11N	1E	34
258455	Turkey Buzzard Ext.	Yavapai	1838 870	11N	3E	30
356553	Au Sum 1	Yavapai	B 4511 P 771	10N	2E	28,29,32,33
374511	Carolyn D	Yavapai	B 4444 P 69	13N	3W	29
374512	Cole Ryan	Yavapai	B 4452 P 916	12.5N	1W	24
374513	Caitlin Lisa	Yavapai	B 4452 P 917	12.5N	1W ss.	23,24,35,36

**ENTERED INTO COMPUTER**

SEP 20 2007 PB

The name and address of the owner of the Claims for which this is prepared is:  
 Roadrunners Prospectors Club Inc.  
 P. O. Box 56804  
 Phoenix, AZ 85079

This instrument was acknowledged before me this 28 day of Aug, 2007, by Jack Endrebocht  
 in witness whereof I herewith set my hand and official seal.  
Sharrell Price NOTARY PUBLIC.  
6:14:10 Expires

Signature: Jack Endrebocht (agent) Date: 8/28/07

2 OF 4





When recorded mail to:  
 Roadrunner Prospectors Club  
 P. O. Box 56804  
 Phoenix, AZ 85079

RECEIVED  
 B.L.M. AZ STATE OFFICE  
 2007 AUG 28 4:11:03  
 PHOENIX, AZ

MAINTENANCE FEE PAYMENT IN LIEU OF ASSESSMENT WORK FOR THE UPCOMING  
 ASSESSMENT YEAR BEGINNING SEPTEMBER 1, 2007.

AMC #	CLAIM NAME	COUNTY	CNTY RECORD DATA	TWNSHIP	RANGE	SECTION
258456	Turkey Buzzard #2	Yavapai	1838 872	11N	3E	30
258457	Turkey Buzzard #3	Yavapai	1838 874	11N	3E	30
258458	Turkey Buzzard #4	Yavapai	1838 876	11N	3E	30
300332	Wolf 5	Yavapai	2208 526-527	11.5N	1E	31
300333	Wolf 6	Yavapai	2208 524-525	11N	1E	6
313839	RR Humbug #1	Yavapai	2352 464	8N	1E	31
313840	RR Humbug #2	Yavapai	2352 401	8N	1E	31
314304	Oro De Valenzuela	Yavapai	3436 378-002	11N	1E	14
314631	RR Humbug #3	Yavapai	2360 845	8N	1E	29, 30, 31
316493	Aquarius Extension	Yavapai	2402 767	10N	2E	18
321061	Lefty #2	Yavapai	2479 560-561	8N	1E	30
328593	CeeDee #2	Yavapai	2742 961	8N	1W	5
328594	CeeDee #3	Yavapai	2742 963	8N	1W	5
328595	CeeDee #4	Yavapai	2742 965	8N	1W	5
328597	CeeDee #7	Yavapai	2742 969	8N	1W	4
328598	CeeDee #8	Yavapai	2742 971	8N	1W	4
328605	Burro #1	Yavapai	2742 988-989	12N	1W	33
328606	Burro #2	Yavapai	2742 986-978	11N	1W	4
328703	CeeDee #1	Yavapai	2746 703	8N	1W	5
328704	CeeDee #5	Yavapai	2746 705	8N	1W	5
328705	Genes Dream <i>dk</i>	Yavapai	2746 707-708	9.5N	2E	20, 21
329318	Mercer's Place	Yavapai	2777 216	11N	1W	4
329388	Bad Luck	Yavapai	2780 912-913	12N	1W	14, 23
329389	No Luck	Yavapai	2780 914-915	12N	1W	23
329390	Good Luck	Yavapai	2780 916-917	12N	1W	23, 24
329391	Great Luck	Yavapai	2780 918-919	12N	1W	24
329392	Clinton	Yavapai	2780 920-921	12N 12N	1W 2W	30, 25
329393	Clyde	Yavapai	2780 922-923	12N 12N	1W 2W	30, 25
329394	Bonny	Yavapai	2780 924-925	2N	1W	30
368415	Jack's Hideaway	Yavapai	4308 863	13N	3W	29
371350	Wilgers Wish	Yavapai	4372 442	13N	3W	32
371803	Saddle Tramps	Yavapai	4390 622	13N	3W	29

**ENTERED INTO COMPUTER** SEP 20 2007  
*pb*

STATE OF ARIZONA }  
 COUNTY OF MARICOPA } ss.

The name and address of the owner of the Claims for which this is prepared is:  
 Roadrunners Prospectors Club Inc.  
 P. O. Box 56804  
 Phoenix, AZ 85079

This instrument was acknowledged before me this 28 da  
Aug, 2007, by Jack Engstrom  
 in witness whereof I herewith set my hand and official s  
Sharrell Price, NOTARY PUBLIC  
 6-14-2010 Exp

Signature: *Jack Engstrom* (agent) Date: 8/28/07  
 3 of 4





When recorded mail to:  
 Roadrunner Prospectors Club  
 P. O. Box 56804  
 Phoenix, AZ 85079

RECEIVED  
 B.L.M. AZ STATE OFFICE  
 2007 AUG 28 A 11:03  
 PHOENIX, AZ

MAINTENANCE FEE PAYMENT IN LIEU OF ASSESSMENT WORK FOR THE UPCOMING  
 ASSESSMENT YEAR BEGINNING SEPTEMBER 1, 2007.

AMC #	CLAIM NAME	COUNTY	CNTY RECORD DATA	TWNSHIP	RANGE	SECTION
344338	Ambush Canyon	Yavapai	3353 481-482	7N	2W	10
344340	Hold-up Creek	Yavapai	3353 485-486	7N	2W	10
344342	Kathi's Place	Yavapai	3353 489-490	7N	2W	11
344343	Tres Creeks	Yavapai	3353 491-492	7N	2W	10
355930	Leave No Holes #1	Yavapai	3892 472	9N	5W	12
355931	Leave No Holes #2	Yavapai	3892 471	9N	5W	12
355932	Leave No Holes #3	Yavapai	3892 470	9N	5W	13
355933	Leave No Holes #4	Yavapai	3892 469	9N	5W	13
356703	Bitter Creek Flats	Yavapai	3353 473-474	7N	2W	11
356382	Ducbill #1	Yavapai	27429 1402 63-64	12N	1W	17
356383	Ducbill#2	Yavapai	27430 1402 65	12N	1W	17
313473	Patriot #1	Yavapai	2347 704-705	11N	1W	4
313474	Patriot #2	Yavapai	2347 706-707	11N	1W	3, 4
313475	Patriot #3	Yavapai	2347 708-709	11N	1W	3
313476	Patriot #4	Yavapai	2347 710-711	11N	1W	3
313477	Patriot #5	Yavapai	2347 712-713	11N	1W	3
357837	Karen Lynn	Yavapai	4039 541-542	9N	4W	6
350905	King Duck II	Yavapai	3620 58-59	10N 9N	4W 4W	31, 6
350906	Little Terry	Yavapai	3620 63-64	9N	4W	6
350907	Devils Nest AU 9	Yavapai	3620 60-61	9N	4W	6
350910	Devils Nest AU 12	Yavapai	3620 62-63	9N	4W	6
371802	Happy Times	Yavapai	4390 621	13N	3W	29, 32
331455	Chris #1	Yavapai	2919 631	12N	2W	36
364340	Mary Francis	Yavapai	3824744 4236 718	13N	1E	29
364821	Ray's Right Place	Yavapai	3837647 4247 553	12N	1W	24
365711	Diggems Paradise	Yavapai	3864391 4269 775	12.5N	1W	26, 27
366267	Cobis Gold	Yavapai	4281 505	11.5N	1E	19
366271	Tegans Bank	Yavapai	4281 504	11.5N	1E	30
366269	Rough Road	Yavapai	4281 503	11.5N	1E	30
<i>Incorrect Number listed -&gt;</i> 328705	Holly Marie	Yavapai	3769442 4190 312	9.5N	2E	20, 21
366268	Renees Best Chance	Yavapai	4281 507	13N	3W	32
366270	Stuck Duck	Yavapai	4281 506	13N	3W	32

STATE OF ARIZONA  
 COUNTY OF MARICOPA

**ENTERED INTO COMPUTER** *Should Be (Holly Marie) AMC 362558*

SEP 20 2007

The name and address of the owner of the Claims for which this is prepared is:

Roadrunners Prospectors Club Inc.  
 P. O. Box 56804  
 Phoenix, AZ 85079

This instrument was acknowledged before me this 28 day of Aug, 2007, by JACK ENGELBRECHT in witness whereof I herewith set my hand and official seal.  
Sharrell Price, NOTARY PUBLIC.  
 Expires 6-14-2010

Signature: [Handwritten Signature] (agent)

Date: 8/28/07

4 of 4





United States Department of the Interior  
 Bureau of Land Management  
 BUSINESS & SUPPORT SVCS DIV  
 ONE N CENTRAL AVE SUITE 800  
 PHOENIX, AZ 85004 -4427  
 Phone: (602) 417-9200

Receipt

No:

1554880

Transaction #: 1606472		<b>ENTERED INTO COMPUTER</b>
Date of Transaction: 08/28/2007		
CUSTOMER:	ROADRUNNER PROSP BOX 56804 PHOENIX, AZ 85079	SEP 20 2007 <i>PB</i> 6 VERIFIED <i>2</i>

LINE #	QTY	DESCRIPTION	REMARKS	UNIT PRICE	TOTAL
1	1.00	LOCATABLE MINERALS / MINING CLAIMS-NOT NEW-UNADJUD, ONE AUTH NO. ONLY / MINING CLAIM MONEY RECEIVED (455) CASES: AMC36282/\$25250.00	MAINT 2008 (202)	- n/a -	25250.00
<b>TOTAL:</b>					<b>\$25,250.00</b>

PAYMENT INFORMATION					
1	AMOUNT:	\$25,250.00	POSTMARKED:	N/A	
	TYPE:	CHECK	RECEIVED:	08/28/2007	
	CHECK NO:	6385			
	NAME:	ROADRUNNER PROSP BOX 56804 PHOENIX AZ 85079			

REMARKS

This receipt was generated by the automated BLM Collections and Billing System and is a paper representation of a portion of the official electronic record contained therein.

*Claimant listed the Holly Marie claim wrong. They put AMC 328705 (Genes Dream). It should actually be AMC 362558. I entered the 582 code for this claim. SEP 26 2007 *PB**

**United States Department of the Interior**  
**Bureau of Land Management**  
 BUSINESS & SUPPORT SVCS DIV  
 ONE N CENTRAL AVE  
 PHOENIX, AZ 85004 -2203  
 Phone: (602) 417-9200

Receipt

No: 1343013

<b>Transaction #:</b> 1388248	
<b>Date of Transaction:</b> 08/24/2006	
<b>CUSTOMER:</b>	ROADRUNNER PROSPECTORS CLUB INC BOX 56804 PHOENIX,AZ 85079

LINE #	QTY	DESCRIPTION	REMARKS	UNIT PRICE	TOTAL
1	1.00	LOCATABLE MINERALS / MINING CLAIMS-NOT NEW-UNADJUD,ONE AUTH NO. ONLY / MINING CLAIM MONEY RECEIVED (455) CASES: AMC11413/\$24500.00	MAINT 2007/196	- n/a -	24500.00
<b>TOTAL:</b>					<b>\$24,500.00</b>

PAYMENT INFORMATION			
1	<b>AMOUNT:</b>	\$24,500.00	<b>POSTMARKED:</b> N/A
	<b>TYPE:</b>	CHECK	<b>RECEIVED:</b> 08/24/2006
	<b>CHECK NO:</b>	6060	
	<b>NAME:</b>	ROADRUNNER PROSPECTORS CLUB INC BOX 56804 PHOENIX AZ 85079	

REMARKS

This receipt was generated by the automated BLM Collections and Billing System and is a paper representation of a portion of the official electronic record contained therein.

When recorded mail to:  
 Roadrunner Prospectors Club  
 P. O. Box 56804  
 Phoenix, AZ 85079

RECEIVED  
 B.L.M. AZ STATE OFFICE  
 2006 AUG 24 P. 1: 13  
 PHOENIX, ARIZONA

MAINTENANCE FEE PAYMENT IN LIEU OF ASSESSMENT WORK FOR THE UPCOMING  
 ASSESSMENT YEAR BEGINNING SEPTEMBER 1, 2006.

AMC #	CLAIM NAME	COUNTY	CNTY RECORD DATA	TWNSHIP	RANGE	SECTION
11413	Wednesday Hope #4	Yavapai	1015 726	9.5N 10N	2E 2E	20, 32
48976	Aquarius #1	Yavapai	0801 192	10N	2E	7
48977	Aquarius #3	Yavapai	0801 194	10N	2E	7, 18
62606	Aquarius #2	Yavapai	1001 437	10N	2E	7
64830	Cat Claw	Yavapai	0912 239	9N	4W	6
74734	Sharon Lee #1	Yavapai	0912 397	11N	1E	35, 36
74735	Sharon Lee #2	Yavapai	0912 398	11N	1E	35
74736	Sharon Lee #3	Yavapai	0912 399	10N	1E	2
74737	Sharon Lee #4	Yavapai	0912 400	10N	1E	1, 2
76951	Merciful Heavens #2	Yavapai	0956 72	12N 11N	1W 1W	33, 4
82213	Bean Bag #1	Yavapai	0965 338	12N	1W	28
89414	Bean Bag #2	Yavapai	1249 413	12N	1W	28
89420	Wolf 1	Yavapai	0961 673	11.5N	1E	31
89421	Wolf 2	Yavapai	0961 674	11.5N	1E	31
89422	Wolf 3	Yavapai	0961 675	11.5N	1E	31
89423	Wolf 4	Yavapai	0961 676	11.5N	1E	31
92803	Goodwin #1	Yavapai	1058 779	12N	1W	28, 33
95198	Gold Palace I	Yavapai	1256 447-448	12N	1W	19
95199	Gold Palace II	Yavapai	1256 450-451	12N	1W	19
95200	Gold Palace III	Yavapai	1256 453-454	12N	1W	19
95201	Gold Palace IV	Yavapai	1256 456-457	12N	1W	19
95202	Gold Palace V	Yavapai	1256 459-460	12N	1W	19
95203	More Than Lot Of Rock	Yavapai	1256 462-463	12N	1W	19
95204	Lots Of Rock	Yavapai	1256 465-466	12N	1W	19
358378	Hidden Treasure	Yavapai	3633816 4076 796	12N	2W	25, 30, 36
358377	Lucky Strike #1	Yavapai	3633815 4076 795	9N	2E	4
358379	Aquarius Ext. West #1	Yavapai	3633817 4076 797	10N	2E	18
358380	Aquarius Ext. West #2	Yavapai	3633818 4076 798	10N	2E	18
358381	Aquarius Ext. West #3	Yavapai	3633819 4076 799	10N	2E	18
358382	Aquarius Ext. West #4	Yavapai	3633820 4076 800	10N	2E	18

STATE OF ARIZONA }  
 COUNTY OF MARICOPA }

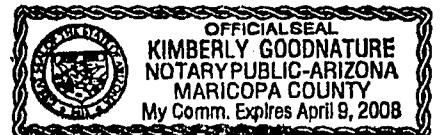
This instrument was acknowledged before me this 24<sup>th</sup> day of AUGUST, 2006, by Jack Carl Enabrecht in witness whereof I herewith set my hand and official seal.  
Kimberly Goodnature NOTARY PUBLIC.  
April 9, 2008 Expires

The name and address of the owner of the Claims for which this is prepared is:  
 Roadrunners Prospectors Club Inc.  
 P. O. Box 56804  
 Phoenix, AZ 85079

Signature: [Handwritten Signature] (agent)

Date: 8/24/06

#1343013



30  
 TMR



When recorded mail to:  
 Roadrunner Prospectors Club  
 P. O. Box 56804  
 Phoenix, AZ 85079

RECEIVED  
 B.L.M. AZ STATE OFFICE  
 2006 AUG 24 1:13  
 PHOENIX, ARIZONA

MAINTENANCE FEE PAYMENT IN LIEU OF ASSESSMENT WORK FOR THE UPCOMING  
 ASSESSMENT YEAR BEGINNING SEPTEMBER 1, 2006.

AMC #	CLAIM NAME	COUNTY	CNTY RECORD DATA	TWNSHIP	RANGE	SECTION
95205	Gold Palace VIII	Yavapai	1256 468-469	12N	1W	30
96051	JDR 1	Yavapai	1267 825-826	12.5N	2W	21
96052	JDR 2	Yavapai	1267 827-828	12.5N	2W	21
96053	JDR 3	Yavapai	1267 829-830	12.5 13N	2W 2W	21, 33
102389	Mandella 2 & 3	Yavapai	1293 289-290	10N	2E	30
112605	Laura Kay #1	Yavapai	1331 563-565	10N	1E	12, 13
112606	Janet Lynn #2	Yavapai	1331 561	10N	1E	12, 13
126534	Mandella 6	Yavapai	1371 335-336	10N	2E	31
126535	Mandella 7	Yavapai	1437 985	10N	2E	30
126536	Mandella 8	Yavapai	1371 339-340	10N	2E	30
126537	Mandella 9	Yavapai	1371 341-342	10N	2E	30
126538	Mandella 10	Yavapai	1371 343-344	10N	2E	31
129334	Mandella 12	Yavapai	1376 706-708	10N	2E	30
130489	Protecto #2	Yavapai	1381 826-827	12N	1W	33
142356	Donkey Mine #4	Yavapai	1422 292-293	12N	1W	33
157621	Mandella 14	Yavapai	1436 981-982	10N	2E	30
170911	Wednesday Hope #1	Yavapai	1467 691	10N	2E	31
174224	Big Rock #1	Yavapai	1469 76-77	12N	1W	12, 11
174225	Big Rock #2	Yavapai	1469 78-79	12N	1W	10
191670	Roadrunner #1	Yavapai	1514 754-755	12.5N	1W	25
191671	Roadrunner #2	Yavapai	1514 756-757	12.5N	1W	25
196365	Turkey Buzzard #1	Yavapai	1529 712	11N	3E	30
235841	Betty 4	Yavapai	1713 778	12N	1W	14
235842	Betty 5	Yavapai	1713 780	12N	1W	14
236096	Gary's Place #1A	Yavapai	1714 194	12N	1W	14
244561	Gold Dust #2	Yavapai	1781 512	11N	3E	30
254410	JackAss	Yavapai	20570	11N	1E	34, 35
254411	Hinny	Yavapai	20571	11N	1E	34
254412	Jenny	Yavapai	20569	11N	1E	34
258455	Turkey Buzzard Ext.	Yavapai	1838 870	11N	3E	30

STATE OF ARIZONA }  
 COUNTY OF MARICOPA }

This instrument was acknowledged before me this 24th day of August, 2006, by Jack Carl Snodgrass in witness whereof I hereunto set my hand and official seal.  
Kimberly Anderson NOTARY PUBLIC.  
April 9, 2008 Expires

The name and address of the owner of the Claims for which this is prepared is:  
 Roadrunners Prospectors Club Inc.  
 P. O. Box 56804  
 Phoenix, AZ 85079

Signature: Jack Carl Snodgrass (agent) Date: 8/24/06



2004

30  
TMC

When recorded mail to:  
 Roadrunner Prospectors Club  
 P. O. Box 56804  
 Phoenix, AZ 85079

RECEIVED  
 B.L.M. AZ STATE OFFICE  
 2006 AUG 24 P 1:13  
 PHOENIX, ARIZONA

MAINTENANCE FEE PAYMENT IN LIEU OF ASSESSMENT WORK FOR THE UPCOMING  
 ASSESSMENT YEAR BEGINNING SEPTEMBER 1, 2006.

AMC #	CLAIM NAME	COUNTY	CNTY RECORD DATA	TWNSHIP	RANGE	SECTION
258456	Turkey Buzzard #2	Yavapai	1838 872	11N	3E	30
258457	Turkey Buzzard #3	Yavapai	1838 874	11N	3E	30
258458	Turkey Buzzard #4	Yavapai	1838 876	11N	3E	30
300332	Wolf 5	Yavapai	2208 526-527	11.5N	1E	31
300333	Wolf 6	Yavapai	2208 524-525	11N	1E	6
313839	RR Humbug #1	Yavapai	2352 464	8N	1E	31
313840	RR Humbug #2	Yavapai	2352 401	8N	1E	31
314304	Oro De Valenzuela	Yavapai	3436 378-002	11N	1E	14
314631	RR Humbug #3	Yavapai	2360 845	8N	1E	29, 30, 31
316493	Aquarius Extension	Yavapai	2402 767	10N	2E	18
321061	Lefty #2	Yavapai	2479 560-561	8N	1E	30
328593	CeeDee #2	Yavapai	2742 961	8N	1W	5
328594	CeeDee #3	Yavapai	2742 963	8N	1W	5
328595	CeeDee #4	Yavapai	2742 965	8N	1W	5
328597	CeeDee #7	Yavapai	2742 969	8N	1W	4
328598	CeeDee #8	Yavapai	2742 971	8N	1W	4
328605	Burro #1	Yavapai	2742 988-989	12N	1W	33
328606	Burro #2	Yavapai	2742 986-978	11N	1W	4
328703	CeeDee #1	Yavapai	2746 703	8N	1W	5
328704	CeeDee #5	Yavapai	2746 705	8N	1W	5
328705	Genes Dream	Yavapai	2746 707-708	9.5N	2E	20, 21
329318	Mercer's Place	Yavapai	2777 216	11N	1W	4
329388	Bad Luck	Yavapai	2780 912-913	12N	1W	14, 23
329389	No Luck	Yavapai	2780 914-915	12N	1W	23
329390	Good Luck	Yavapai	2780 916-917	12N	1W	23, 24
329391	Great Luck	Yavapai	2780 918-919	12N	1W	24
329392	Clinton	Yavapai	2780 920-921	12N 12N	1W 2W	30, 25
329393	Clyde	Yavapai	2780 922-923	12N 12N	1W 2W	30, 25
329394	Bonny	Yavapai	2780 924-925	2N	1W	30
368415	Jack's Hideaway	Yavapai	4308 863	13N	3W	29
371350	Wilgers Wish	Yavapai	4372 442	13N	3W	32
371803	Saddle Tramps	Yavapai	4390 622	13	3W	29

The name and address of the owner of the Claims for which this is prepared is:

Roadrunners Prospectors Club Inc.  
 P. O. Box 56804  
 Phoenix, AZ 85079

Signature: *[Handwritten Signature]* (Agent)

Date: 8/24/06

This instrument was acknowledged before me this 24th day of August, 2006, by Jack Carl Engstrom in witness whereof I herewith set my hand and official seal.  
Kimberly Goodnature, NOTARY PUBLIC.  
April 9, 2008 Expires



30FA

When recorded mail to:  
 Roadrunner Prospectors Club  
 P. O. Box 56804  
 Phoenix, AZ 85079

RECEIVED  
 B.L.M. AZ STATE OFFICE  
 2008 AUG 24 2:13  
 PHOENIX, ARIZONA

MAINTENANCE FEE PAYMENT IN LIEU OF ASSESSMENT WORK FOR THE UPCOMING  
 ASSESSMENT YEAR BEGINNING SEPTEMBER 1, 2006.

AMC #	CLAIM NAME	COUNTY	CNTY RECORD DATA	TWNSHIP	RANGE	SECTION
344338	Ambush Canyon	Yavapai	3353 481-482	7N	2W	10
344340	Hold-up Creek	Yavapai	3353 485-486	7N	2W	10
344342	Kathi's Place	Yavapai	3353 489-490	7N	2W	11
344343	Tres Creeks	Yavapai	3353 491-492	7N	2W	10
355930	Leave No Holes #1	Yavapai	3892 472	9N	5W	12
355931	Leave No Holes #2	Yavapai	3892 471	9N	5W	12
355932	Leave No Holes #3	Yavapai	3892 470	9N	5W	13
355933	Leave No Holes #4	Yavapai	3892 469	9N	5W	13
356703	Bitter Creek Flats	Yavapai	3353 473-474	7N	2W	11
356382	Ducbill #1	Yavapai	27429 1402 63-64	12N	1W	17
356383	Ducbill#2	Yavapai	27430 1402 65	12N	1W	17
313473	Patriot #1	Yavapai	2347 704-705	11N	1W	4
313474	Patriot #2	Yavapai	2347 706-707	11N	1W	3, 4
313475	Patriot #3	Yavapai	2347 708-709	11N	1W	3
313476	Patriot #4	Yavapai	2347 710-711	11N	1W	3
313477	Patriot #5	Yavapai	2347 712-713	11N	1W	3
357837	Karen Lynn	Yavapai	4039 541-542	9N	4W	6
350905	King Duck II	Yavapai	3620 58-59	10N 9N	4W 4W	31, 6
350906	Little Terry	Yavapai	3620 63-64	9N	4W	6
350907	Devils Nest AU 9	Yavapai	3620 60-61	9N	4W	6
350910	Devils Nest AU 12	Yavapai	3620 62-63	9N	4W	6
371802	Happy Times	Yavapai	4390 621	13N	3W	29, 32
331455	Chris #1	Yavapai	2919 631	12N	2W	36
364340	Mary Francis	Yavapai	3824744 4236 718	13N	1E	29
364821	Ray's Right Place	Yavapai	3837647 4247 553	12N	1W	24
365711	Diggems Paradise	Yavapai	3864391 4269 775	12.5N	1W	26, 27
366267	Cobis Gold	Yavapai	4281 505	11.5N	1E	19
366271	Tegans Bank	Yavapai	4281 504	11.5N	1E	30
366269	Rough Road	Yavapai	4281 503	11.5N	1E	30
328705	Holly Marie	Yavapai	3769442 4190 312	9.5N	2E	20, 21
366268	Renees Best Chance	Yavapai	4281 507	13N	3W	32
366270	Stuck Duck	Yavapai	4281 506	13N	3W	32

32

KIMBERLY GOODVALE  
 NOTARY PUBLIC-ARIZONA  
 MARICOPA COUNTY  
 My Comm. Expires April 9, 2008

The name and address of the owner of the Claims for which this is prepared is:  
 Roadrunners Prospectors Club Inc.  
 P. O. Box 56804  
 Phoenix, AZ 85079

STATE OF ARIZONA } ss.  
 COUNTY OF MARICOPA }

This instrument was acknowledged before me this 21<sup>st</sup> day of August, 2006, by Jack Carl Enabrecht  
 in witness whereof I herewith set my hand and official seal.

Signature Jack Carl Enabrecht (agent)

Date: 8/24/06 Jack Carl Enabrecht NOTARY PUBLIC, Expires April 9, 2008

40F4



When recorded mail to:  
 Roadrunner Prospectors Club  
 P. O. Box 56804  
 Phoenix, AZ 85079

RECEIVED  
 B.L.M. AZ STATE OFFICE  
 2006 AUG 24 PM 1:14  
 PHOENIX, ARIZONA

MAINTENANCE FEE PAYMENT IN LIEU OF ASSESSMENT WORK FOR THE UPCOMING  
 ASSESSMENT YEAR BEGINNING SEPTEMBER 1, 2006.

AMC #	Claim Name	County	Cty Record Data	Twtnshp	Range	Section
126406	Randy B.	Maricopa	15049 221-222	7N	3W	30
247112	Sando	Maricopa	85 0559653	7N	3W	28
291104	Cass #2	Maricopa	92 0366284	7N	3W	29
308433	Ocotillo #1	Maricopa	90 0506459	7N	3W	17 & 20
308434	Ocotillo #2	Maricopa	90 0506460	7N	3W	17 & 18
326311	Carrie #1	Maricopa	93 0174157	7N	3W	31
326312	Carrie #2	Maricopa	93 0174158	7N	3W	31
326313	Carrie #3	Maricopa	93 0174160	7N	3W	30
326314	Carrie #4	Maricopa	93 0174159	7N	3W	30
326315	Pennyweight #1	Maricopa	93 0174148	7N	3W	29
326316	Pennyweight #2	Maricopa	93 0174156	7N	3W	29
326319	Pat	Maricopa	93 0174152	7N	3W	31
326322	Double R	Maricopa	93 0174149	6N	4W	12
326323	Jake #1	Maricopa	93 0174147	7N	3W	29
326324	Jake #2	Maricopa	93 0174146	7N	3W	29
326325	Jake #3	Maricopa	93 0174145	7N	3W	29
326326	Ocotillo #3	Maricopa	93 0174155	7N	3W	17
326327	Pilgram #1	Maricopa	93 0174153	7N	3W	31
326772	Range Bull # 1	Maricopa	93 0363063	7N	3W	21
327930	Red Bird # 7	Maricopa	93 0897433	7N	3W	17
327931	Red Bird # 8	Maricopa	93 0897432	7N	3W	20
328302	Red Bird # 9	Maricopa	93 0897431	7N	3W	17
328303	Red Bird # 10	Maricopa	93 0819961	7N	3W	17
328698	Cass #4	Maricopa	93 0885578	7N	3W	29
328699	Cass #5	Maricopa	93 0885577	7N	3W	29
328700	Cass #6	Maricopa	93 0885576	7N	3W	29
328701	Cass #7	Maricopa	93 0885575	7N	3W	29
328702	Cass #8	Maricopa	93 0885574	7N	3W	29
329013	Jake #4	Maricopa	94 0021775	7N	3W	29

STATE OF ARIZONA } ss.  
 COUNTY OF MARICOPA }

This instrument was acknowledged before me this <sup>24th</sup> day of August, 2006, by Jack Carl Engbrcht in witness whereof, I herewith set my hand and official seal.  
Kimberly Goodnature NOTARY PUBLIC, Expires April 9, 2008

The name and address of the owner of the Claims for which this is prepared is:  
 Roadrunners Prospectors Club Inc.  
 P. O. Box 56804  
 Phoenix, AZ 85079

Signature: [Handwritten Signature] (agent) Date: 8/24/06  
 10F2



When recorded mail to:  
 Roadrunner Prospectors Club  
 P. O. Box 56804  
 Phoenix, AZ 85079

RECEIVED  
 B.L.M. AZ STATE OFFICE  
 2006 AUG 24 P 1:11  
 PHOENIX, ARIZONA


MAINTENANCE FEE PAYMENT IN LIEU OF ASSESSMENT WORK FOR THE UPCOMING  
 ASSESSMENT YEAR BEGINNING SEPTEMBER 1, 2006.

AMC #	Claim Name	County	Cty Record Data	Twnshp	Range	Section
329020	RR #1	Maricopa	94 0021782	6N	4W	1
329021	RR #2	Maricopa	94 0021783	6N	4W	1
329022	RR #3	Maricopa	94 0021784	6N	4W	1
329023	RR #4	Maricopa	94 0021785	6N	4W	1
329800	Gypsy Moth 1	Maricopa	94 0218517	7N	3W	21
329801	Gypsy Moth 2	Maricopa	94 0218518	7N	3W	21
331233	Red Basin #1	Maricopa	94 0383049	6N	6W	26
333426	La Siesta #1	Maricopa	94 0185054	7N	3W	30
333427	La Siesta #3	Maricopa	94 0185054	7N	3W	30
338207	Seven Grand	Maricopa	98 0139764	7N	4W	25
339964	RR #5	Maricopa	96 0488373	6N	4W	1
339965	RR #6	Maricopa	96 0488374	6N	4W	1
350275	Gold Bug	Maricopa	98 0535738	6N	6W	26
350276	Gold Master	Maricopa	98 0535739	6N	6W	26
350277	Lobo	Maricopa	98 0535741	6N	6W	26
350278	Mine Lab	Maricopa	98 0535740	6N	6W	26
350279	Webster Mine	Maricopa	98 0535742	6N	6W	26
350280	Whistler	Maricopa	98 0535743	6N	6W	26
350281	Wickenburg	Maricopa	98 0535744	6N	6W	26
364688	RR #7	Maricopa	2005 0477984	6N	4W	1
364689	RR #8	Maricopa	2005 0477985	6N	4W	1

STATE OF ARIZONA } ss.  
 COUNTY OF MARICOPA }

This instrument was acknowledged before me this 24th day of August, 2006, by Jack Carl Engbrecht in witness whereof, herewith set my hand and official seal.  
Kimberly Goodnature NOTARY PUBLIC.  
April 9, 2008 Expires

The name and address of the owner of the Claims for which this is prepared is:  
 Roadrunners Prospectors Club Inc.  
 P. O. Box 56804  
 Phoenix, AZ 85079



Signature: [Handwritten Signature] (agent) Date: 8/24/06

When recorded mail to:  
 Roadrunner Prospectors Club  
 P. O. Box 56804  
 Phoenix, AZ 85079

MAINTENANCE FEE PAYMENT IN LIEU OF ASSESSMENT WORK FOR THE UP COMING  
 ASSESSMENT YEAR BEGINNING SEPTEMBER 1, 2006.

RECEIVED  
 B.L.M. AZ STATE OFFICE  
 2006 AUG 24 P 1:14  
 PHOENIX, ARIZONA

AMC #	Claim Name	County	Cnty Rec. Data	Twnshp	Range	Section
326754	Keystone #1	Pinal	1922 836	5S	15E	4
326757	Keystone #4	Pinal	1922 842	5S	15E	4
326758	Keystone #5	Pinal	1922 844	5S	15E	4
326760	Keystone #7	Pinal	1922 848	5S	15E	4
326761	Keystone #8	Pinal	1922 850	5S	15E	4
326762	Keystone #9	Pinal	1922 852	5S	15E	4
326764	Keystone #11	Pinal	1922 856	5S	15E	4
326765	Keystone #12	Pinal	1922 858	5S	15E	4



STATE OF ARIZONA } ss.  
 COUNTY OF MARICOPA }

This instrument was acknowledged before me this 21<sup>st</sup> day of August, 2006, by Jack Carl Engbrecht in witness whereof I herewith set my hand and official seal.  
Kimberly Goodnature, NOTARY PUBLIC.  
April 9, 2008 Expires

The name and address of the owner of the Claims for which this is prepared is:

Roadrunners Prospectors Club Inc.  
 P. O. Box 56804  
 Phoenix, AZ 85079

Signature: Jack Carl Engbrecht (agent) Date: 8/24/06



When recorded mail to:  
 Roadrunner Prospectors Club  
 P. O. Box 56804  
 Phoenix, AZ 85079

MAINTENANCE FEE PAYMENT IN LIEU OF ASSESSMENT WORK FOR THE UPCOMING  
 ASSESSMENT YEAR BEGINNING SEPTEMBER 1, 2006.

AMC #	Claim Name	County	Cty Recording Data	Twnshp	Range	Section
347608	Johnnie Lee	Pima	10610 574	19 S	16E	28
347609	Tom's Place	Pima	10610 578	19 S	16E	28

RECEIVED  
 B.L.M. AZ STATE OFFICE  
 2006 AUG 24 P 1:14  
 PHOENIX, ARIZONA



STATE OF ARIZONA }  
 COUNTY OF MARICOPA } ss.

This instrument was acknowledged before me this 24th day of August, 2006, by Paul Jay Paul Engbrecht  
 in witness whereof I herewith set my hand and official seal.  
Kimberly Goodnature NOTARY PUBLIC.  
April 9, 2008 Expires

The name and address of the owner of the Claims for which this is prepared is:  
 Roadrunners Prospectors Club Inc.  
 P. O. Box 56804  
 Phoenix, AZ 85079

Signature: [Handwritten Signature] (agent) Date: 8/24/06

When recorded mail to:  
 Roadrunner Prospectors Club  
 P. O. Box 56804  
 Phoenix, AZ 85079

MAINTENANCE FEE PAYMENT IN LIEU OF ASSESSMENT WORK FOR THE UPCOMING  
 ASSESSMENT YEAR BEGINNING SEPTEMBER 1, 2006.

AMC #	Claim Name	County	City Record Data	Twnshp	Range	Section
36282	Bedrock #1	Gila	340 453-454	1N	13E	11
36283	Bedrock #2	Gila	598 690-691	1N	13E	11
127666	Diamond #1	Gila	598 692-693	1N	13E	14
127667	Diamond #2	Gila	598 690-691	1N	13E	14
127668	Diamond #3	Gila	598 694-695	1N	13E	11
127669	Diamond #4	Gila	529 222-223	1N	13E	2
211542	The Gamble	Gila	601 997-998	1N	13E	11

RECEIVED  
 B.L.M. AZ STATE OFFICE  
 2006 AUG 24 P 1:14  
 PHOENIX, ARIZONA



STATE OF ARIZONA } ss.  
 COUNTY OF MARICOPA }

This instrument was acknowledged before me this 24th day of August, 2006, by Jack Carl Engbrecht  
 In witness whereof I herewith set my hand and official seal.  
Kimberly Goodnature NOTARY PUBLIC.  
April 9, 2008 Expires

The name and address of the owner of the Claims for which this is prepared is:  
 Roadrunners Prospectors Club Inc.  
 P. O. Box 56804  
 Phoenix, AZ 85079

Signature : [Handwritten Signature] (agent) Date: 8/24/06

When recorded mail to:  
 Roadrunner Prospectors Club  
 P. O. Box 56804  
 Phoenix, AZ 85079

MAINTENANCE FEE PAYMENT IN LIEU OF ASSESSMENT WORK FOR THE UPCOMING  
 ASSESSMENT YEAR BEGINNING SEPTEMBER 1, 2006.

AMC #	Claim Name	County	Cnty Record Data	Twncshp	Range	Section
38911	Diablo Placer	LaPaz	1089 958-959	4N	20W	24 & 25
259813	D6 Placer	LaPaz	86 4195	4N	20W	26
259814	Eastside Placer	LaPaz	86 4196	4N	20W	23
292017	C-6 Placer	LaPaz	86 6719	4N	20W	23
292924	CD7 Placer	LaPaz	86 6943	4N	20W	14,15,23

RECEIVED  
 B.L.M. AZ STATE OFFICE  
 2006 AUG 24 P 1:14  
 PHOENIX, ARIZONA



STATE OF ARIZONA } ss.  
 COUNTY OF MARICOPA }

This instrument was acknowledged before me this 24<sup>th</sup> day of August, 2006, by Jack Carl Engbrecht in witness whereof herewith set my hand and official seal.  
Kimberly Goodnature NOTARY PUBLIC.  
April 9, 2008 Expires

The name and address of the owner of the Claims for which this is prepared is:

Roadrunners Prospectors Club Inc.  
 P. O. Box 56804  
 Phoenix, AZ 85079

Signature: Jack Carl Engbrecht (agent) Date: 8/24/06



Lead Case Files for:

Receipt No. - 1343013

Claimant: Roadrunner Prospectors Mining Club

AMC 11413

AMC 48976

AMC 74734

AMC 89414

AMC 96051

AMC 126534

AMC 142355

AMC 174224

AMC 126405

AMC 236096

AMC 254410

AMC 211542

AMC 292017

AMC 313836

AMC 316493

AMC 328689

AMC 368415

AMC 344338

AMC 356380

AMC 350903

AMC 364340

AMC 347608

AMC 350275

AMC 333426

AMC 329013

AMC 327930

AMC 308433

AMC 36282

AMC 62606

AMC 76950

AMC 92803

AMC 102389

AMC 129334

AMC 157621

AMC 191670

AMC 127666

AMC 244561

AMC 247112

AMC 259812

AMC 358377

AMC 314304

AMC 321061

AMC 329318

AMC 371350

AMC 355930

AMC 313473

AMC 371802

AMC 364820

AMC 326754

AMC 339964

AMC 331232

AMC 328689

AMC 326772

AMC 366267

AMC 38911

AMC 64830

AMC 82212

AMC 95198

AMC 112605

AMC 130488

AMC 170911

AMC 196365

AMC 235841

AMC 258455

AMC 291104

AMC 292924

AMC 300332

AMC 314626

AMC 328593

AMC 329388

AMC 371802

AMC 356703

AMC 357837

AMC 331455

AMC 362558

AMC 364688

AMC 338207

AMC 329800

AMC 328302

AMC 326311

AMC 365711

RE 8/28/06

ENTERED IN COMPUTER

**United States Department of the Interior  
Bureau of Land Management**

Receipt

BUSINESS & SUPPORT SVCS DIV

ONE N CENTRAL AVE

PHOENIX, AZ 85004 -2203

Phone: (602) 417-9200

No:

1343013

<b>Transaction #:</b> 1388248	
<b>Date of Transaction:</b> 08/24/2006	
<b>CUSTOMER:</b>	ROADRUNNER PROSPECTORS CLUB INC BOX 56804 PHOENIX,AZ 85079

LINE #	QTY	DESCRIPTION	REMARKS	UNIT PRICE	TOTAL
1	1.00	LOCATABLE MINERALS / MINING CLAIMS-NOT NEW-UNADJUD,ONE AUTH NO. ONLY / MINING CLAIM MONEY RECEIVED (455) <b>CASES:</b> AMC11413/\$24500.00	MAINT 2007/196	- n/a -	24500.00
<b>TOTAL:</b>					<b>\$24,500.00</b>

PAYMENT INFORMATION			
1	<b>AMOUNT:</b>	\$24,500.00	<b>POSTMARKED:</b> N/A
	<b>TYPE:</b>	CHECK	<b>RECEIVED:</b> 08/24/2006
	<b>CHECK NO:</b>	6060	
	<b>NAME:</b>	ROADRUNNER PROSPECTORS CLUB INC BOX 56804 PHOENIX AZ 85079	

REMARKS

This receipt was generated by the automated BLM Collections and Billing System and is a paper representation of a portion of the official electronic record contained therein.

RE 8/28/06  
ENTERED IN COMPUTER



When recorded mail to:  
 Roadrunner Prospectors Club  
 P. O. Box 56804  
 Phoenix, AZ 85079

RECEIVED  
 B.L.M. AZ STATE OFFICE  
 2006 AUG 24 P 1:13  
 PHOENIX, ARIZONA

MAINTENANCE FEE PAYMENT IN LIEU OF ASSESSMENT WORK FOR THE UPCOMING  
 ASSESSMENT YEAR BEGINNING SEPTEMBER 1, 2006.

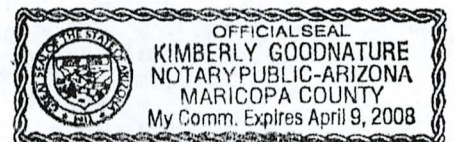
AMC #	CLAIM NAME	COUNTY	CNTY RECORD DATA	TWNSHIP	RANGE	SECTION
11413	Wednesday Hope #4	Yavapai	1015 726	9.5N 10N	2E 2E	20, 32
48976	Aquarius #1	Yavapai	0801 192	10N	2E	7
48977	Aquarius #3	Yavapai	0801 194	10N	2E	7, 18
62606	Aquarius #2	Yavapai	1001 437	10N	2E	7
64830	Cat Claw	Yavapai	0912 239	9N	4W	6
74734	Sharon Lee #1	Yavapai	0912 397	11N	1E	35, 36
74735	Sharon Lee #2	Yavapai	0912 398	11N	1E	35
74736	Sharon Lee #3	Yavapai	0912 399	10N	1E	2
74737	Sharon Lee #4	Yavapai	0912 400	10N	1E	1, 2
76951	Merciful Heavens #2	Yavapai	0956 72	12N 11N	1W 1W	33, 4
82213	Bean Bag #1	Yavapai	0965 338	12N	1W	28
89414	Bean Bag #2	Yavapai	1249 413	12N	1W	28
89420	Wolf 1	Yavapai	0961 673	11.5N	1E	31
89421	Wolf 2	Yavapai	0961 674	11.5N	1E	31
89422	Wolf 3	Yavapai	0961 675	11.5N	1E	31
89423	Wolf 4	Yavapai	0961 676	11.5N	1E	31
92803	Goodwin #1	Yavapai	1058 779	12N	1W	28, 33
95198	Gold Palace I	Yavapai	1256 447-448	12N	1W	19
95199	Gold Palace II	Yavapai	1256 450-451	12N	1W	19
95200	Gold Palace III	Yavapai	1256 453-454	12N	1W	19
95201	Gold Palace IV	Yavapai	1256 456-457	12N	1W	19
95202	Gold Palace V	Yavapai	1256 459-460	12N	1W	19
95203	More Than Lot Of Rock	Yavapai	1256 462-463	12N	1W	19
95204	Lots Of Rock	Yavapai	1256 465-466	12N	1W	19
358378	Hidden Treasure	Yavapai	3633816 4076 796	12N	2W	25, 30, 36
358377	Lucky Strike #1	Yavapai	3633815 4076 795	9N	2E	4
358379	Aquarous Ext. West #1	Yavapai	3633817 4076 797	10N	2E	18
358380	Aquarous Ext. West #2	Yavapai	3633818 4076 798	10N	2E	18
358381	Aquarous Ext. West #3	Yavapai	3633819 4076 799	10N	2E	18
358382	Aquarous Ext. West #4	Yavapai	3633820 4076 800	10N	2E	18

STATE OF ARIZONA } ss.  
 COUNTY OF MARICOPA }

This instrument was acknowledged before me this 24th day of AUGUST, 2006, by Jack Carl Engbrecht in witness whereof I herewith set my hand and official seal.  
Rubens A. Goodnature NOTARY PUBLIC.  
April 9, 2008 Expires

The name and address of the owner of the Claims for which this is prepared is:  
 Roadrunners Prospectors Club Inc.  
 P. O. Box 56804  
 Phoenix, AZ 85079

Signature: [Handwritten Signature] (agent) Date: 8/24/06  
 #1343013





When recorded mail to:  
 Roadrunner Prospectors Club  
 P. O. Box 56804  
 Phoenix, AZ 85079

RECEIVED  
 B.L.M. AZ STATE OFFICE  
 2006 AUG 24 P 1:13  
 PHOENIX, ARIZONA

MAINTENANCE FEE PAYMENT IN LIEU OF ASSESSMENT WORK FOR THE UPCOMING  
 ASSESSMENT YEAR BEGINNING SEPTEMBER 1, 2006.


AMC #	CLAIM NAME	COUNTY	CNTY RECORD DATA	TWNSHIP	RANGE	SECTION
95205	Gold Palace VIII	Yavapai	1256 468-469	12N	1W	30
96051	JDR 1	Yavapai	1267 825-826	12.5N	2W	21
96052	JDR 2	Yavapai	1267 827-828	12.5N	2W	21
96053	JDR 3	Yavapai	1267 829-830	12.5 13N	2W 2W	21, 33
102389	Mandella 2 & 3	Yavapai	1293 289-290	10N	2E	30
112605	Laura Kay #1	Yavapai	1331 563-565	10N	1E	12, 13
112606	Janet Lynn #2	Yavapai	1331 561	10N	1E	12, 13
126534	Mandella 6	Yavapai	1371 335-336	10N	2E	31
126535	Mandella 7	Yavapai	1437 985	10N	2E	30
126536	Mandella 8	Yavapai	1371 339-340	10N	2E	30
126537	Mandella 9	Yavapai	1371 341-342	10N	2E	30
126538	Mandella 10	Yavapai	1371 343-344	10N	2E	31
129334	Mandella 12	Yavapai	1376 706-708	10N	2E	30
130489	Protecto #2	Yavapai	1381 826-827	12N	1W	33
142356	Donkey Mine #4	Yavapai	1422 292-293	12N	1W	33
157621	Mandella 14	Yavapai	1436 981-982	10N	2E	30
170911	Wednesday Hope #1	Yavapai	1467 691	10N	2E	31
174224	Big Rock #1	Yavapai	1469 76-77	12N	1W	12, 11
174225	Big Rock #2	Yavapai	1469 78-79	12N	1W	10
191670	Roadrunner #1	Yavapai	1514 754-755	12.5N	1W	25
191671	Roadrunner #2	Yavapai	1514 756-757	12.5N	1W	25
196365	Turkey Buzzard #1	Yavapai	1529 712	11N	3E	30
235841	Betty 4	Yavapai	1713 778	12N	1W	14
235842	Betty 5	Yavapai	1713 780	12N	1W	14
236096	Gary's Place #1A	Yavapai	1714 194	12N	1W	14
244561	Gold Dust #2	Yavapai	1781 512	11N	3E	30
254410	JackAss	Yavapai	20570	11N	1E	34, 35
254411	Hinny	Yavapai	20571	11N	1E	34
254412	Jenny	Yavapai	20569	11N	1E	34
258455	Turkey Buzzard Ext.	Yavapai	1838 870	11N	3E	30

STATE OF ARIZONA } ss.  
 COUNTY OF MARICOPA }

The name and address of the owner of the Claims for which this is prepared is:  
 Roadrunners Prospectors Club Inc.  
 P. O. Box 56804  
 Phoenix, AZ 85079

This instrument was acknowledged before me this 24th day of August, 2006, by Jack Carl Engbrecht in witness whereof I herewith set my hand and official seal.  
Kimberly Goodnature NOTARY PUBLIC.  
April 9, 2008 Expires

Signature: Jack Carl Engbrecht (agent) Date: 8/24/06



30  
TMC

2004



When recorded mail to:

Roadrunner Prospectors Club  
P. O. Box 56804  
Phoenix, AZ 85079

RECEIVED  
B.L.M. AZ STATE OFFICE  
2006 AUG 24 P 1:13  
PHOENIX, ARIZONA

MAINTENANCE FEE PAYMENT IN LIEU OF ASSESSMENT WORK FOR THE UPCOMING  
ASSESSMENT YEAR BEGINNING SEPTEMBER 1, 2006.

AMC #	CLAIM NAME	COUNTY	CNTY RECORD DATA	TWNSHIP	RANGE	SECTION
258456	Turkey Buzzard #2	Yavapai	1838 872	11N	3E	30
258457	Turkey Buzzard #3	Yavapai	1838 874	11N	3E	30
258458	Turkey Buzzard #4	Yavapai	1838 876	11N	3E	30
300332	Wolf 5	Yavapai	2208 526-527	11.5N	1E	31
300333	Wolf 6	Yavapai	2208 524-525	11N	1E	6
313839	RR Humbug #1	Yavapai	2352 464	8N	1E	31
313840	RR Humbug #2	Yavapai	2352 401	8N	1E	31
314304	Oro De Valenzuela	Yavapai	3436 378-002	11N	1E	14
314631	RR Humbug #3	Yavapai	2360 845	8N	1E	29, 30, 31
316493	Aquarius Extension	Yavapai	2402 767	10N	2E	18
321061	Lefty #2	Yavapai	2479 560-561	8N	1E	30
328593	CeeDee #2	Yavapai	2742 961	8N	1W	5
328594	CeeDee #3	Yavapai	2742 963	8N	1W	5
328595	CeeDee #4	Yavapai	2742 965	8N	1W	5
328597	CeeDee #7	Yavapai	2742 969	8N	1W	4
328598	CeeDee #8	Yavapai	2742 971	8N	1W	4
328605	Burro #1	Yavapai	2742 988-989	12N	1W	33
328606	Burro #2	Yavapai	2742 986-978	11N	1W	4
328703	CeeDee #1	Yavapai	2746 703	8N	1W	5
328704	CeeDee #5	Yavapai	2746 705	8N	1W	5
328705	Genes Dream	Yavapai	2746 707-708	9.5N	2E	20, 21
329318	Mercer's Place	Yavapai	2777 216	11N	1W	4
329388	Bad Luck	Yavapai	2780 912-913	12N	1W	14, 23
329389	No Luck	Yavapai	2780 914-915	12N	1W	23
329390	Good Luck	Yavapai	2780 916-917	12N	1W	23, 24
329391	Great Luck	Yavapai	2780 918-919	12N	1W	24
329392	Clinton	Yavapai	2780 920-921	12N 12N	1W 2W	30, 25
329393	Clyde	Yavapai	2780 922-923	12N 12N	1W 2W	30, 25
329394	Bonny	Yavapai	2780 924-925	2N	1W	30
368415	Jack's Hideaway	Yavapai	4308 863	13N	3W	29
371350	Wilgers Wish	Yavapai	4372 442	13N	3W	32
371803	Saddle Tramps	Yavapai	4390 622	13	3W	29

STATE OF ARIZONA  
COUNTY OF MARICOPA

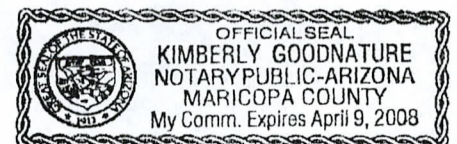
The name and address of the owner of the Claims for which this is prepared is:

Roadrunners Prospectors Club Inc.  
P. O. Box 56804  
Phoenix, AZ 85079

This Instrument was acknowledged before me this 24th day of August, 2006, by Jack Carl Engbrecht  
in witness whereof, I herewith set my hand and official seal.  
Kimberly Goodnature, NOTARY PUBLIC.  
April 9, 2008 Expires

Signature: [Signature] (Agent)

Date: 8/24/06



30F4



When recorded mail to:  
 Roadrunner Prospectors Club  
 P. O. Box 56804  
 Phoenix, AZ 85079

RECEIVED  
 B.L.M. AZ STATE OFFICE  
 2008 AUG 24 9:13  
 PHOENIX, ARIZONA

MAINTENANCE FEE PAYMENT IN LIEU OF ASSESSMENT WORK FOR THE UPCOMING  
 ASSESSMENT YEAR BEGINNING SEPTEMBER 1, 2006.

AMC #	CLAIM NAME	COUNTY	CNTY RECORD DATA	TWNSHIP	RANGE	SECTION
344338	Ambush Canyon	Yavapai	3353 481-482	7N	2W	10
344340	Hold-up Creek	Yavapai	3353 485-486	7N	2W	10
344342	Kathi's Place	Yavapai	3353 489-490	7N	2W	11
344343	Tres Creeks	Yavapai	3353 491-492	7N	2W	10
355930	Leave No Holes #1	Yavapai	3892 472	9N	5W	12
355931	Leave No Holes #2	Yavapai	3892 471	9N	5W	12
355932	Leave No Holes #3	Yavapai	3892 470	9N	5W	13
355933	Leave No Holes #4	Yavapai	3892 469	9N	5W	13
356703	Bitter Creek Flats	Yavapai	3353 473-474	7N	2W	11
356382	Ducbill #1	Yavapai	27429 1402 63-64	12N	1W	17
356383	Ducbill#2	Yavapai	27430 1402 65	12N	1W	17
313473	Patriot #1	Yavapai	2347 704-705	11N	1W	4
313474	Patriot #2	Yavapai	2347 706-707	11N	1W	3, 4
313475	Patriot #3	Yavapai	2347 708-709	11N	1W	3
313476	Patriot #4	Yavapai	2347 710-711	11N	1W	3
313477	Patriot #5	Yavapai	2347 712-713	11N	1W	3
357837	Karen Lynn	Yavapai	4039 541-542	9N	4W	6
350905	King Duck II	Yavapai	3620 58-59	10N 9N	4W 4W	31, 6
350906	Little Terry	Yavapai	3620 63-64	9N	4W	6
350907	Devils Nest AU 9	Yavapai	3620 60-61	9N	4W	6
350910	Devils Nest AU 12	Yavapai	3620 62-63	9N	4W	6
371802	Happy Times	Yavapai	4390 621	13N	3W	29, 32
331455	Chris #1	Yavapai	2919 631	12N	2W	36
364340	Mary Francis	Yavapai	3824744 4236 718	13N	1E	29
364821	Ray's Right Place	Yavapai	3837647 4247 553	12N	1W	24
365711	Diggems Paradise	Yavapai	3864391 4269 775	12.5N	1W	26, 27
366267	Cobis Gold	Yavapai	4281 505	11.5N	1E	19
366271	Tegans Bank	Yavapai	4281 504	11.5N	1E	30
366269	Rough Road	Yavapai	4281 503	11.5N	1E	30
328705	Holly Marie	Yavapai	3769442 4190 312	9.5N	2E	20, 21
366268	Renees Best Chance	Yavapai	4281 507	13N	3W	32
366270	Stuck Duck	Yavapai	4281 506	13N	3W	32

32  
 366267  
 TO  
 -271  
 362558

KIMBERLY GOODNATURE  
 NOTARY PUBLIC-ARIZONA  
 MARICOPA COUNTY  
 My Comm. Expires April 9, 2008

The name and address of the owner of the Claims for which this is prepared is:  
 Roadrunners Prospectors Club Inc.  
 P. O. Box 56804  
 Phoenix, AZ 85079

STATE OF ARIZONA } ss.  
 COUNTY OF MARICOPA }

This instrument was acknowledged before me this 24<sup>th</sup> day of August, 2006, by Jack Carl Engbracht in witness whereof I herewith set my hand and official seal.

Signature: *Jack Carl Engbracht* (agent)

Date: 8/24/06  
*Kimberly Goodnature* NOTARY PUBLIC, Expires April 9, 2008



When recorded mail to:  
 Roadrunner Prospectors Club  
 P. O. Box 56804  
 Phoenix, AZ 85079

RECEIVED  
 B.L.M. AZ STATE OFFICE  
 2008 AUG 24 PM 1:14  
 PHOENIX, ARIZONA

MAINTENANCE FEE PAYMENT IN LIEU OF ASSESSMENT WORK FOR THE UPCOMING  
 ASSESSMENT YEAR BEGINNING SEPTEMBER 1, 2006.

AMC #	Claim Name	County	Cty Record Data	Twنشp	Range	Section
126406	Randy B.	Maricopa	15049 221-222	7N	3W	30
247112	Sando	Maricopa	85 0559653	7N	3W	28
291104	Cass #2	Maricopa	92 0366284	7N	3W	29
308433	Ocotillo #1	Maricopa	90 0506459	7N	3W	17 & 20
308434	Ocotillo #2	Maricopa	90 0506460	7N	3W	17 & 18
326311	Carrie #1	Maricopa	93 0174157	7N	3W	31
326312	Carrie #2	Maricopa	93 0174158	7N	3W	31
326313	Carrie #3	Maricopa	93 0174160	7N	3W	30
326314	Carrie #4	Maricopa	93 0174159	7N	3W	30
326315	Pennyweight #1	Maricopa	93 0174148	7N	3W	29
326316	Pennyweight #2	Maricopa	93 0174156	7N	3W	29
326319	Pat	Maricopa	93 0174152	7N	3W	31
326322	Double R	Maricopa	93 0174149	6N	4W	12
326323	Jake #1	Maricopa	93 0174147	7N	3W	29
326324	Jake #2	Maricopa	93 0174146	7N	3W	29
326325	Jake #3	Maricopa	93 0174145	7N	3W	29
326326	Ocotillo #3	Maricopa	93 0174155	7N	3W	17
326327	Pilgram #1	Maricopa	93 0174153	7N	3W	31
326772	Range Bull # 1	Maricopa	93 0363063	7N	3W	21
327930	Red Bird # 7	Maricopa	93 0897433	7N	3W	17
327931	Red Bird # 8	Maricopa	93 0897432	7N	3W	20
328302	Red Bird # 9	Maricopa	93 0897431	7N	3W	17
328303	Red Bird # 10	Maricopa	93 0819961	7N	3W	17
328698	Cass #4	Maricopa	93 0885578	7N	3W	29
328699	Cass #5	Maricopa	93 0885577	7N	3W	29
328700	Cass #6	Maricopa	93 0885576	7N	3W	29
328701	Cass #7	Maricopa	93 0885575	7N	3W	29
328702	Cass #8	Maricopa	93 0885574	7N	3W	29
329013	Jake #4	Maricopa	94 0021775	7N	3W	29

The name and address of the owner of the Claims for which this is prepared is:  
 Roadrunners Prospectors Club Inc.  
 P. O. Box 56804  
 Phoenix, AZ 85079

STATE OF ARIZONA }  
 COUNTY OF MARICOPA } ss.

This instrument was acknowledged before me this 24th day of August, 2006, by Jack Carl Engbrecht  
 in witness whereof, I herewith set my hand and official seal.  
Kimberly Goodnature NOTARY PUBLIC.  
April 9, 2008 Expires

Signature: [Handwritten Signature] (agent) Date: 8/24/06





When recorded mail to:  
 Roadrunner Prospectors Club  
 P. O. Box 56804  
 Phoenix, AZ 85079

RECEIVED  
 B.L.M. AZ STATE OFFICE  
 2006 AUG 24 P 1:14  
 PHOENIX, ARIZONA


MAINTENANCE FEE PAYMENT IN LIEU OF ASSESSMENT WORK FOR THE UPCOMING  
 ASSESSMENT YEAR BEGINNING SEPTEMBER 1, 2006.

AMC #	Claim Name	County	Cty Record Data	Twنشp	Range	Section
329020	RR #1	Maricopa	94 0021782	6N	4W	1
329021	RR #2	Maricopa	94 0021783	6N	4W	1
329022	RR #3	Maricopa	94 0021784	6N	4W	1
329023	RR #4	Maricopa	94 0021785	6N	4W	1
329800	Gypsy Moth 1	Maricopa	94 0218517	7N	3W	21
329801	Gypsy Moth 2	Maricopa	94 0218518	7N	3W	21
331233	Red Basin #1	Maricopa	94 0383049	6N	6W	26
333426	La Siesta #1	Maricopa	94 0185054	7N	3W	30
333427	La Siesta #3	Maricopa	94 0185054	7N	3W	30
338207	Seven Grand	Maricopa	98 0139764	7N	4W	25
339964	RR #5	Maricopa	96 0488373	6N	4W	1
339965	RR #6	Maricopa	96 0488374	6N	4W	1
350275	Gold Bug	Maricopa	98 0535738	6N	6W	26
350276	Gold Master	Maricopa	98 0535739	6N	6W	26
350277	Lobo	Maricopa	98 0535741	6N	6W	26
350278	Mine Lab	Maricopa	98 0535740	6N	6W	26
350279	Webster Mine	Maricopa	98 0535742	6N	6W	26
350280	Whistler	Maricopa	98 0535743	6N	6W	26
350281	Wickenburg	Maricopa	98 0535744	6N	6W	26
364688	RR #7	Maricopa	2005 0477984	6N	4W	1
364689	RR #8	Maricopa	2005 0477985	6N	4W	1

STATE OF ARIZONA } ss.  
 COUNTY OF MARICOPA }

This instrument was acknowledged before me this 24<sup>th</sup> day of August, 2006, by Jack Carl Engbrecht in witness whereof, herewith set my hand and official seal.  
Kimberly Goodnature NOTARY PUBLIC.  
April 9, 2008 Expires

The name and address of the owner of the Claims for which this is prepared is:  
 Roadrunners Prospectors Club Inc.  
 P. O. Box 56804  
 Phoenix, AZ 85079



Signature: [Handwritten Signature] (agent) Date: 8/24/06



When recorded mail to:  
 Roadrunner Prospectors Club  
 P. O. Box 56804  
 Phoenix, AZ 85079

MAINTENANCE FEE PAYMENT IN LIEU OF ASSESSMENT WORK FOR THE UPCOMING  
 ASSESSMENT YEAR BEGINNING SEPTEMBER 1, 2006.

RECEIVED  
 B.L.M. AZ STATE OFFICE  
 2006 AUG 24 P 1:14  
 PHOENIX, ARIZONA

AMC #	Claim Name	County	Cnty Rec. Data	Twnshp	Range	Section
326754	Keystone #1	Pinal	1922 836	5S	15E	4
326757	Keystone #4	Pinal	1922 842	5S	15E	4
326758	Keystone #5	Pinal	1922 844	5S	15E	4
326760	Keystone #7	Pinal	1922 848	5S	15E	4
326761	Keystone #8	Pinal	1922 850	5S	15E	4
326762	Keystone #9	Pinal	1922 852	5S	15E	4
326764	Keystone #11	Pinal	1922 856	5S	15E	4
326765	Keystone #12	Pinal	1922 858	5S	15E	4



STATE OF ARIZONA } ss.  
 COUNTY OF MARICOPA }

This instrument was acknowledged before me this 24<sup>th</sup> day of August, 2006, by Jack Carl Engbrecht  
 in witness whereof I herewith set my hand and official seal.  
Kimberly Goodnature, NOTARY PUBLIC.  
April 9, 2008 Expires

The name and address of the owner of the Claims for which this is prepared is:

Roadrunners Prospectors Club Inc.  
 P. O. Box 56804  
 Phoenix, AZ 85079

Signature: Jack Carl Engbrecht (agent) Date: 8/24/06

2



When recorded mail to:  
 Roadrunner Prospectors Club  
 P. O. Box 56804  
 Phoenix, AZ 85079

MAINTENANCE FEE PAYMENT IN LIEU OF ASSESSMENT WORK FOR THE UPCOMING  
 ASSESSMENT YEAR BEGINNING SEPTEMBER 1, 2006.

AMC #	Claim Name	County	Cty Recording Data	Twنشp	Range	Section
347608	Johnnie Lee	Pima	10610 574	19 S	16E	28
347609	Tom's Place	Pima	10610 578	19 S	16E	28

RECEIVED  
 B.L.M. AZ STATE OFFICE  
 2006 AUG 24 P 1:14  
 PHOENIX, ARIZONA



STATE OF ARIZONA } ss.  
 COUNTY OF MARICOPA }

This instrument was acknowledged before me this 24<sup>th</sup> day of August, 2006, by Carl Jack Paul Engbrecht in witness whereof I herewith set my hand and official seal.  
Kimberly Goodnature NOTARY PUBLIC.  
April 9, 2008 Expires

The name and address of the owner of the Claims for which this is prepared is:  
 Roadrunners Prospectors Club Inc.  
 P. O. Box 56804  
 Phoenix, AZ 85079


Signature: [Handwritten Signature] (agent) Date: 8/29/06

When recorded mail to:  
 Roadrunner Prospectors Club  
 P. O. Box 56804  
 Phoenix, AZ 85079

MAINTENANCE FEE PAYMENT IN LIEU OF ASSESSMENT WORK FOR THE UPCOMING  
 ASSESSMENT YEAR BEGINNING SEPTEMBER 1, 2006.

AMC #	Claim Name	County	Cty Record Data	Twncshp	Range	Section
36282	Bedrock #1	Gila	340 453-454	1N	13E	11
36283	Bedrock #2	Gila	598 690-691	1N	13E	11
127666	Diamond #1	Gila	598 692-693	1N	13E	14
127667	Diamond #2	Gila	598 690-691	1N	13E	14
127668	Diamond #3	Gila	598 694-695	1N	13E	11
127669	Diamond #4	Gila	529 222-223	1N	13E	2
211542	The Gamble	Gila	601 997-998	1N	13E	11

RECEIVED  
 B.L.M. AZ STATE OFFICE  
 2006 AUG 24 P 1:14  
 PHOENIX, ARIZONA



STATE OF ARIZONA } ss.  
 COUNTY OF MARICOPA }

This instrument was acknowledged before me this 24th day of August, 2006, by Jack Carl Engbrecht in witness whereof I herewith set my hand and official seal.  
Kimberly Goodnature NOTARY PUBLIC.  
April 9, 2008 Expires

The name and address of the owner of the Claims for which this is prepared is:

Roadrunners Prospectors Club Inc.  
 P. O. Box 56804  
 Phoenix, AZ 85079

Signature: Jack Carl Engbrecht (agent) Date: 8/24/06




When recorded mail to:  
 Roadrunner Prospectors Club  
 P. O. Box 56804  
 Phoenix, AZ 85079

MAINTENANCE FEE PAYMENT IN LIEU OF ASSESSMENT WORK FOR THE UPCOMING  
 ASSESSMENT YEAR BEGINNING SEPTEMBER 1, 2006.

AMC #	Claim Name	County	Cnty Record Data	Twnshp	Range	Section
38911	Diablo Placer	LaPaz	1089 958-959	4N	20W	24 & 25
259813	D6 Placer	LaPaz	86 4195	4N	20W	26
259814	Eastside Placer	LaPaz	86 4196	4N	20W	23
292017	C-6 Placer	LaPaz	86 6719	4N	20W	23
292924	CD7 Placer	LaPaz	86 6943	4N	20W	14,15,23

RECEIVED  
 B.L.M. AZ STATE OFFICE  
 2006 AUG 24 P 1:14  
 PHOENIX, ARIZONA



STATE OF ARIZONA } ss.  
 COUNTY OF MARICOPA

This instrument was acknowledged before me this 24<sup>th</sup> day of August, 2006, by Jack Carl Engbrecht in witness whereof I herewith set my hand and official seal.  
Kimberly Goodnature NOTARY PUBLIC.  
April 9, 2008 Expires

The name and address of the owner of the Claims for which this is prepared is:  
 Roadrunners Prospectors Club Inc.  
 P. O. Box 56804  
 Phoenix, AZ 85079

Signature: Jack Engbrecht (agent) Date: 8/24/06



LEAD CASEFILE #s for RECEIPT NO. 1141340

11413	36282	38911
48976	62606	64830
74737	76950	82212
89414	92803	95198
96051	102389	112605
126405	126534	127666
129334	130488	142355
157621	170911	174224
191670	196365	211542
235841	236096	244561
247112	254410	258455
259812	291104	292017
292924	300332	308433
313473	313836	314304
314626	316493	321061
326311	326754	326772
327930	328302	328593
328689	329013	329318
329388	329800	331232
331455	333426	336291
338207	339964	344338
347608	350275	350903
355930	356380	356703
357837	358377	358378
358379	364340	364688
364820	365711	366267

ENTERED IN COMPUTER

RE 9/20/05

**United States Department of the Interior**  
**Bureau of Land Management**  
 BUSINESS & SUPPORT SVCS DIV  
 222 N CENTRAL AVE  
 PHOENIX, AZ 85004 -2203  
 Phone: (602) 417-9200

Receipt	
No:	1141340

**Transaction #:** 1180571  
**Date of Transaction:** 08/30/2005

<b>CUSTOMER:</b>	ROADRUNNER PROSPECTORS CLUB INC BOX 56804 PHOENIX,AZ 85079
------------------	--

LINE #	QTY	DESCRIPTION	REMARKS	UNIT PRICE	TOTAL
1	1.00	LOCATABLE MINERALS / MINING CLAIMS-NOT NEW-UNADJUD,ONE AUTH NO. ONLY / MINING CLAIM MONEY RECEIVED (455) <b>CASES: AMC11413/\$24500.00</b>	MAINT 2006/196	- n/a -	24500.00
<b>TOTAL:</b>					<b>\$24,500.00</b>

PAYMENT INFORMATION			
1	<b>AMOUNT:</b>	\$24,500.00	<b>POSTMARKED:</b> N/A
	<b>TYPE:</b>	CHECK	<b>RECEIVED:</b> 08/30/2005
	<b>CHECK NO:</b>	5736	
	<b>NAME:</b>	ROADRUNNER PROSPECTORS CLUB INC BOX 56804 PHOENIX AZ 85079	

REMARKS

This receipt was generated by the automated BLM Collections and Billing System and is a paper representation of a portion of the official electronic record contained therein.



When recorded mail to:

Roadrunner Prospectors Club  
P. O. Box 56804  
Phoenix, AZ 85079

RECEIVED  
B.L.M. AZ STATE OFFICE  
2005 AUG 30 P 12: 22

PHOENIX, ARIZONA

MAINTENANCE FEE PAYMENT IN LIEU OF ASSESSMENT WORK FOR THE UPCOMING  
ASSESSMENT YEAR BEGINNING SEPTEMBER 1, 2005.

AMC #	CLAIM NAME	COUNTY	CNTY RECORD DATA	TWNSHIP	RANGE	SECTION
11413 ✓	Wednesday Hope #4	Yavapai	1015 726	9.5N 10N	2E 2E	20 & 32
48976 ✓	Aquarius #1	Yavapai	0801 192	10N	2E	7
48977 ✓	Aquarius #3	Yavapai	0801 194	10N	2E	7 & 18
62606 ✓	Aquarius #2	Yavapai	1001 437	10N	2E	7
64830 ✓	Cat Claw	Yavapai	0912 239	9N	4W	6
74734 ✓	Sharon Lee #1	Yavapai	0912 397	11N	1E	35 & 36
74735 ✓	Sharon Lee #2	Yavapai	0912 398	11N	1E	35
74736 ✓	Sharon Lee #3	Yavapai	0912 399	10N	1E	2
74737 ✓	Sharon Lee #4	Yavapai	0912 400	10N	1E	1 & 2
76951 ✓	Merciful Heavens #2	Yavapai	0956 72	12N 11N	1W 1W	33 & 4
82213 ✓	Bean Bag #1	Yavapai	0965 338	12N	1W	28
89414 ✓	Bean Bag #2	Yavapai	1249 413	12N	1W	28
89420 ✓	Wolf 1	Yavapai	0961 673	11.5N	1E	31
89421 ✓	Wolf 2	Yavapai	0961 674	11.5N	1E	31
89422 ✓	Wolf 3	Yavapai	0961 675	11.5N	1E	31
89423 ✓	Wolf 4	Yavapai	0961 676	11.5N	1E	31
92803 ✓	Goodwin #1	Yavapai	1058 779	12N	1W	28 & 33
95198 ✓	Gold Palace I	Yavapai	1256 447-448	12N	1W	19
95199 ✓	Gold Palace II	Yavapai	1256 450-451	12N	1W	19
95200 ✓	Gold Palace III	Yavapai	1256 453-454	12N	1W	19
95201 ✓	Gold Palace IV	Yavapai	1256 456-457	12N	1W	19
95202 ✓	Gold Palace V	Yavapai	1256 459-460	12N	1W	19
95203 ✓	More Than Lot Of Rock	Yavapai	1256 462-463	12N	1W	19
95204 ✓	Lots Of Rock	Yavapai	1256 465-466	12N	1W	19
358378 ✓	Hidden Treasure	Yavapai	3633816 4076 796	12N	2W	25, 30, 36
358377 ✓	Lucky Strike #1	Yavapai	3633815 4076 795	9N	2E	4
358379 ✓	Aquarius Ext. West #1	Yavapai	3633817 4076 797	10N	2E	18
358380 ✓	Aquarius Ext. West #2	Yavapai	3633818 4076 798	10N	2E	18
358381 ✓	Aquarius Ext. West #3	Yavapai	3633819 4076 799	10N	2E	18
358382 ✓	Aquarius Ext. West #4	Yavapai	3633820 4076 800	10N	2E	18

ENTERED IN COMPUTER

RE 9/20/05

The name and address of the owner of the Claims for which this is prepared is:  
Roadrunners Prospectors Club Inc.  
P. O. Box 56804  
Phoenix, AZ 85079

County of Maricopa State Arizona

Subscribed and sworn to before me this

30 day of August, 2005

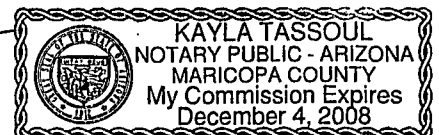
Kayla Tassoul  
Notary Public

Signature: [Handwritten Signature] (agent)

Date: 8/30/05

1 OF 4

#1141340



30



When recorded mail to:

Roadrunner Prospectors Club  
P. O. Box 56804  
Phoenix, AZ 85079

RECEIVED  
B.L.M. AZ STATE OFFICE  
2005 AUG 30 P 12: 22

PHOENIX, ARIZONA

MAINTENANCE FEE PAYMENT IN LIEU OF ASSESSMENT WORK FOR THE UPCOMING  
ASSESSMENT YEAR BEGINNING SEPTEMBER 1, 2005.

AMC #	CLAIM NAME	COUNTY	CNTY RECORD DATA	TWNSHIP	RANGE	SECTION
95205 ✓	Gold Palace VIII	Yavapai	1256 468-469	12N	1W	30
96051 ✓	JDR 1	Yavapai	1267 825-826	12.5N	2W	21
96052 ✓	JDR 2	Yavapai	1267 827-828	12.5N	2W	21
96053 ✓	JDR 3	Yavapai	1267 829-830	12.5 13N	2W 2W	21 & 33
102389	Mandella 2 & 3	Yavapai	1293 289-290	10N	2E	30
112605 ✓	Laura Kay #1	Yavapai	1331 563-565	10N	1E	12 & 13
112606 ✓	Janet Lynn #2	Yavapai	1331 561	10N	1E	12 & 13
126534 ✓	Mandella 6	Yavapai	1371 335-336	10N	2E	31
126535 ✓	Mandella 7	Yavapai	1437 985	10N	2E	30
126536 ✓	Mandella 8	Yavapai	1371 339-340	10N	2E	30
126537 ✓	Mandella 9	Yavapai	1371 341-342	10N	2E	30
126538 ✓	Mandella 10	Yavapai	1371 343-344	10N	2E	31
129334 ✓	Mandella 12	Yavapai	1376 706-708	10N	2E	30
130489 ✓	Protecto #2	Yavapai	1381 826-827	12N	1W	33
142356 ✓	Donkey Mine #4	Yavapai	1422 292-293	12N	1W	33
157621 ✓	Mandella 14	Yavapai	1436 981-982	10N	2E	30
170911 ✓	Wednesday Hope #1	Yavapai	1467 691	10N	2E	31
174224 ✓	Big Rock #1	Yavapai	1469 76-77	12N	1W	12 & 11
174225 ✓	Big Rock #2	Yavapai	1469 78-79	12N	1W	10
191670 ✓	Roadrunner #1	Yavapai	1514 754-755	12.5N	1W	25
191671 ✓	Roadrunner #2	Yavapai	1514 756-757	12.5N	1W	25
196365 ✓	Turkey Buzzard #1	Yavapai	1529 712	11N	3E	30
235841 ✓	Betty 4	Yavapai	1713 778	12N	1W	14
235842 ✓	Betty 5	Yavapai	1713 780	12N	1W	14
236096 ✓	Gary's Place #1A	Yavapai	1714 194	12N	1W	14
244561 ✓	Gold Dust #2	Yavapai	1781 512	11N	3E	30
254410 ✓	JackAss	Yavapai	20570	11N	1E	34 & 35
254411 ✓	Hinny	Yavapai	20571	11N	1E	34
254412 ✓	Jenny	Yavapai	20569	11N	1E	34
258455 ✓	Turkey Buzzard Ext.	Yavapai	1838 870	11N	3E	30

ENTERED IN COMPUTER

County of Maricopa State Arizona

Subscribed and sworn to before me this

RE 9/20/05

30 day of August, 2005

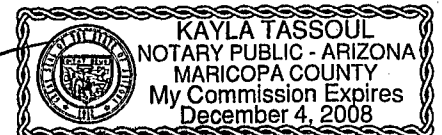
The name and address of the owner of the Claims for which this is prepared is:

Roadrunners Prospectors Club Inc.  
P. O. Box 56804  
Phoenix, AZ 85079

Kayla Tassoul  
Notary Public

Signature: [Handwritten Signature] (agent)

Date: 8/30/05



When recorded mail to:

Roadrunner Prospectors Club  
P. O. Box 56804  
Phoenix, AZ 85079

RECEIVED  
M. AZ STATE OFFICE  
2005 AUG 30 P 12: 22

PHOENIX, ARIZONA

MAINTENANCE FEE PAYMENT IN LIEU OF ASSESSMENT WORK FOR THE UPCOMING  
ASSESSMENT YEAR BEGINNING SEPTEMBER 1, 2005.

AMC #	CLAIM NAME	COUNTY	CNTY RECORD DATA	TWNSHIP	RANGE	SECTION
258456	Turkey Buzzard #2	Yavapai	1838 872	11N	3E	30
258457	Turkey Buzzard #3	Yavapai	1838 874	11N	3E	30
258458	Turkey Buzzard #4	Yavapai	1838 876	11N	3E	30
300332	Wolf 5	Yavapai	2208 526-527	11.5N	1E	31
300333	Wolf 6	Yavapai	2208 524-525	11N	1E	6
313839	RR Humbug #1	Yavapai	2352 464	8N	1E	31
313840	RR Humbug #2	Yavapai	2352 401	8N	1E	31
314304	Oro De Valenzuela	Yavapai	3436 378-002	11N	1E	14
314631	RR Humbug #3	Yavapai	2360 845	8N	1E	29, 30, 31
316493	Aquarius Extension	Yavapai	2402 767	10N	2E	18
321061	Lefty #2	Yavapai	2479 560-561	8N	1E	30
328593	CeeDee #2	Yavapai	2742 961	8N	1W	5
328594	CeeDee #3	Yavapai	2742 963	8N	1W	5
328595	CeeDee #4	Yavapai	2742 965	8N	1W	5
328597	CeeDee #7	Yavapai	2742 969	8N	1W	4
328598	CeeDee #8	Yavapai	2742 971	8N	1W	4
328605	Burro #1	Yavapai	2742 988-989	12N	1W	33
328606	Burro #2	Yavapai	2742 986-978	11N	1W	4
328703	CeeDee #1	Yavapai	2746 703	8N	1W	5
328704	CeeDee #5	Yavapai	2746 705	8N	1W	5
328705	Genes Dream	Yavapai	2746 707-708	9.5N	2E	20, 21
329318	Mercer's Place	Yavapai	2777 216	11N	1W	4
329388	Bad Luck	Yavapai	2780 912-913	12N	1W	14, 23
329389	No Luck	Yavapai	2780 914-915	12N	1W	23
329390	Good Luck	Yavapai	2780 916-917	12N	1W	23, 24
329391	Great Luck	Yavapai	2780 918-919	12N	1W	24
329392	Clinton	Yavapai	2780 920-921	12N 12N	1W 2W	30, 25
329393	Clyde	Yavapai	2780 922-923	12N 12N	1W 2W	30, 25
329394	Bonny	Yavapai	2780 924-925	2N	1W	30
336288	Brave #1	Yavapai	3124 365-366	10N	2W	6
366289	Brave #2	Yavapai	3124 367-368	10N	2W	6
336290	Brave #3	Yavapai	3124 371-370	10N	2W	6

County of Maricopa State Arizona

Subscribed and sworn to before me this

30 day of August, 2005

Kayla Tassoul  
Notary Public

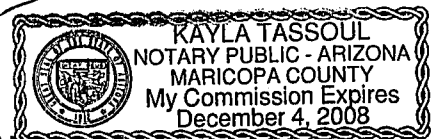
The name and address of the owner of the Claims for which this is prepared is:

Roadrunners Prospectors Club Inc.  
P. O. Box 56804  
Phoenix, AZ 85079

Signature: [Handwritten Signature] (agent)

Date: 8/30/05

3 OF 4



ENTERED IN COMPUTER

8/30/05

When recorded mail to:

Roadrunner Prospectors Club  
P. O. Box 56804  
Phoenix, AZ 85079

RECEIVED  
B.L.M. AZ STATE OFFICE

2005 AUG 30 P 12: 22

PHOENIX, ARIZONA

MAINTENANCE FEE PAYMENT IN LIEU OF ASSESSMENT WORK FOR THE UPCOMING  
ASSESSMENT YEAR BEGINNING SEPTEMBER 1, 2005.

AMC #	CLAIM NAME	COUNTY	CNTY RECORD DATA	TWNSHIP	RANGE	SECTION
336291	Brave #4	Yavapai	3124 371-372	10N	2W	6
344338	Ambush Canyon	Yavapai	3353 481-482	7N	2W	10
344340	Hold-up Creek	Yavapai	3353 485-486	7N	2W	10
344342	Kathi's Place	Yavapai	3353 489-490	7N	2W	11
344343	Tres Creeks	Yavapai	3353 491-492	7N	2W	10
355930	Leave No Holes #1	Yavapai	3892 472	9N	5W	12
355931	Leave No Holes #2	Yavapai	3892 471	9N	5W	12
355932	Leave No Holes #3	Yavapai	3892 470	9N	5W	13
355933	Leave No Holes #4	Yavapai	3892 469	9N	5W	13
356703	Bitter Creek Flats	Yavapai	3353 473-474	7N	2W	11
356382	Ducbill #1	Yavapai	27429 1402 63-64	12N	1W	17
356383	Ducbill#2	Yavapai	27430 1402 65	12N	1W	17
313473	Patriot #1	Yavapai	2347 704-705	11N	1W	4
313474	Patriot #2	Yavapai	2347 706-707	11N	1W	3, 4
313475	Patriot #3	Yavapai	2347 708-709	11N	1W	3
313476	Patriot #4	Yavapai	2347 710-711	11N	1W	3
313477	Patriot #5	Yavapai	2347 712-713	11N	1W	3
357837	Karen Lynn	Yavapai	4039 541-542	9N	4W	6
350905	King Duck II	Yavapai	3620 58-59	10N 9N	4W 4W	31, 6
350906	Little Terry	Yavapai	3620 63-64	9N	4W	6
350907	Devils Nest AU 9	Yavapai	3620 60-61	9N	4W	6
350910	Devils Nest AU 12	Yavapai	3620 62-63	9N	4W	6
364820	Gypsy Gene	Yavapai	3837648 4247 554	9N	4W	4, 9
331455	Chris #1	Yavapai	In process	12N	2W	36
364340	Mary Francis	Yavapai	In process	13N	1E	29
364821	Ray's Right Place	Yavapai	3837647 4247 553	12N	1W	24
365711	Diggems Paradise	Yavapai	In process	12.5N	1W	26, 27
366267	Cobis Gold	Yavapai	In process	11.5N	1E	19
366271	Tegans Bank	Yavapai	In process	11.5N	1E	30
366269	Rough Road	Yavapai	In process	11.5N	1E	30
362558 328705	Holly Marie	Yavapai	3769442 4190 312	9.5N	2E	20, 21
366268	Renees Best Chance	Yavapai	In process	13N	3W	32
366270	Stuck Duck	Yavapai	In process	13N	3W	32

County of Maricopa State Arizona

Subscribed and sworn to before me this

30 day of August, 2005


Kayla Tassoul  
Notary Public

The name and address of the owner of the Claims for which this is prepared is:

Roadrunners Prospectors Club Inc.  
P. O. Box 56804  
Phoenix, AZ 85079

Signature: [Handwritten Signature] (Agent) Date: 8/30/05

4 OF 4



RE 9/20/05



When recorded mail to:  
 Roadrunners Prospectors Club  
 P. O. Box 56804  
 Phoenix, AZ 85079

RECEIVED  
 B.L.M. AZ STATE OFFICE  
 2005 AUG 30 P 12: 22

PHOENIX, ARIZONA

MAINTENANCE FEE PAYMENT IN LIEU OF ASSESSMENT WORK FOR THE UPCOMING  
 ASSESSMENT YEAR BEGINNING SEPTEMBER 1, 2005.


AMC #	Claim Name	County	Cnty Record Data	Twtnshp	Range	Section
38911 ✓	Diablo Placer	LaPaz	1089 958-959	4N	20W	24 & 25
259813	D6 Placer	LaPaz	86 4195	4N	20W	26
259814 ✓	Eastside Placer	LaPaz	86 4196	4N	20W	23
292017 ✓	C-6 Placer	LaPaz	86 6719	4N	20W	23
292924 ✓	CD7 Placer	LaPaz	86 6943	4N	20W	14,15,23

(5)

County of Maricopa State Arizona  
 Subscribed and sworn to before me this  
30 day of August, 2005  
Kayla Tassoul  
 Notary Public

The name and address of the owner of the Claims for which this is prepared is:  
 Roadrunners Prospectors Club Inc.  
 P. O. Box 56804  
 Phoenix, AZ 85079

Signature: [Handwritten Signature] (agent) Date: 8/30/05  
 1 OF 1



ENTERED IN COMPUTER  
 RE 9/20/05

When recorded mail to:

Roadrunner Prospectors Club L.M. AZ STATE OFFICE  
P. O. Box 56804  
Phoenix, AZ 85079

RECEIVED

2005 AUG 30 P 12: 22

PHOENIX, ARIZONA

MAINTENANCE FEE PAYMENT IN LIEU OF ASSESSMENT WORK FOR THE UPCOMING  
ASSESSMENT YEAR BEGINNING SEPTEMBER 1, 2005.

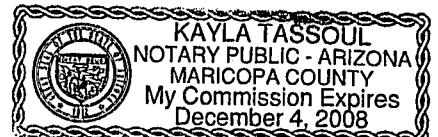
AMC #	Claim Name	County	Cty Record Data	Twnshp	Range	Section
36282 ✓	Bedrock #1	Gila	340 453-454	1N	13E	11
36283 ✓	Bedrock #2	Gila	598 690-691	1N	13E	11
127666 ✓	Diamond #1	Gila	598 692-693	1N	13E	14
127667 ✓	Diamond #2	Gila	598 690-691	1N	13E	14
127668 ✓	Diamond #3	Gila	598 694-695	1N	13E	11
127669 ✓	Diamond #4	Gila	529 222-223	1N	13E	2
211542 ✓	The Gamble	Gila	601 997-998	1N	13E	11

①  
TMC

County of Maricopa State Arizona  
Subscribed and sworn to before me this  
30 day of August, 2005  
Kayla Tassoul  
Notary Public

The name and address of the owner of the Claims for which this is prepared is:  
Roadrunners Prospectors Club Inc.  
P. O. Box 56804  
Phoenix, AZ 85079

Signature: [Handwritten Signature] (agent) Date: 8/30/05



1 OF 1

ENTERED IN COMPUTER  
RE 9/20/05

When recorded mail to:

Roadrunner Prospectors Club B.L.M. AZ STATE OFFICE  
P. O. Box 56804  
Phoenix, AZ 85079

RECEIVED

2005 AUG 30 P 12: 22

PHOENIX, ARIZONA

MAINTENANCE FEE PAYMENT IN LIEU OF ASSESSMENT WORK FOR THE UPCOMING  
ASSESSMENT YEAR BEGINNING SEPTEMBER 1, 2005.

AMC #	Claim Name	County	Cnty Rec. Data	Twnsph	Range	Section
326754 ✓	Keystone #1	Pinal	1922 836	5S	15E	4
326757 ✓	Keystone #4	Pinal	1922 842	5S	15E	4
326758 ✓	Keystone #5	Pinal	1922 844	5S	15E	4
326760 ✓	Keystone #7	Pinal	1922 848	5S	15E	4
326761 ✓	Keystone #8	Pinal	1922 850	5S	15E	4
326762 ✓	Keystone #9	Pinal	1922 852	5S	15E	4
326764 ✓	Keystone #11	Pinal	1922 856	5S	15E	4
326765 ✓	Keystone #12	Pinal	1922 858	5S	15E	4

The name and address of the owner of the Claims for which this is prepared is:


Roadrunners Prospectors Club Inc.  
P. O. Box 56804  
Phoenix, AZ 85079

*8 mc*

County of Maricopa State Arizona  
Subscribed and sworn to before me this  
30 day of August, 2005  
Kayla Tassoul  
Notary Public

Signature: [Handwritten Signature] (agent) Date: 8/30/05

*1 OF 1*



*RE 9/20/05*



When recorded mail to:  
 Roadrunner Prospectors Club  
 P. O. Box 56804  
 Phoenix, AZ 85079

RECEIVED  
 B.L.M. AZ STATE OFFICE  
 2005 AUG 30 P 12: 22

PHOENIX, ARIZONA

MAINTENANCE FEE PAYMENT IN LIEU OF ASSESSMENT WORK FOR THE UPCOMING  
 ASSESSMENT YEAR BEGINNING SEPTEMBER 1, 2005.

AMC #	Claim Name	County	Cty Record Data	Twnshp	Range	Section
126406	La Siesta #2	Maricopa	15049 221-222	7N	3W	30
247112	Sando	Maricopa	85 0559653	7N	3W	28
291104	Cass #2	Maricopa	92 0366284	7N	3W	29
308433	Ocotillo #1	Maricopa	90 0506459	7N	3W	17 & 20
308434	Ocotillo #2	Maricopa	90 0506460	7N	3W	17 & 18
326311	Carrie #1	Maricopa	93 0174157	7N	3W	31
326312	Carrie #2	Maricopa	93 0174158	7N	3W	31
326313	Carrie #3	Maricopa	93 0174160	7N	3W	30
326314	Carrie #4	Maricopa	93 0174159	7N	3W	30
326315	Pennyweight #1	Maricopa	93 0174148	7N	3W	29
326316	Pennyweight #2	Maricopa	93 0174156	7N	3W	29
326319	Pat	Maricopa	93 0174152	7N	3W	31
326322	Double R	Maricopa	93 0174149	6N	4W	12
326323	Jake #1	Maricopa	93 0174147	7N	3W	29
326324	Jake #2	Maricopa	93 0174146	7N	3W	29
326325	Jake #3	Maricopa	93 0174145	7N	3W	29
326326	Ocotillo #3	Maricopa	93 0174155	7N	3W	17
326327	Pilgram #1	Maricopa	93 0174153	7N	3W	31
326772	Range Bull # 1	Maricopa	93 0363063	7N	3W	21
327930	Red Bird # 7	Maricopa	93 0897433	7N	3W	17
327931	Red Bird # 8	Maricopa	93 0897432	7N	3W	20
328302	Red Bird # 9	Maricopa	93 0897431	7N	3W	17
328303	Red Bird # 10	Maricopa	93 0819961	7N	3W	17
328698	Cass #4	Maricopa	93 0885578	7N	3W	29
328699	Cass #5	Maricopa	93 0885577	7N	3W	29
328700	Cass #6	Maricopa	93 0885576	7N	3W	29
328701	Cass #7	Maricopa	93 0885575	7N	3W	29
328702	Cass #8	Maricopa	93 0885574	7N	3W	29
329013	Jake #4	Maricopa	94 0021775	7N	3W	29

County of Maricopa, State Arizona

Subscribed and sworn to before me this

30 day of August, 2005

Kayla Tassoul  
 Notary Public

The name and address of the owner of the Claims for which this is prepared is:

Roadrunners Prospectors Club Inc.  
 P. O. Box 56804  
 Phoenix, AZ 85079

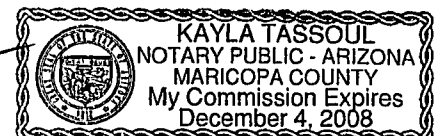
Signature:

[Handwritten Signature] (agent)

Date:

8/30/05

1 OF 2



ENTERED IN COMPUTER

RE 9/20/05

When recorded mail to:  
 Roadrunner Prospectors Club  
 P. O. Box 56804  
 Phoenix, AZ 85079

RECEIVED  
 B.L.M. AZ STATE OFFICE  
 2005 AUG 30 P 12: 22

PHOENIX, ARIZONA

MAINTENANCE FEE PAYMENT IN LIEU OF ASSESSMENT WORK FOR THE UPCOMING  
 ASSESSMENT YEAR BEGINNING SEPTEMBER 1, 2005.

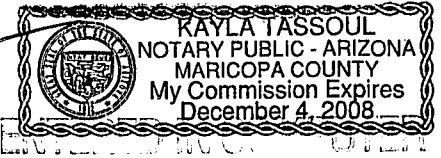
AMC #	Claim Name	County	Cty Record Data	Twncshp	Range	Section
329020 ✓	RR #1	Maricopa	94 0021782	6N	4W	1
329021 ✓	RR #2	Maricopa	94 0021783	6N	4W	1
329022 ✓	RR #3	Maricopa	94 0021784	6N	4W	1
329023 ✓	RR #4	Maricopa	94 0021785	6N	4W	1
329800 ✓	Gypsy Moth 1	Maricopa	94 0218517	7N	3W	21
329801 ✓	Gypsy Moth 2	Maricopa	94 0218518	7N	3W	21
331233 ✓	Red Basin #1	Maricopa	94 0383049	6N	6W	26
333426 ✓	La Siesta #1	Maricopa	94 0185054	7N	3W	30
333427 ✓	La Siesta #3	Maricopa	94 0185054	7N	3W	30
338207 ✓	Seven Grand	Maricopa	98 0139764	7N	4W	25
339964 ✓	RR #5	Maricopa	96 0488373	6N	4W	1
339965 ✓	RR #6	Maricopa	96 0488374	6N	4W	1
350275 ✓	Gold Bug	Maricopa	98 0535738	6N	6W	26
350276 ✓	Gold Master	Maricopa	98 0535739	6N	6W	26
350277 ✓	Lobo	Maricopa	98 0535741	6N	6W	26
350278 ✓	Mine Lab	Maricopa	98 0535740	6N	6W	26
350279 ✓	Webster Mine	Maricopa	98 0535742	6N	6W	26
350280 ✓	Whistler	Maricopa	98 0535743	6N	6W	26
350281 ✓	Wickenburg	Maricopa	98 0535744	6N	6W	26
364688 ✓	RR #7	Maricopa	2005 0477984	6N	4W	1
364689 ✓	RR #8	Maricopa	2005 0477985	6N	4W	1

(2) *me*

County of Maricopa State Arizona  
 Subscribed and sworn to before me this  
30 day of August, 2005  
Kayla Tassoul  
 Notary Public

The name and address of the owner of the Claims for which this is prepared is:  
 Roadrunners Prospectors Club Inc.  
 P. O. Box 56804  
 Phoenix, AZ 85079

Signature: [Handwritten Signature] (agent) Date: 8/30/05  
 2 of 2



RE 9/20/05

When recorded mail to:

Roadrunner Prospectors Club  
P. O. Box 56804  
Phoenix, AZ 85079

RECEIVED  
M. AZ STATE OFFICE  
2005 AUG 30 P 12:22

PHOENIX, ARIZONA

MAINTENANCE FEE PAYMENT IN LIEU OF ASSESSMENT WORK FOR THE UPCOMING  
ASSESSMENT YEAR BEGINNING SEPTEMBER 1, 2005.


AMC #	Claim Name	County	Cty Recording Data	Twncshp	Range	Section
347608	Johnnie Lee	Pima	10610 574	19 S	16E	28
<del>047600</del>	<del>Tamie Bloss</del>	<del>Pima</del>	<del>10010 570</del>	<del>19 S</del>	<del>16E</del>	<del>28</del>

*Dmc*

County of Maricopa State Arizona  
Subscribed and sworn to before me this  
30 day of August, 2005  
Kayla Tassoul  
Notary Public

The name and address of the owner of the Claims for which this is prepared is:  
Roadrunners Prospectors Club Inc.  
P. O. Box 56804  
Phoenix, AZ 85079

Signature: [Handwritten Signature] (agent) Date: 8/30/05



1 OF 1

RE 9/20/05



LEAD

AMC NUMBER (S)

95198  
96051  
102389  
112605  
126534  
129334  
130488  
142355  
157621  
170911  
174224  
191670  
196365  
285341  
236096  
244561  
254410  
258455  
11413  
48976  
62606  
64830  
74734  
76950

EAD FILE NUMBER

82212  
89414  
92803  
95198  
858377  
858378  
126405  
247112  
291104  
308433  
326311  
326772  
327930  
328308  
328689  
329013  
329800  
331232  
333426  
338207  
339964  
350275  
300332  
313836  
314304

## LEAD FILE NUMBER

314626

316493

321061

328593

329318

329388

336288

344338

355933

356703

356382

357886

313473

357837

350903

36282

127666

211542

347608

38911

232554

292017

248793

259812

292924

326754

When recorded mail to:  
 Roadrunner Prospectors Club  
 P. O. Box 56804  
 Phoenix, AZ 85079

RECEIVED  
 B.L.M. AZ STATE OFFICE  
 2004 AUG 26 A 11: 36  
 PHOENIX, ARIZONA

MAINTENANCE FEE PAYMENT IN LIEU OF ASSESSMENT WORK FOR THE UPCOMING  
 ASSESSMENT YEAR BEGINNING SEPTEMBER 1, 2004.

AMC #	CLAIM NAME	COUNTY	CNTY RECORD DATA	TWNSHIP	RANGE	SECTION
95205	Gold Palace VIII	Yavapai	1256 468-469	12N	1W	30
96051	JDR 1	Yavapai	1267 825-826	12.5N	2W	21
96052	JDR 2	Yavapai	1267 827-828	12.5N	2W	21
96053	JDR 3	Yavapai	1267 829-830	12.5 13N	2W 2W	21 & 33
102389	Mandella 2 & 3	Yavapai	1293 289-290	10N	2E	30
112605	Laura Kay #1	Yavapai	1331 563-565	10N	1E	12 & 13
112606	Janet Lynn #2	Yavapai	1331 561	10N	1E	12 & 13
126534	Mandella 6	Yavapai	1371 335-336	10N	2E	31
126535	Mandella 7	Yavapai	1437 985	10N	2E	30
126536	Mandella 8	Yavapai	1371 339-340	10N	2E	30
126537	Mandella 9	Yavapai	1371 341-342	10N	2E	30
126538	Mandella 10	Yavapai	1371 343-344	10N	2E	31
129334	Mandella 12	Yavapai	1376 706-708	10N	2E	30
130489	Protecto #2	Yavapai	1381 826-827	12N	1W	33
142356	Donkey Mine #4	Yavapai	1422 292-293	12N	1W	33
157621	Mandella 14	Yavapai	1436 981-982	10N	2E	30
170911	Wednesday Hope #1	Yavapai	1467 691	10N	2E	31
174224	Big Rock #1	Yavapai	1469 76-77	12N	1W	12 & 11
174225	Big Rock #2	Yavapai	1469 78-79	12N	1W	10
191670	Roadrunner #1	Yavapai	1514 754-755	12.5N	1W	25
191671	Roadrunner #2	Yavapai	1514 756-757	12.5N	1W	25
196365	Turkey Buzzard #1	Yavapai	1529 712	11N	3E	30
235841	Betty 4	Yavapai	1713 778	12N	1W	14
235842	Betty 5	Yavapai	1713 780	12N	1W	14
236096	Gary's Place #1A	Yavapai	1714 194	12N	1W	14
244561	Gold Dust #2	Yavapai	1781 512	11N	3E	30
254410	JackAss	Yavapai	20570	11N	1E	34 & 35
254411	Hinny	Yavapai	20571	11N	1E	34
254412	Jenny	Yavapai	20569	11N	1E	34
258455	Turkey Buzzard Ext.	Yavapai	1838 870	11N	3E	30

30

The name and address of the owner of the Claims for which this is prepared  
 Roadrunners Prospectors Club Inc.  
 P. O. Box 56804  
 Phoenix, AZ 85079

Signature: *[Handwritten Signature]*

(agent)

Date: *8/26/04*

State of Arizona

County of *Maricopa*

On *8/26/04*, *LISA MELENDEZ-PFEIFER* personally appeared before me, whom I know personally to be the person who signed the above/attached document, and he/she proved he/she signed it.

*[Handwritten Signature]*  
 Notary Public

Residing at *PHX AZ*

*8/24/07*



ENTERED INTO COMPUTER

3 of 4

*10/14/04*



When recorded mail to:  
 Roadrunner Prospectors Club  
 P. O. Box 56804  
 Phoenix, AZ 85079

RECEIVED  
 B.L.M. AZ STATE OFFICE  
 2004 AUG 26 A 11:36  
 PHOENIX, ARIZONA

MAINTENANCE FEE PAYMENT IN LIEU OF ASSESSMENT WORK FOR THE UPCOMING  
 ASSESSMENT YEAR BEGINNING SEPTEMBER 1, 2004.

AMC #	CLAIM NAME	COUNTY	CNTY RECORD DATA	TWNSHIP	RANGE	SECTION
11413	Wednesday Hope #4	Yavapai	1015 726	9.5N 10N	2E 2E	20 & 32
48976	Aquarius #1	Yavapai	0801 192	10N	2E	7
48977	Aquarius #3	Yavapai	0801 194	10N	2E	7 & 18
62606	Aquarius #2	Yavapai	1001 437	10N	2E	7
64830	Cat Claw	Yavapai	0912 239	9N	4W	6
74734	Sharon Lee #1	Yavapai	0912 397	11N	1E	35 & 36
74735	Sharon Lee #2	Yavapai	0912 398	11N	1E	35
74736	Sharon Lee #3	Yavapai	0912 399	10N	1E	2
74737	Sharon Lee #4	Yavapai	0912 400	10N	1E	1 & 2
76951	Merciful Heavens #2	Yavapai	0956 72	12N 11N	1W 1W	33 & 4
82213	Bean Bag #1	Yavapai	0965 338	12N	1W	28
89414	Bean Bag #2	Yavapai	1249 413	12N	1W	28
89420	Wolf 1	Yavapai	0961 673	11.5N	1E	31
89421	Wolf 2	Yavapai	0961 674	11.5N	1E	31
89422	Wolf 3	Yavapai	0961 675	11.5N	1E	31
89423	Wolf 4	Yavapai	0961 676	11.5N	1E	31
92803	Goodwin #1	Yavapai	1058 779	12N	1W	28 & 33
95198	Gold Palace I	Yavapai	1256 447-448	12N	1W	19
95199	Gold Palace II	Yavapai	1256 450-451	12N	1W	19
95200	Gold Palace III	Yavapai	1256 453-454	12N	1W	19
95201	Gold Palace IV	Yavapai	1256 456-457	12N	1W	19
95202	Gold Palace V	Yavapai	1256 459-460	12N	1W	19
95203	More Than Lot Of Rock	Yavapai	1256 462-463	12N	1W	19
95204	Lots Of Rock	Yavapai	1256 465-466	12N	1W	19
358378	Hidden Treasure	Yavapai	3633816 4076 796	12N	2W	25, 30, 36
358377	Lucky Strike #1	Yavapai	3633815 4076 795	9N	2E	4
358379	Aquarius Ext. West #1	Yavapai	3633817 4076 797	10N	2E	18
358380	Aquarius Ext. West #2	Yavapai	3633818 4076 798	10N	2E	18
358381	Aquarius Ext. West #3	Yavapai	3633819 4076 799	10N	2E	18
358382	Aquarius Ext. West #4	Yavapai	3633820 4076 800	10N	2E	18

30-


The name and address of the owner of the Claims for which this is prepared is:  
 Roadrunners Prospectors Club Inc.  
 P. O. Box 56804  
 Phoenix, AZ 85079

Signature: [Handwritten Signature] (agent) Date: 8/26/04

1 of 4

State of Arizona  
 County of MARICOPA  
 On 8/26/04 JACK ENDRICH personally appeared before me whom I know personally to be the person who signed the above/attach document, and he/she proved he/she signed it.

[Handwritten Signature]  
 Notary Public  
 Residing at Phoenix  
 My commission expires 8/14/07



When recorded mail to:  
 Roadrunner Prospectors Club  
 P. O. Box 56804  
 Phoenix, AZ 85079

RECEIVED  
 B.L.M. AZ STATE OFFICE  
 2004 AUG 26 A 11: 36  
 PHOENIX, ARIZONA

MAINTENANCE FEE PAYMENT IN LIEU OF ASSESSMENT WORK FOR THE UPCOMING  
 ASSESSMENT YEAR BEGINNING SEPTEMBER 1, 2004.

AMC #	Claim Name	County	Cty Record Data	Twnshp	Range	Section
126406	La Siesta #2	Maricopa	15049 221-222	7N	3W	30
247112	Sando	Maricopa	85 0559653	7N	3W	28
291104	Cass #2	Maricopa	92 0366284	7N	3W	29
308433	Ocotillo #1	Maricopa	90 0506459	7N	3W	17 & 20
308434	Ocotillo #2	Maricopa	90 0506460	7N	3W	17 & 18
326311	Carrie #1	Maricopa	93 0174157	7N	3W	31
326312	Carrie #2	Maricopa	93 0174158	7N	3W	31
326313	Carrie #3	Maricopa	93 0174160	7N	3W	30
326314	Carrie #4	Maricopa	93 0174159	7N	3W	30
326315	Pennyweight #1	Maricopa	93 0174148	7N	3W	29
326316	Pennyweight #2	Maricopa	93 0174156	7N	3W	29
326319	Pat	Maricopa	93 0174152	7N	3W	31
326322	Double R	Maricopa	93 0174149	6N	4W	12
326323	Jake #1	Maricopa	93 0174147	7N	3W	29
326324	Jake #2	Maricopa	93 0174146	7N	3W	29
326325	Jake #3	Maricopa	93 0174145	7N	3W	29
326326	Ocotillo #3	Maricopa	93 0174155	7N	3W	17
326327	Pilgram #1	Maricopa	93 0174153	7N	3W	31
326772	Range Bull # 1	Maricopa	93 0363063	7N	3W	21
327930	Red Bird # 7	Maricopa	93 0897433	7N	3W	17
327931	Red Bird # 8	Maricopa	93 0897432	7N	3W	20
328302	Red Bird # 9	Maricopa	93 0897431	7N	3W	17
328303	Red Bird # 10	Maricopa	93 0819961	7N	3W	17
328698	Cass #4	Maricopa	93 0885578	7N	3W	29
328699	Cass #5	Maricopa	93 0885577	7N	3W	29
328700	Cass #6	Maricopa	93 0885576	7N	3W	29
328701	Cass #7	Maricopa	93 0885575	7N	3W	29
328702	Cass #8	Maricopa	93 0885574	7N	3W	29
329013	Jake #4	Maricopa	94 0021775	7N	3W	29

29-


The name and address of the owner of the Claims for which this is prepared  
 Roadrunners Prospectors Club Inc.  
 P. O. Box 56804  
 Phoenix, AZ 85079

Signature:

*[Handwritten Signature]* (agent)

Date:

8/26/04



2 of 2

State of Arizona  
 County of Maricopa  
 is: On 8/26/04, LISA MELENDEZ-PFEIFER personally appeared before me, whom I know personally to be the person who signed the above/attached document, and he/she proved he/she signed it.  
 Residing at Box #2  
 My commission expires 8/4/07

*[Handwritten Signature]*  
 Notary Public

When recorded mail to:  
 Roadrunner Prospectors Club  
 P. O. Box 56804  
 Phoenix, AZ 85079

RECEIVED  
 B.L.M. AZ STATE OFFICE  
 2004 AUG 26 A 11: 36  
 PHOENIX, ARIZONA

MAINTENANCE FEE PAYMENT IN LIEU OF ASSESSMENT WORK FOR THE UPCOMING  
 ASSESSMENT YEAR BEGINNING SEPTEMBER 1, 2004.

AMC #	Claim Name	County	Cty Record Data	Twncshp	Range	Section
329020	RR #1	Maricopa	94 0021782	6N	4W	1
329021	RR #2	Maricopa	94 0021783	6N	4W	1
329022	RR #3	Maricopa	94 0021784	6N	4W	1
329023	RR #4	Maricopa	94 0021785	6N	4W	1
329800	Gypsy Moth 1	Maricopa	94 0218517	7N	3W	21
329801	Gypsy Moth 2	Maricopa	94 0218518	7N	3W	21
331233	Red Basin #1	Maricopa	94 0383049	6N	6W	26
333426	La Siesta #1	Maricopa	94 0185054	7N	3W	30
333427	La Siesta #3	Maricopa	94 0185054	7N	3W	30
338207	Seven Grand	Maricopa	98 0139764	7N	4W	25
339964	RR #5	Maricopa	96 0488373	6N	4W	1
339965	RR #6	Maricopa	96 0488374	6N	4W	1
350275	Gold Bug	Maricopa	98 0535738	6N	6W	26
350276	Gold Master	Maricopa	98 0535739	6N	6W	26
350277	Lobo	Maricopa	98 0535741	6N	6W	26
350278	Mine Lab	Maricopa	98 0535740	6N	6W	26
350279	Webster Mine	Maricopa	98 0535742	6N	6W	26
350280	Whistler	Maricopa	98 0535743	6N	6W	26
350281	Wickenburg	Maricopa	98 0535744	6N	6W	26

19



State of Arizona  
 County of Maricopa  
 On 8/26/04, LISA MELLENDEZ-PFEIFER personally appeared before me, whom I know personally to be the person who signed the above/attached document, and he/she proved he/she signed it.  
 \_\_\_\_\_  
 Notary Public  
 Residing at Phoenix  
 My commission expires 8/4/07

The name and address of the owner of the Claims for which this is prepared is:  
 Roadrunners Prospectors Club Inc.  
 P. O. Box 56804  
 Phoenix, AZ 85079

Signature: [Handwritten Signature] (agent) Date: 8/26/04



When recorded mail to:  
 Roadrunner Prospectors Club  
 P. O. Box 56804  
 Phoenix, AZ 85079

RECEIVED  
 B.L.M. AZ STATE OFFICE  
 2004 AUG 26 A 11:36  
 PHOENIX, ARIZONA

MAINTENANCE FEE PAYMENT IN LIEU OF ASSESSMENT WORK FOR THE UPCOMING  
 ASSESSMENT YEAR BEGINNING SEPTEMBER 1, 2004.

AMC #	CLAIM NAME	COUNTY	CNTY RECORD DATA	TWNSHIP	RANGE	SECTION
258456	Turkey Buzzard #2	Yavapai	1838 872	11N	3E	30
258457	Turkey Buzzard #3	Yavapai	1838 874	11N	3E	30
258458	Turkey Buzzard #4	Yavapai	1838 876	11N	3E	30
300332	Wolf 5	Yavapai	2208 526-527	11.5N	1E	31
300333	Wolf 6	Yavapai	2208 524-525	11N	1E	6
313839	RR Humbug #1	Yavapai	2352 464	8N	1E	31
313840	RR Humbug #2	Yavapai	2352 401	8N	1E	31
314304	Oro De Valenzuela	Yavapai	3436 378-002	11N	1E	14
314631	RR Humbug #3	Yavapai	2360 845	8N	1E	29 & 30 & 31
316493	Aquarius Extension	Yavapai	2402 767	10N	2E	18
321061	Lefty #2	Yavapai	2479 560-561	8N	1E	30
328593	CeeDee #2	Yavapai	2742 961	8N	1W	5
328594	CeeDee #3	Yavapai	2742 963	8N	1W	5
328595	CeeDee #4	Yavapai	2742 965	8N	1W	5
328597	CeeDee #7	Yavapai	2742 969	8N	1W	4
328598	CeeDee #8	Yavapai	2742 971	8N	1W	4
328605	Burro #1	Yavapai	2742 988-989	12N	1W	33
328606	Burro #2	Yavapai	2742 986-978	11N	1W	4
328703	CeeDee #1	Yavapai	2746 703	8N	1W	5
328704	CeeDee #5	Yavapai	2746 705	8N	1W	5
328705	Genes Dream	Yavapai	2746 707-708	9.5N	2E	20 & 21
329318	Mercer's Place	Yavapai	2777 216	11N	1W	4
329388	Bad Luck	Yavapai	2780 912-913	12N	1W	14 & 23
329389	No Luck	Yavapai	2780 914-915	12N	1W	23
329390	Good Luck	Yavapai	2780 916-917	12N	1W	23 & 24
329391	Great Luck	Yavapai	2780 918-919	12N	1W	24
329392	Clinton	Yavapai	2780 920-921	12N 12N	1W 2W	30 & 25
329393	Clyde	Yavapai	2780 922-923	12N 12N	1W 2W	30 & 25
329394	Bonny	Yavapai	2780 924-925	2N	1W	30

29-

State of Arizona  
 County of MARICOPA  
 On 8/26/04, JACK E. BRENT personally appeared before me, whom I know personally to be the person who signed the above/attached document, and he/she proved he/she signed it.

*[Signature]*  
 Notary Public  
 Residing at FWX AZ  
 My commission expires 8/4/07


The name and address of the owner of the Claims for which this is prepared is:

Roadrunners Prospectors Club Inc.  
 P. O. Box 56804  
 Phoenix, AZ 85079

Signature: *[Signature]* (agent)

Date: 8/26/04

2 OF 4



When recorded mail to:  
 Roadrunner Prospectors Club  
 P. O. Box 56804  
 Phoenix, AZ 85079

RECEIVED  
 B.L.M. AZ STATE OFFICE

2004 AUG 26 A 11:36

PHOENIX, ARIZONA

MAINTENANCE FEE PAYMENT IN LIEU OF ASSESSMENT WORK FOR THE UPCOMING  
 ASSESSMENT YEAR BEGINNING SEPTEMBER 1, 2004.

AMC #	CLAIM NAME	COUNTY	CNTY RECORD DATA	TWNSHIP	RANGE	SECTION
336288	Brave #1	Yavapai	3124 365-366	10N	2W	6
336289	Brave #2	Yavapai	3124 367-368	10N	2W	6
336290	Brave #3	Yavapai	3124 369-370	10N	2W	6
336291	Brave #4	Yavapai	3124 371-372	10N	2W	6
344338	Ambush Canyon	Yavapai	3353 481-482	7N	2W	10
344340	Hold-up Creek	Yavapai	3353 485-486	7N	2W	10
344342	Kathi's Place	Yavapai	3353 489-490	7N	2W	11
344343	Tres Creeks	Yavapai	3353 491-492	7N	2W	10
355930	Leave No Holes #1	Yavapai	3892 472	9N	5W	12
355931	Leave No Holes #2	Yavapai	3892 471	9N	5W	12
355932	Leave No Holes #3	Yavapai	3892 470	9N	5W	13
355933	Leave No Holes #4	Yavapai	3892 469	9N	5W	13
356703	Bitter Creek Flats	Yavapai	3353 473-474	7N	2W	11
356382	Ducbill #1	Yavapai	27429 1402 63-64	12N	1W	17
356383	Ducbill#2	Yavapai	27430 1402 65	12N	1W	17
357886	Black	Yavapai	4039 543	9N	2E	21
357887	Canyon	Yavapai	4039 544	9N	2E	21
357888	Gold	Yavapai	4039 545	9N	2E	21
313473	Patriot #1	Yavapai	2347 704-705	11N	1W	4
313474	Patriot #2	Yavapai	2347 706-707	11N	1W	3 & 4
313475	Patriot #3	Yavapai	2347 708-709	11N	1W	3
313476	Patriot #4	Yavapai	2347 710-711	11N	1W	3
313477	Patriot #5	Yavapai	2347 712-713	11N	1W	3
357837	Karen Lynn	Yavapai	4039 541-542	9N	4W	6
350905	Devils Nest AU 3	Yavapai	3620 58-59	10N 9N	4W 4W	31 & 6
350906	Devils Nest AU 7	Yavapai	3620 63-64	9N	4W	6
350907	Devils Nest AU 9	Yavapai	3620 60-61	9N	4W	6
350910	Devils Nest AU 12	Yavapai	3620 62-63	9N	4W	6

28-


The name and address of the owner of the Claims for which this is prepared is:  
 Roadrunners Prospectors Club Inc.  
 P. O. Box 56804  
 Phoenix, AZ 85079

Signature: [Handwritten Signature] (agent) Date: 8/26/04

4 of 4

State of Arizona  
 County of MARICOPA  
 On 8/26/04 ACK ENBERG HT personally appeared  
[Signature] whom I know personally to be the person who signed the above/attached  
 document, and he/she proved he/she signed it.

[Signature]  
 Notary Public  
 Residing at [Signature]  
 My commission expires 8/4/07




When recorded mail to:  
 Roadrunner Prospectors Club  
 P. O. Box 56804  
 Phoenix, AZ 85079

RECEIVED  
 B.L.M. AZ STATE OFFICE  
 2004 AUG 25 A 11: 36  
 PHOENIX, ARIZONA

MAINTENANCE FEE PAYMENT IN LIEU OF ASSESSMENT WORK FOR THE UPCOMING  
 ASSESSMENT YEAR BEGINNING SEPTEMBER 1, 2004.

AMC #	Claim Name	County	Cty Record Data	Twنشp	Range	Section
36282	Bedrock #1	Gila	340 453-454	1N	13E	11
36283	Bedrock #2	Gila	598 690-691	1N	13E	11
127666	Diamond #1	Gila	598 692-693	1N	13E	14
127667	Diamond #2	Gila	598 690-691	1N	13E	14
127668	Diamond #3	Gila	598 694-695	1N	13E	11
127669	Diamond #4	Gila	529 222-223	1N	13E	2
211542	The Gamble	Gila	601 997-998	1N	13E	11



State of Arizona  
 County of MARICOPA  
 On 8/26/04 WICK ENDRIGHT personally appeared  
 before me, whom I know personally to be the person who signed the above/attached  
 document, and he/she proved he/she signed it.

*[Signature]*  
 Notary Public  
 Residing at PHX AZ  
 My commission expires 8/4/07

The name and address of the owner of the Claims for which this is prepared is:  
 Roadrunners Prospectors Club Inc.  
 P. O. Box 56804  
 Phoenix, AZ 85079

Signature: *[Signature]* (agent) Date: 8/26/04  
 1 OF 1




When recorded mail to:  
 Roadrunner Prospectors Club  
 P. O. Box 56804  
 Phoenix, AZ 85079

RECEIVED  
 B. M. AZ STATE OFFICE  
 2004 AUG 26 A 11:36  
 PHOENIX, ARIZONA

MAINTENANCE FEE PAYMENT IN LIEU OF ASSESSMENT WORK FOR THE UPCOMING  
 ASSESSMENT YEAR BEGINNING SEPTEMBER 1, 2004.

AMC #	Claim Name	County	Cty Recording Data	Twncshp	Range	Section
347608	Johnnie Lee	Pima	10610 574	19 S	16E	28
347609	Tom's Place	Pima	10610 578	19 S	16E	28



State of Arizona  
 County of PIMA  
 On 8/26/04, Jack Engwert personally appeared  
 before me, whom I know personally to be the person who signed the above/attached  
 document, and he/she proved he/she signed it.

*Lisa Melendez-Pfeifer*  
 Notary Public  
 Residing at PIX AZ  
 My commission expires 8/4/07

The name and address of the owner of the Claims for which this is prepared is:  
 Roadrunners Prospectors Club Inc.  
 P. O. Box 56804  
 Phoenix, AZ 85079

Signature: *Jack Engwert* (agent) Date: 8/26/04  
 1 OF 1

When recorded mail to:  
 Roadrunner Prospectors Club  
 P. O. Box 56804  
 Phoenix, AZ 85079

RECEIVED  
 B.L.M. AZ STATE OFFICE

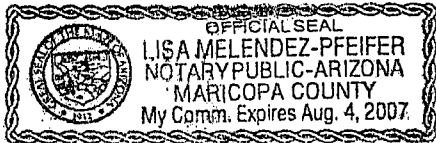
2004 AUG 26 A 11: 37

PHOENIX, ARIZONA

MAINTENANCE FEE PAYMENT IN LIEU OF ASSESSMENT WORK FOR THE UPCOMING  
 ASSESSMENT YEAR BEGINNING SEPTEMBER 1, 2004.

AMC #	Claim Name	County	Cnty Record Data	Twncshp	Range	Section
38911	Diablo Placer	LaPaz	1089 958-959	4N	20W	24 & 25
232554	Megan Rose	LaPaz	85 16	4N	20W	26
248830	Sleeper	LaPaz	86 102	4N	20W	26
248832	Downstream	LaPaz	86 0567	4N	20W	26
259813	D6 Placer	LaPaz	86 4195	4N	20W	26
259814	Eastside Placed	LaPaz	86 4196	4N	20W	23
259815	Freeway Placer	LaPaz	86 4179	4N	20W	25
292017	C-6 Placer	LaPaz	86 6719	4N	20W	23
292924	CD7 Placer	LaPaz	86 6943	4N	20W	14,15,23

9



State of Arizona  
 County of Maricopa  
 On 8/26/04 Jack Ensbrecht personally appeared before me, whom I know personally to be the person who signed the above/attached document, and he/she proved he/she signed it.  
 \_\_\_\_\_  
 Notary Public  
 Residing at Phoenix AZ  
 MY COMM. EXPIRES ON 8/4/07

The name and address of the owner of the Claims for which this is prepared is:

Roadrunners Prospectors Club Inc.  
 P. O. Box 56804  
 Phoenix, AZ 85079

Signature: Jack Ensbrecht (agent) Date: 8/26/04  
 10F1

When recorded mail to:  
 Roadrunner Prospectors Club  
 P. O. Box 56804  
 Phoenix, AZ 85079

RECEIVED  
 B.L.M. AZ STATE OFFICE  
 2004 AUG 26 A 11: 36  
 PHOENIX, ARIZONA

MAINTENANCE FEE PAYMENT IN LIEU OF ASSESSMENT WORK FOR THE UPCOMING  
 ASSESSMENT YEAR BEGINNING SEPTEMBER 1, 2004.

AMC #	Claim Name	County	Cnty Rec. Data	Twncshp	Range	Section
326754	Keystone #1	Pinal	1922 836	5S	15E	4
326757	Keystone #4	Pinal	1922 842	5S	15E	4
326758	Keystone #5	Pinal	1922 844	5S	15E	4
326760	Keystone #7	Pinal	1922 848	5S	15E	4
326761	Keystone #8	Pinal	1922 850	5S	15E	4
326762	Keystone #9	Pinal	1922 852	5S	15E	4
326764	Keystone #11	Pinal	1922 856	5S	15E	4
326765	Keystone #12	Pinal	1922 858	5S	15E	4



State of Arizona  
 County of Maricopa  
 On 8/26/04, LISA MELENDEZ-PFEIFER personally appeared before me, whom I know personally to be the person who signed the above/attached document, and he/she proved he/she signed it.  
 \_\_\_\_\_  
 Notary Public  
 Residing at PHX AZ  
 My commission expires 8/4/07

The name and address of the owner of the Claims for which this is prepared is:  
 Roadrunners Prospectors Club Inc.  
 P. O. Box 56804  
 Phoenix, AZ 85079

Signature: [Handwritten Signature] (agent) Date: 8/26/04

1 OF 1

191/5



**United States Department of the Interior**  
**Bureau of Land Management**  
 BUSINESS & SUPPORT SVCS DIV  
 222 N CENTRAL AVE  
 PHOENIX, AZ 85004 -2203  
 Phone: (602) 417-9200

Receipt	
No:	938276

<b>Transaction #:</b> 972611
<b>Date of Transaction:</b> 08/26/2004
<b>CUSTOMER:</b> ROADRUNNER PROSPTRS BOX 56804 PHOENIX, AZ 85079

LINE #	QTY	DESCRIPTION	REMARKS	UNIT PRICE	TOTAL
1	1.00	LOCATABLE MINERALS / MINING CLAIMS-NOT NEW-UNADJUD, ONE AUTH NO. ONLY / MINING CLAIM MONEY RECEIVED (455) <b>CASES: AMC326754/\$23875.00</b>	MAIN 2005 (191) ✓	- n/a -	23875.00
<b>TOTAL:</b>					<b>\$23,875.00</b> ✓

PAYMENT INFORMATION			
1	AMOUNT:	\$23,875.00	POSTMARKED: N/A
	TYPE:	CHECK	RECEIVED: 08/26/2004
	CHECK NO:	5409	
	NAME:	ROADRUNNER PROSPTRS BOX 56804 PHOENIX AZ 85079	

**REMARKS**

**PAID \$125 ON DDA FROM THIS CHECK.**

This receipt was generated by the automated BLM Collections and Billing System and is a paper representation of a portion of the official electronic record contained therein.

**LEAD FILE # (s):** 11413; 36282; 38911; 48976; 62606; 64830; 74734; 76950; 82212; 89414; 92803; 95198; 96051; 102389; 112605; 126405; 126534; 127666; 129334; 130488; 142355; 157621; 170911; 174224; 191670; 196365; 211542; 232554; 235841; 236096; 244561; 247112; 248793; 254410; 258455; 259812; 291104; 292017; 292924; 300332; 308433; 313473; 313836; 314304; 314626; 316493; 321061; 326311; 326754; 327930; 328302; 328593; 328689; 329013; 329318; 329388; 329800; 331232; 333426; 336288; 338207; 339964; 344338; 347608; 350275; 350903; 355930; 356380; 356703; 357837; 357886

AMC NUMBER (S)	AMOUNT	LEAD FILE NUMBER
11413	100	11413
36282-36283	200	36282
38911	100	38911
48976-48977	200	48976
62606	100	62606
64830	100	64830
74734-74737	400	74734
76951	100	76950
82213	100	82212
89414	100	89414
89420-89423	400	89414
92803	100	92803
95198-95205	800	95198
96051-96053	300	96051
102389	100	102389
112605-112606	200	112605
126406	100	126405
126534-126538	500	126534
127666-127669	400	127666
129334	100	129334
130489	100	130488
142356	100	142355
157621	100	157621
170911	100	170911
174224-174225	200	174224
191670-191671	200	191670
196365	100	196365
<b>SUB TOTAL:</b>	<b>5400.00</b>	Continued on Page # 2

ENTERED INTO COMPUTER  
9/24/03 ps

TEX ✓



AMC NUMBER (S)	AMOUNT	LEAD FILE NUMBER
211542	100	211542
232554	100	232554
235841-235842	200	235841
236096	100	236096
244561	100	244561
247112	100	247112
248830	100	248793
248832	100	248793
254410-254412	300	254410
258455-258458	400	258455
259813-259815	300	259812
291104	100	291104
292017	100	292017
292924	100	292924
300332-300333	200	300332
308433-308434	200	308433
313473-313477	500	313473
313839-313840	200	313836
314304	100	314304
314631	100	314626
316493	100	316493
321061	100	321061
326311-326316	600	326311
326319	100	326311
326322-326327	600	326311
326754-326772	1900	326754
327930-327931	200	327930
<b>SUB TOTAL:</b>	<b>7100.00</b>	<b>Continued on Page # 3</b>

ENTERED INTO COMPUTER  
 9/24/03 PB



AMC NUMBER (S)	AMOUNT	LEAD FILE NUMBER
328302-328303	200	328302
328593-328595	300	328593
328597-328598	200	328593
328605-328606	200	328593
328698-328705	800	328689
329013	100	329013
329020-329023	400	329013
329318	100	329318
329388-329394	700	329388
329800-329801	200	329800
331233	100	331232
333426-333427	200	333426
336288-336291	400	336288
338207	100	338207
339964-339965	200	339964
344338	100	344338
344340	100	344338
344342-344343	200	344338
347608-347609	200	347608
350275-350281	700	350275
350905-350907	300	350903
350910	100	350903
355930-355933	400	355930
356382-356383	200	356380
356703	100	356703
357837	100	357837
357886-357888	300	357886
<b>SUB TOTAL</b>	<b>7000.00</b>	
<b>GRAND TOTAL:</b>	<b>\$19,500.00</b>	

ENTERED INTO COMPUTER  
 9/24/2003 PB

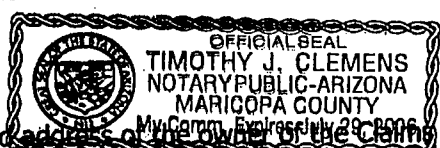
When recorded mail to:  
 Roadrunner Prospector's Club  
 P.O. Box 56804  
 Phoenix, AZ 85072

RECEIVED  
 MARICOPA COUNTY STATE OFFICE  
 AUG 27 P 12: 51  
 PHOENIX, ARIZONA

MAINTENANCE FEE PAYMENT IN LIEU OF ASSESSMENT WORK FOR THE UPCOMING  
 ASSESSMENT YEAR BEGINNING SEPTEMBER 1, 2003.

AMC #	Claim Name	County	Cty Recording Data	Twنشp	Range	Section
126406	La Siesta #2	Maricopa	15049 221-222	7N	3W	30
247112	Sando	Maricopa	85 0559653	7N	3W	28
291104	Cass #2	Maricopa	92 0366284	7N	3W	29
308433	Ocotillo #1	Maricopa	90 0506459	7N	3W	17, 20
308434	Ocotillo #2	Maricopa	90 0506460	7N	3W	17, 18
326311	Carrie #1	Maricopa	93 0174157	7N	3W	31
326312	Carrie #2	Maricopa	93 0174158	7N	3W	31
326313	Carrie #3	Maricopa	93 0174160	7N	3W	30
326314	Carrie #4	Maricopa	93 0174159	7N	3W	30
326315	Pennyweight #1	Maricopa	93 0174148	7N	3W	29
326316	Pennyweight #2	Maricopa	93 0174156	7N	3W	29
326319	Pat	Maricopa	93 0174152	7N	3W	31
326322	Double R	Maricopa	93 0174149	6N	4W	12
326323	Jake #1	Maricopa	93 0174147	7N	3W	29
326324	Jake #2	Maricopa	93 0174146	7N	3W	29
326325	Jake #3	Maricopa	93 0174145	7N	3W	29
326326	Ocotillo #3	Maricopa	93 0174155	7N	3W	17
326327	Pilgram #1	Maricopa	93 0174153	7N	3W	31
326772	Range Bull # 1	Maricopa	93 0363063	7N	3W	21
327930	Red Bird # 7	Maricopa	93 0897433	7N	3W	17
327931	Red Bird # 8	Maricopa	93 0897432	7N	3W	20
328302	Red Bird # 9	Maricopa	93 0897431	7N	3W	17
328303	Red Bird # 10	Maricopa	93 0819961	7N	3W	17
328698	Cass #4	Maricopa	93 0885578	7N	3W	29
328699	Cass #5	Maricopa	93 0885577	7N	3W	29
328700	Cass #6	Maricopa	93 0885576	7N	3W	29
328701	Cass #7	Maricopa	93 0885575	7N	3W	29
328702	Cass #8	Maricopa	93 0885574	7N	3W	29
329013	Jake #4	Maricopa	94 0021775	7N	3W	29

29



The name and address of the owner of the claims for which this is prepared is:  
 Roadrunner Prospector's Club Inc.  
 P.O. Box 56804  
 Phoenix, AZ 85079

Signature: *Jack Engbrecht* (agent) Date: 8/27/03

1 of 2

ENTERED INTO COMPUTER  
 9/24/2003 PB

State of Arizona  
 County of MARICOPA  
 On AUGUST 27, 2003 JACK ENGBRECHT personally appeared before me, whom I know personally to be the person who signed the above/attached document, and he/she proved he/she signed it.  
 Notary Public  
 Residing at PHOENIX, AZ  
 My commission expires JULY 29, 2006



When recorded mail to:  
 Roadrunner Prospector's Club M. AZ STATE OFFICE  
 P.O. Box 56804  
 Phoenix, AZ 85079

RECEIVED  
 2003 AUG 27 P 2: 54

PHOENIX, ARIZONA


MAINTENANCE FEE PAYMENT IN LIEU OF ASSESSMENT WORK FOR THE UPCOMING  
 ASSESSMENT YEAR BEGINNING SEPTEMBER 1, 2003.

AMC #	CLAIM NAME	COUNTY	CTY RECORD DATA	TWNSHP	RANGE	SECTION
329020	RR #1	Maricopa	94 0021782	6N	4W	1
329021	RR #2	Maricopa	94 0021783	6N	4W	1
329022	RR #3	Maricopa	94 0021784	6N	4W	1
329023	RR #4	Maricopa	94 0021785	6N	4W	1
329800	Gypsy Moth 1	Maricopa	94 0218517	7N	3W	21
329801	Gypsy Moth 2	Maricopa	94 0218518	7N	3W	21
331233	Red Basin #1	Maricopa	94 0383049	6N	6W	26
333426	La Siesta #1	Maricopa	94 0185054	7N	3W	30
333427	La Siesta #3	Maricopa	94 0185054	7N	3W	30
338207	Seven Grand	Maricopa	98 0139764	7N	4W	25
339964	RR #5	Maricopa	96 0488373	6N	4W	1
339965	RR #6	Maricopa	96 0488374	6N	4W	1
350275	Gold Bug	Maricopa	98 0535738	6N	6W	26
350276	Gold Master	Maricopa	98 0535739	6N	6W	26
350277	Lobo	Maricopa	98 0535741	6N	6W	26
350278	Mine Lab	Maricopa	98 0535740	6N	6W	26
350279	Webster Mine	Maricopa	98 0535742	6N	6W	26
350280	Whistler	Maricopa	98 0535743	6N	6W	26
350281	Wickenburg	Maricopa	98 0535744	6N	6W	26

19

ENTERED INTO COMPUTER

9/24/2003 PB



State of Arizona

County of MARICOPA

On AUGUST 27, 2003 JACK ENGBRECHT personally appeared before me, whom I know personally to be the person who signed the above/attached document, and he/she proved he/she signed it.

*[Signature]*  
 Notary Public

Residing at PHOENIX, AZ

My commission expires July 29, 2006

The name and address of the owner of the Claims for which this is prepared is :

Roadrunner Prospector's Club Inc.  
 P.O. Box 56804  
 Phoenix, AZ 85079

Signature: *[Signature]* (agent) Date: 8/29/03



When recorded mail to:

Roadrunner Prospector's Club Inc.  
P.O. Box 56804  
Phoenix, AZ 85079

RECEIVED  
MARICOPA STATE OFFICE  
2003 AUG 27 P 12: 51

PHOENIX, ARIZONA


MAINTENANCE FEE PAYMENT IN LIEU OF ASSESSMENT WORK FOR THE UPCOMING  
ASSESSMENT YEAR BEGINNING SEPTEMBER 1, 2003.

AMC #	CLAIM NAME	COUNTY	CTY RECORD DATA	TWNSHP	RANGE	SECTION
11413	Wednesday Hope #4	Yavapai	1015 726	9.5N 10N	2E 2E	20 & 32
48976	Aquarius #1	Yavapai	0801 192	10N	2E	7
48977	Aquarius #3	Yavapai	0801 194	10N	2E	7 & 18
62606	Aquarius #2	Yavapai	1001 437	10N	2E	7
64830	Cat Claw	Yavapai	0912 239	9N	4W	6
74734	Sharon Lee #1	Yavapai	0912 397	11N	1E	35 & 36
74735	Sharon Lee #2	Yavapai	0912 398	11N	1E	35
74736	Sharon Lee #3	Yavapai	0912 399	10N	1E	2
74737	Sharon Lee #4	Yavapai	0912 400	10N	1E	1 & 2
76951	Merciful Heavens #2	Yavapai	0956 72	12N 11N	1W 1W	33 & 4
82213	Bean Bag #1	Yavapai	0965 338	12N	1W	28
89414	Bean Bag #2	Yavapai	1249 413	12N	1W	28
89420	Wolf 1	Yavapai	0961 673	11.5N	1E	31
89421	Wolf 2	Yavapai	0961 674	11.5N	1E	31
89422	Wolf 3	Yavapai	0961 675	11.5N	1E	31
89423	Wolf 4	Yavapai	0961 676	11.5N	1E	31
92803	Goodwin #1	Yavapai	1058 779	12N	1W	28 & 33
95198	Gold Palace I	Yavapai	1256 447-448	12N	1W	19
95199	Gold Palace II	Yavapai	1256 450-451	12N	1W	19
95200	Gold Palace III	Yavapai	1256 453-454	12N	1W	19
95201	Gold Palace IV	Yavapai	1256 456-457	12N	1W	19
95202	Gold Palace V	Yavapai	1256 459-460	12N	1W	19
95203	More Than Lot Of Rock	Yavapai	1256 462-463	12N	1W	19
95204	Lots Of Rock	Yavapai	1256 465-466	12N	1W	19

24

ENTERED INTO COMPUTER

9/24/2003 PB



State of Arizona

County of MARICOPA

On AUGUST 27, 2003 JACIE ENGELBRECHT personally appeared before me, whom I know personally to be the person who signed the above/attach document, and he/she proved he/she signed it.

*[Signature]*  
Notary Public

Residing at PHOENIX, AZ

My commission expires JULY 29, 2006

The name and address of the owner of the Claims for which this is prepared is:

Roadrunner Prospector's Club Inc.  
P.O. Box 56804  
Phoenix, AZ 85079

Signature: *[Signature]* (agent) Date: 8/27/03  
1 of 4




When recorded mail to: **RECEIVED**  
 Roadrunner Prospector's Club **CL M AZ STATE OFFICE**  
 P.O. Box 56804  
 Phoenix, AZ **85079** **AUG 27 P 12: 54**

PHOENIX, ARIZONA

MAINTENANCE FEE PAYMENT IN LIEU OF ASSESSMENT WORK FOR THE UPCOMING  
 ASSESSMENT YEAR BEGINNING SEPTEMBER 1, 2003.

AMC #	CLAIM NAME	COUNTY	CTY RECORD DATA	TWNSHP	RANGE	SECTION
95205	Gold Palace VIII	Yavapai	1256 468-469	12N	1W	30
96051	JDR 1	Yavapai	1267 825-826	12.5N	2W	21
96052	JDR 2	Yavapai	1267 827-828	12.5N	2W	21
96053	JDR 3	Yavapai	1267 829-830	12.5 13N	2W 2W	21 & 33
102389	Mandella 2 & 3	Yavapai	1293 289-290	10N	2E	30
112605	Laura Kay #1	Yavapai	1331 563-565	10N	1E	12 & 13
112606	Janet Lynn #2	Yavapai	1331 561	10N	1E	12 & 13
126534	Mandella 6	Yavapai	1371 335-336	10N	2E	31
126535	Mandella 7	Yavapai	1437 985	10N	2E	30
126536	Mandella 8	Yavapai	1371 339-340	10N	2E	30
126537	Mandella 9	Yavapai	1371 341-342	10N	2E	30
126538	Mandella 10	Yavapai	1371 343-344	10N	2E	31
129334	Mandella 12	Yavapai	1376 706-708	10N	2E	30
130489	Protecto #2	Yavapai	1381 826-827	12N	1W	33
142356	Donkey Mine #4	Yavapai	1422 292-293	12N	1W	33
157621	Mandella 14	Yavapai	1436 981-982	10N	2E	30
170911	Wednesday Hope #1	Yavapai	1467 691	10N	2E	31
174224	Big Rock #1	Yavapai	1469 76-77	12N	1W	12 & 11
174225	Big Rock #2	Yavapai	1469 78-79	12N	1W	10
191670	Roadrunner #1	Yavapai	1514 754-755	12.5N	1W	25
191671	Roadrunner #2	Yavapai	1514 756-757	12.5N	1W	25
196365	Turkey Buzzard #1	Yavapai	1529 712	11N	3E	30
235841	Betty 4	Yavapai	1713 778	12N	1W	14
235842	Betty 5	Yavapai	1713 780	12N	1W	14
236096	Gary's Place #1A	Yavapai	1714 194	12N	1W	14
244561	Gold Dust #2	Yavapai	1781 512	11N	3E	30
254410	JackAss	Yavapai	20570	11N	1E	34 & 35
254411	Hinny	Yavapai	20571	11N	1E	34
254412	Jenny	Yavapai	20569	11N	1E	34
258455	Turkey Buzzard Ext	Yavapai	1838 870	11N	3E	30

30



The name and address of the owner of the claims for which this is prepared is

Roadrunner Prospector's Club Inc.  
 P.O. Box 56804  
 Phoenix, AZ 85079

Signature: *[Signature]* (agent) Date: 8/27/03

ENTERED INTO COMPUTER 2 of 4  
 9/24/03 PB

State of Arizona  
 County of MARICOPA  
 On AUGUST 27, 2003 JACK EUGBRECHT personally appeared  
 the person I know personally to be the person who signed the above/attach-  
 ed document, and he/she proved he/she signed it.  
*[Signature]*  
 Notary Public  
 Residing at PHOENIX, AZ  
 My commission expires JULY 29, 2006

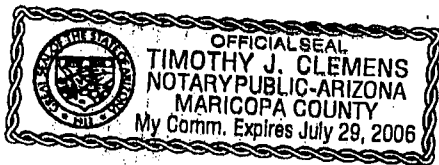
When recorded mail to:  
 Roadrunner Prospector's Club  
 P.O. Box 56804  
 Phoenix, AZ 85079

RECEIVED  
 D.L.M. AZ STATE OFFICE  
 2003 AUG 27 12:54  
 PHOENIX, ARIZONA

MAINTENANCE FEE PAYMENT IN LIEU OF ASSESSMENT WORK FOR THE UPCOMING  
 ASSESSMENT YEAR BEGINNING SEPTEMBER 1, 2003.

AMC #	CLAIM NAME	COUNTY	CTY RECORD DATA	TWNSHIP	RANGE	SECTION
258456	Turkey Buzzard #2	Yavapai	1838 872	11N	3E	30
258457	Turkey Buzzard #3	Yavapai	1838 874	11N	3E	30
258458	Turkey Buzzard #4	Yavapai	1838 876	11N	3E	30
300332	Wolf 5	Yavapai	2208 526-527	11.5N	1E	31
300333	Wolf 6	Yavapai	2208 524-525	11N	1E	6
313839	RR Humbug #1	Yavapai	2352 464	8N	1E	31
313840	RR Humbug #2	Yavapai	2352 401	8N	1E	31
314304	Oro De Valenzuela	Yavapai	3436 378-002	11N	1E	14
314631	RR Humbug #3	Yavapai	2360 845	8N	1E	29 & 30 & 31
316493	Aquarius Extension	Yavapai	2402 767	10N	2E	18
321061	Lefty #2	Yavapai	2479 560-561	8N	1E	30
328593	CeeDee #2	Yavapai	2742 961	8N	1W	5
328594	CeeDee #3	Yavapai	2742 963	8N	1W	5
328595	CeeDee #4	Yavapai	2742 965	8N	1W	5
328597	CeeDee #7	Yavapai	2742 969	8N	1W	4
328598	CeeDee #8	Yavapai	2742 971	8N	1W	4
328605	Burro #1	Yavapai	2742 988-989	12N	1W	33
328606	Burro #2	Yavapai	2742 986-978	11N	1W	4
328703	CeeDee #1	Yavapai	2746 703	8N	1W	5
328704	CeeDee #5	Yavapai	2746 705	8N	1W	5
328705	Genes Dream	Yavapai	2746 707-708	9.5N	2E	20 & 21
329318	Mercer's Place	Yavapai	2777 216	11N	1W	4
329388	Bad Luck	Yavapai	2780 912-913	12N	1W	14 & 23
329389	No Luck	Yavapai	2780 914-915	12N	1W	23
329390	Good Luck	Yavapai	2780 916-917	12N	1W	23 & 24
329391	Great Luck	Yavapai	2780 918-919	12N	1W	24
329392	Clinton	Yavapai	2780 920-921	12N 12N	1W 2W	30 & 25
329393	Clyde	Yavapai	2780 922-923	12N 12N	1W 2W	30 & 25
329394	Bonny	Yavapai	2780 924-925	2N	1W	30

29



ENTERED INTO COMPUTER

9/24/2003 PB

The name and address of the owner of the Claims for which this document is prepared is:  
 Roadrunner Prospector's Club Inc.  
 P.O. Box 56804  
 Phoenix, AZ 85079

State of Arizona  
 County of MARICOPA  
 On AUGUST 27, 2003 JACK ENGBRECHT personally appeared before me, whom I know personally to be the person who signed the above/attached document, and he/she proved he/she signed it.  
 Signature: [Signature]  
 Date: 8/27/03  
 My commission expires JULY 29, 2006

Signature: [Signature] (agent) Date: 8/27/03

3 of 4



When recorded mail to:  
 Roadrunner Prospector's Club  
 P.O. Box 56804  
 Phoenix, AZ 85079

RECEIVED  
 D.V.L.M. AZ STATE OFFICE

2003 AUG 27 P 12: 54


PHOENIX, ARIZONA

MAINTENANCE FEE PAYMENT IN LIEU OF ASSESSMENT WORK FOR THE UPCOMING  
 ASSESSMENT YEAR BEGINNING SEPTEMBER 1, 2003.

AMC #	CLAIM NAME	COUNTY	CTY RECORD DATA	TWNSHP	RANGE	SECTION
336288	Brave #1	Yavapai	3124 365-366	10N	2W	6
336289	Brave #2	Yavapai	3124 367-368	10N	2W	6
336290	Brave #3	Yavapai	3124 369-370	10N	2W	6
336291	Brave #4	Yavapai	3124 371-372	10N	2W	6
344338	Ambush Canyon	Yavapai	3353 481-482	7N	2W	10
344340	Hold-up Creek	Yavapai	3353 485-486	7N	2W	10
344342	Kathi's Place	Yavapai	3353 489-490	7N	2W	11
344343	Tres Creeks	Yavapai	3353 491-492	7N	2W	10
355930	Leave No Holes #1	Yavapai	3892 472	9N	5W	12
355931	Leave No Holes #2	Yavapai	3892 471	9N	5W	12
355932	Leave No Holes #3	Yavapai	3892 470	9N	5W	13
355933	Leave No Holes #4	Yavapai	3892 469	9N	5W	13
356703	Bitter Creek Flats	Yavapai	3353 473-474	7N	2W	11
356382	Ducbill #1	Yavapai	27429 1402 63-64	12N	1W	17
356383	Ducbill#2	Yavapai	27430 1402 65	12N	1W	17
357886	Black	Yavapai	4039 543	9N	2E	21
357887	Canyon	Yavapai	4039 544	9N	2E	21
357888	Gold	Yavapai	4039 545	9N	2E	21
313473	Patriot #1	Yavapai	2347 704-705	11N	1W	4
313474	Patriot #2	Yavapai	2347 706-707	11N	1W	3 & 4
313475	Patriot #3	Yavapai	2347 708-709	11N	1W	3
313476	Patriot #4	Yavapai	2347 710-711	11N	1W	3
313477	Patriot #5	Yavapai	2347 712-713	11N	1W	3
357837	Karen Lynn	Yavapai	4039 541-542	9N	4W	6
350905	Devils Nest AU 3	Yavapai	3620 58-59	10N 9N	4W 4W	31 & 6
350906	Devils Nest AU 7	Yavapai	3620 63-64	9N	4W	6
350907	Devils Nest AU 9	Yavapai	3620 60-61	9N	4W	6
350910	Devils Nest AU 12	Yavapai	3620 62-63	9N	4W	6

28

ENTERED INTO COMPUTER  
 9/24/2003 PB



The name and address of the owner of the Claims for which this is prepared is:  
 Roadrunner Prospector's Club Inc.  
 P.O. Box 56804  
 Phoenix, AZ 85079

Signature: *Jack Engbrecht* (agent) Date: 8/27/03  
 4 of 4

State of Arizona  
 County of MARICOPA  
 On AUGUST 27, 2003 JACK ENGBRECHT personally appeared before me, whom I know personally to be the person who signed the above/attached document, and he/she proved he/she signed it.  
 Notary Public  
 Residing at PHOENIX, AZ  
 My commission expires JULY 29, 2006




When recorded mail to:  
 Roadrunner Prospector's Club  
 P.O. Box 56804  
 Phoenix, AZ 85079

RECEIVED  
 D.L.M. AZ STATE OFFICE  
 2003 AUG 27 P 12: 54  
 PHOENIX, ARIZONA

MAINTENANCE FEE PAYMENT IN LIEU OF ASSESSMENT WORK FOR THE UPCOMING  
 ASSESSMENT YEAR BEGINNING SEPTEMBER 1, 2003.

AMC #	Claim Name	County	County Recording Data	Township	Range	Section
326754	Keystone #1	Pinal	1922 836	5S	15E	4
326755	Keystone #2	Pinal	1922 838	5S	15E	4
326756	Keystone #3	Pinal	1922 840	5S	15E	4
326757	Keystone #4	Pinal	1922 842	5S	15E	4
326758	Keystone #5	Pinal	1922 844	5S	15E	4
326759	Keystone #6	Pinal	1922 846	5S	15E	4
326760	Keystone #7	Pinal	1922 848	5S	15E	4
326761	Keystone #8	Pinal	1922 850	5S	15E	4
326762	Keystone #9	Pinal	1922 852	5S	15E	4
326763	Keystone #10	Pinal	1922 854	5S	15E	4
326764	Keystone #11	Pinal	1922 856	5S	15E	4
326765	Keystone #12	Pinal	1922 858	5S	15E	4
326766	Keystone #13	Pinal	1922 860	5S	15E	4
326767	Keystone #14	Pinal	1922 862	5S	15E	4
326768	Keystone #15	Pinal	1922 864	4S	15E	33
326769	Keystone #16	Pinal	1922 866	4S	15E	33
326770	Keystone #17	Pinal	1922 868	4S	15E	33
326771	Keystone #18	Pinal	1922 870	4S	15E	33

18



State of Arizona  
 County of MARICOPA  
 On AUGUST 27, 2003 JACK ENGBRECHT personally appeared before me, whom I know personally to be the person who signed the above/attached document, and he/she proved he/she signed it.  
 [Signature]  
 Notary Public  
 Residing at PHOENIX, AZ  
 My commission expires JULY 29, 2006

The name and address of the owner of the Claims for which this is prepared is:  
 Roadrunner Prospector's Club Inc.  
 P.O. Box 56804  
 Phoenix, AZ 85079

Signature: [Signature] (agent) Date: 8/27/03

ENTERED INTO COMPUTER  
 9/24/2003 PB



When recorded mail to:  
 Roadrunner Prospector's Club  
 P.O. Box 56804  
 Phoenix, AZ 85079

RECEIVED  
 D.L.M. AZ STATE OFFICE


2003 AUG 27 P 12:54

PHOENIX, ARIZONA

MAINTENANCE FEE PAYMENT IN LIEU OF ASSESSMENT WORK FOR THE UPCOMING  
 ASSESSMENT YEAR BEGINNING SEPTEMBER 1, 2003.

AMC #	Claim Name	County	County Recording Data	Township	Range	Section
38911	Diablo Placer	LaPaz	1089 958-959	4N	20W	24,25
232554	Megan Rose	LaPaz	85 16	4N	20W	26
248830	Sleeper	LaPaz	86 102	4N	20W	26
248832	Downstream	LaPaz	86 0567	4N	20W	26
259813	D6 Placer	LaPaz	86 4195	4N	20W	26
259814	Eastside Placed	LaPaz	86 4196	4N	20W	23
259815	Freeway Placer	LaPaz	86 4179	4N	20W	25
292017	C-6 Placer	LaPaz	86 6719	4N	20W	23
292924	CD7 Placer	LaPaz	86 6943	4N	20W	14,15,23

9



State of Arizona  
 County of MARICOPA  
 On AUGUST 27, 2003 JACK ENGBRECHT personally appeared before me, whom I know personally to be the person who signed the above/attached document, and he/she proved he/she signed it.  
 [Signature]  
 Notary Public  
 Residing at PHOENIX, AZ  
 My commission expires JULY 29, 2006

The name and address of the owner of the Claims for which this is prepared is:

Roadrunner Prospector's Club Inc.  
 P.O. Box 56804  
 Phoenix, AZ 85079

ENTERED INTO COMPUTER

9/24/2003 PB

Signature: [Signature] (agent) Date: 8/27/03  
 10 of 1



When recorded mail to:  
 Roadrunner Prospector's Club  
 P.O. Box 56804  
 Phoenix, AZ 85079

RECEIVED  
 D.L.M. AZ STATE OFFICE

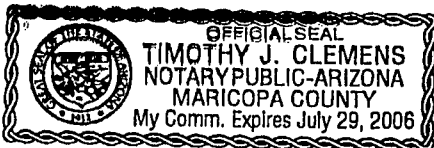
2003 AUG 27 P 12: 54

PHOENIX, ARIZONA

MAINTENANCE FEE PAYMENT IN LIEU OF ASSESSMENT WORK FOR THE UPCOMING  
 ASSESSMENT YEAR BEGINNING SEPTEMBER 1, 2003.

AMC #	Claim Name	County	County Recording Data	Township	Range	Section
36282	Bedrock #1	Gila	340 453-454	1N	13E	11
36283	Bedrock #2	Gila	598 690-691	1N	13E	11
127666	Diamond #1	Gila	598 692-693	1N	13E	14
127667	Diamond #2	Gila	598 690-691	1N	13E	14
127668	Diamond #3	Gila	598 694-695	1N	13E	11
127669	Diamond #4	Gila	529 222-223	1N	13E	2
211542	The Gamble	Gila	601 997-998	1N	13E	11

2



State of Arizona  
 County of MARICOPA  
 On AUGUST 27, 2003 JACK ENGBRECHT personally appeared before me, whom I know personally to be the person who signed the above/attached document, and he/she proved he/she signed it.  
 [Signature]  
 Notary Public  
 Residing at PHOENIX, AZ  
 My commission expires JULY 29, 2006

The name and address of the owner of the Claims for which this is prepared is :  
 Roadrunner Prospector's Club Inc.  
 P.O. Box 56804  
 Phoenix, AZ 85079

ENTERED INTO COMPUTER  
 9/24/2003 PB

Signature: [Signature] (agent) Date: 8/28/03

When recorded mail to:

Roadrunner Prospector's Club **RECEIVED**  
P.O. Box 56804 **M.L.M. AZ STATE OFFICE**  
Phoenix, AZ 85079

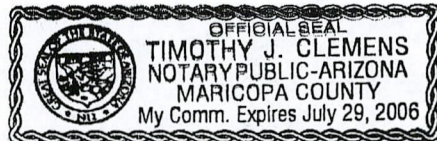
2003 AUG 27 P 12: 54

PHOENIX, ARIZONA

**MAINTENANCE FEE PAYMENT IN LIEU OF ASSESSMENT WORK FOR THE UPCOMING  
ASSESSMENT YEAR BEGINNING SEPTEMBER 1, 2003.**

AMC #	Claim Name	County	County Recording Data	Township	Range	Section
347608	Johnnie Lee	Pima	10610 574	19 S	16E	28
347609	Tom's Place	Pima	10610 578	19 S	16E	28

2



State of Arizona  
 County of MARICOPA  
 On AUGUST 27, 2003 JACK ENGBRECHT personally appeared before me, whom I know personally to be the person who signed the above/attached document, and he/she proved he/she signed it.  
 [Signature]  
 Notary Public  
 Residing at PHOENIX, AZ  
 My commission expires JULY 29, 2006

The name and address of the owner of the Claims for which this is prepared is :  
Roadrunner Prospector's Club Inc.  
P.O. Box 56804  
Phoenix, AZ 85079

**ENTERED INTO COMPUTER**

9/24/2003 PB

Signature: [Signature] (agent) Date: 8/27/03

**United States Department of the Interior**  
**Bureau of Land Management**  
 BUSINESS & SUPPORT SVCS DIV  
 222 N CENTRAL AVE  
 PHOENIX, AZ 85004 -2203  
 Phone: (602) 417-9200

Receipt

No: 739886

**Transaction #:** 769419**Date of Transaction:** 08/27/2003

**CUSTOMER:** ROADRUNNER PROSPECTOR'S CLUB  
 BOX 56804  
 PHOENIX, AZ 85079

LINE #	QTY	DESCRIPTION	REMARKS	UNIT PRICE	TOTAL
1	1.00	LOCATABLE MINERALS / MINING CLAIMS-NOT NEW-UNADJUD, ONE AUTH NO. ONLY / MINING CLAIM MONEY RECEIVED (455) <b>CASES:</b> AMC126406/\$19500.00	MAINT 2004 (195)	- n/a -	19500.00
<b>TOTAL:</b>				<b>\$19,500.00</b>	

## PAYMENT INFORMATION

1	AMOUNT:	\$19,500.00	POSTMARKED:	N/A
	TYPE:	CHECK	RECEIVED:	08/27/2003
	CHECK NO:	5126		
	NAME:	ROADRUNNER PROSPECTOR'S CLUB BOX 56804 PHOENIX AZ 85079		

## REMARKS

This receipt was generated by the automated BLM Collections and Billing System and is a paper representation of a portion of the official electronic record contained therein.



11413, 36282, 38911, 48976, 62606, 64830, 74734,  
 LEAD FILE #'S 76950, 82212, 89414, 92803, 95198,  
 96051, 102389, 112605, 126405, 126534

Receipt No. 545153  
 Trans No. 569782

127666, 129334, 130488, 142355, 157621, 170911, 174224, 191670,  
 196365, 211542, 232554, 235841, 236096, 244561, 247112, 248793,  
 254410, 258455, 259812, 280730, 281321, 291104, 292017, 292924,  
 300332, 308433, 313836, 314304, 314626, 316493, 321061, 326311,  
 326754, 326772, 327930, 327992, 328302, 328593, 328689, 329013,  
 329318, 329388, 329800, 331232, 333426, 336288, 338207, 339964,  
 344338, 344344, 305304, 347608, 350275, 355930

AMC Number	Code	Amount
11413	482	100
36282-36283		200
38911		100
48976-48977		200
62606		100
64830		100
74734-74737		400
76951		100
82213		100
89414		100
89420-89423		400
92803		100
95198-95205		800
96051-96053		300
102389		100
112605-112606		200
<b>TOTAL:</b>		<b>53400</b>

AMC Number	Code	Amount
126406	482	100
126534-126538		500
127666-127669		400
129334		100
130489		100
142356		100
157621		100
170911		100
174224-174225		200
191670-191671		200
196365		100
211542		100
232554		100
235841-235842		200
236096		100
244561		100
<b>TOTAL:</b>		<b>52600</b>

Date of Doc 08-21-02  
 Date of Rec't 08-21-02  
 Amount Rec'd \$19,500.00  
 Amount Earned \_\_\_\_\_

Date Entered: 9-30-02 PB  
 Date Verified: 10/4/02 TK  
 Sent to Accts: 10/7/02  
 Date Earned: \_\_\_\_\_

- 480 POL
- 481 NOI
- 482 MAINT
- 396 TRANS
- 635 AMEND

NOTES:

Receipt No. 545153

LEAD FILE #'S \_\_\_\_\_

Trans No. 569782

AMC Number	Code	Amount
247112	482	100
248830		100
248832		100
254410 - 254412		300
258455 - 258458		400
259813 - 259815		300
280730 - 280731		200
281321 - 281322		200
291104		100
292017		100
292924		100
300332 - 300333		200
308433 - 308434		200
313839 - 313840		200
314304		100
314631		100
<b>TOTAL:</b>		<b>52,800</b>

AMC Number	Code	Amount
316493	482	100
321061		100
326311 - 326316		600
326319		100
326322 - 326327		600
326754 - 326772		1,900
327930 - 327931		200
327992		100
328302 - 328303		200
328593 - 328595		300
328597 - 328598		200
328600 - 328606		700
328694 - 328696		300
328698 - 328705		800
329013		100
329020 - 329023		400
<b>TOTAL:</b>		<b>56,700</b>

Date of Doc 08-21-02

Date Entered: 9-30-02

Date of Rec't 08-21-02

Date Verified: \_\_\_\_\_

Amount Rec'd \_\_\_\_\_

Sent to Accts: \_\_\_\_\_

Amount Earned \_\_\_\_\_

Date Earned: \_\_\_\_\_

- 480 POL
- 481 NOI
- 482 MAINT
- 396 TRANS
- 635 AMEND

NOTES:

Continuation







When recorded mail to:

Name: Roadrunner Prospector's Club  
Address: P.O. Box 56804  
City/State/Zip: Phoenix, AZ, 85079

RECEIVED  
B.L.M. AZ STATE OFFICE

2002 AUG 21 P 12: 29

PHOENIX, ARIZONA

**MAINTENANCE FEE PAYMENT IN LIEU OF ASSESSMENT WORK FOR THE UPCOMING ASSESSMENT YEAR BEGINNING SEPTEMBER 1, 2002.**

AMC #	Claim Name	County	County Recording Data	Township	Range	Section
11413	Wednesday Hope #4	Yavapai	1015 726	9.5N 10N	2E 2E	20 32
48976	Aquarius #1	Yavapai	0801 192	10N	2E	7
48977	Aquarius #3	Yavapai	0801 194	10N	2E	7, 18
62606	Aquarius #2	Yavapai	1001 437	10N	2E	7
64830	Cat Claw	Yavapai	0912 239	9N	4W	6
74734	Sharon Lee #1	Yavapai	0912 397	11N	1E	35, 36
74735	Sharon Lee #2	Yavapai	0912 398	11N	1E	35
74736	Sharon Lee #3	Yavapai	0912 399	10N	1E	2
74737	Sharon Lee #4	Yavapai	0912 400	10N	1E	1, 2
76951	Merciful Heavens #2	Yavapai	0956 72	12N 11N	1W 1W	33 4
82213	Bean Bag #1	Yavapai	0965 338	12N	1W	28
89414	Bean Bag #2	Yavapai	1249 413	12N	1W	28
89420	Wolf 1	Yavapai	0961 673	11.5N	1E	31
89421	Wolf 2	Yavapai	0961 674	11.5N	1E	31
89422	Wolf 3	Yavapai	0961 675	11.5N	1E	31
89423	Wolf 4	Yavapai	0961 676	11.5N	1E	31
92803	Goodwin #1	Yavapai	1058 779	12N	1W	28, 33
95198	Gold Palace I	Yavapai	1256 447-448	12N	1W	19
95199	Gold Palace II	Yavapai	1256 450-451	12N	1W	19
95200	Gold Palace III	Yavapai	1256 453-454	12N	1W	19
95201	Gold Palace IV	Yavapai	1256 456-457	12N	1W	19
95202	Gold Palace V	Yavapai	1256 459-460	12N	1W	19
95203	More Than Lot Of Rock	Yavapai	1256 462-463	12N	1W	19
95204	Lots Of Rock	Yavapai	1256 465-466	12N	1W	19
95205	Gold Palace VIII	Yavapai	1256 468-469	12N	1W	30
96051	JDR 1	Yavapai	1267 825-826	12.5N	2W	21

The name and address of the owners of the Claim for which this is prepared is

Roadrunner Prospector's Club Inc.  
P.O. Box 56804  
Phoenix, AZ, 85079

STATE OF ARIZONA  
COUNTY OF MARICOPA

This instrument was acknowledged before me this 21 day of AUG, 2002, by Yolanda Rivera  
in witness whereof I herewith set my hand and official seal:

Signature: [Signature]

Date: 8/21/02

NOTARY PUBLIC

NOTARY PUBLIC  
STATE OF ARIZONA  
Maricopa County  
YOLANDA RIVERA

195-001

When recorded mail to:

Name: Roadrunner Prospector's Club  
Address: P.O. Box 56804  
City/State/Zip: Phoenix, AZ. 85079

RECEIVED  
B.L.M. AZ STATE OFFICE

2002 AUG 21 P 12: 29

PHOENIX, ARIZONA

**MAINTENANCE FEE PAYMENT IN LIEU OF ASSESSMENT WORK FOR THE UPCOMING ASSESSMENT YEAR BEGINNING SEPTEMBER 1, 2002.**

AMC #	Claim Name	County	County Recording Data	Town-ship	Range	Section
96052	JDR 2	Yavapai	1267 827-828	12.5N	2W	21
96053	JDR 3	Yavapai	1267 829-830	12.5N 13N	2W 2W	21 33
102389	Mandella 2 & 3	Yavapai	1293 289-290	10N	2E	30
112605	Laura Kay #1	Yavapai	1331 563-565	10N	1E	12,13
112606	Janet Lynn #2	Yavapai	1331 561	10N	1E	12,13
126534	Mandella 6	Yavapai	1371 335-336	10N	2E	31
126535	Mandella 7	Yavapai	1437 985	10N	2E	30
126536	Mandella 8	Yavapai	1371 339-340	10N	2E	30
126537	Mandella 9	Yavapai	1371 341-342	10N	2E	30
126538	Mandella 10	Yavapai	1371 343-344	10N	2E	31
129334	Mandella 12	Yavapai	1376 706-708	10N	2E	30
130489	Protecto #2	Yavapai	1381 826-827	12N	1W	33
142356	Donkey Mine #4	Yavapai	1422 292-293	12N	1W	33
157621	Mandella 14	Yavapai	1436 981-982	10N	2E	30
170911	Wednesday Hope #1	Yavapai	1467 691	10N	2E	31
174224	Big Rock #1	Yavapai	1469 76-77	12N	1W	12,11
174225	Big Rock #2	Yavapai	1469 78-79	12N	1W	10
191670	Roadrunner #1	Yavapai	1514 754-755	12.5N	1W	25
191671	Roadrunner #2	Yavapai	1514 756-757	12.5N	1W	25
196365	Turkey Buzzard #1	Yavapai	1529 712	11N	3E	30
235841	Betty 4	Yavapai	1713 778	12N	1W	14
235842	Betty 5	Yavapai	1713 780	12N	1W	14
236096	Gary's Place #1A	Yavapai	1714 194	12N	1W	14
244561	Gold Dust #2	Yavapai	1781 512	11N	3E	30
254410	JackAss	Yavapai	20570	11N	1E	34 & 35
254411	Hinny	Yavapai	20571	11N	1E	34
254412	Jenny	Yavapai	20569	11N	1E	34
258455	Turkey Buzzard Ext.	Yavapai	1838 870	11N	3E	30

The name and address of the owners of the Claim for which this is prepared is:

Roadrunner Prospector's Club Inc.  
P.O. Box 56804  
Phoenix, AZ. 85079

ARIZONA  
COUNTY OF MARICOPA

This instrument was acknowledged before me this 21 day of Aug, 2002, by Yolanda Rivera  
in witness whereof, I herewith set my hand and official seal.

Signature: [Signature]

Date: 8/21/02

Yolanda Rivera  
NOTARY PUBLIC,  
Maricopa County  
YOLANDA RIVERA  
My Commission Expires 05/21/04

ENTERED INTO COMPUTER

09-30-02 PB

When recorded mail to:

Name: Roadrunner Prospector's Club  
Address: P.O. Box 56804  
City/State/Zip: Phoenix, AZ. 85079

RECEIVED  
S.L.M. AZ STATE OFFICE

2002 AUG 21 P 12:29

PHOENIX, ARIZONA

**MAINTENANCE FEE PAYMENT IN LIEU OF ASSESSMENT WORK FOR THE UPCOMING ASSESSMENT YEAR BEGINNING SEPTEMBER 1, 2002.**

AMC #	Claim Name	County	County Recording Data	Township	Range	Section
258456	Turkey Buzzard #2	Yavapai	1838 872	11N	3E	30
258457	Turkey Buzzard #3	Yavapai	1838 874	11N	3E	30
258458	Turkey Buzzard #4	Yavapai	1838 876	11N	3E	30
280730	Camp #1	Yavapai	2016 295	12N	1W	28,33
280731	Camp #2	Yavapai	2017 343-344	12N	1W	33
281321	Camp #3	Yavapai	2017 952	12N	1W	28
281322	Camp #4	Yavapai	2017 954	12N	1W	28
300332	Wolf 5	Yavapai	2208 526-527	11.5N	1E	31
300333	Wolf 6	Yavapai	2208 524-525	11N	1E	6
313839	RR Humbug #1	Yavapai	2352 464	8N	1E	31
313840	RR Humbug #2	Yavapai	2352 401	8N	1E	31
314304	Oro De Valenzuela	Yavapai	3436 378-002	11N	1E	14
314631	RR Humbug #3	Yavapai	2360 845	8N	1E	29,30,31
316493	Aquarius Extension	Yavapai	2402 767	10N	2E	18
321061	Lefty #2	Yavapai	2479 560-561	8N	1E	30
327992	Hidden Treasure	Yavapai	2702 537-538	12N	2W	25,30,36
328593	CeeDee #2	Yavapai	2742 961	8N	1W	5
328594	CeeDee #3	Yavapai	2742 963	8N	1W	5
328595	CeeDee #4	Yavapai	2742 965	8N	1W	5
328597	CeeDee #7	Yavapai	2742 969	8N	1W	4
328598	CeeDee #8	Yavapai	2742 971	8N	1W	4
328600	D. Udder 2	Yavapai	2742 975	8N	1W	14
328601	D. Udder 3	Yavapai	2742 977	8N	1W	14
328602	D. Udder 4	Yavapai	2742 979	8N	1W	14
328603	D. Udder 5	Yavapai	2742 981	8N	1W	23
328604	D. Udder 6	Yavapai	2742 983	8N	1W	23
328605	Burro #1	Yavapai	2742 988-989	12N	1W	33
328606	Burro #2	Yavapai	2742 986-978	11N	1W	4
328694	D. Udder 7	Yavapai	2746 697	COUNTY OF MARICOPA	1W	23

The name and address of the owners of the Claim for which this is prepared is

Roadrunner Prospector's Club Inc.  
P.O. Box 56804  
Phoenix, AZ. 85079

This instrument was acknowledged before me this 21 day of August, 2002, by Yolanda Rivera  
in witness whereof, I herewith set my hand and official seal.

Yolanda Rivera  
NOTARY PUBLIC.  
NOTARY PUBLIC  
STATE OF ARIZONA  
Maricopa County  
YOLANDA RIVERA  
My Commission Expires 05/21/04

Signature: [Signature] Date: 8/21/02

ENTERED INTO COMPUTER



When recorded mail to:

Name: Roadrunner Prospector's Club  
Address: P.O. Box 56804  
City/State/Zip: Phoenix, AZ. 85079

RECEIVED  
B.L.M. AZ STATE OFFICE

2002 AUG 21 P 12: 29

PHOENIX, ARIZONA

**MAINTENANCE FEE PAYMENT IN LIEU OF ASSESSMENT WORK FOR THE UPCOMING ASSESSMENT YEAR BEGINNING SEPTEMBER 1, 2002.**

AMC #	Claim Name	County	County Recording Data	Township	Range	Section
328695	D. Udder 8	Yavapai	2746 699	8N	1W	23
328696	D. Udder 9	Yavapai	2746 701	8N	1W	14
328703	CeeDee #1	Yavapai	2746 703	8N	1W	5
328704	CeeDee #5	Yavapai	2746 705	8N	1W	5
328705	Genes Dream	Yavapai	2746 707-708	9.5N	2E	20,21
329318	Mercer's Place	Yavapai	2777 216	11N	1W	4
329388	Bad Luck	Yavapai	2780 912-913	12N	1W	14 23
329389	No Luck	Yavapai	2780 914-915	12N	1W	23
329390	Good Luck	Yavapai	2780 916-917	12N	1W	23 24
329391	Great Luck	Yavapai	2780 918-919	12N	1W	24
329392	Clinton	Yavapai	2780 920-921	12N 12N	1W 2W	30 25
329393	Clyde	Yavapai	2780 922-923	12N 12N	1W 2W	30 25
329394	Bonny	Yavapai	2780 924-925	2N	1W	30
336288	Brave #1	Yavapai	3124 365-366	10N	2W	6
336289	Brave #2	Yavapai	3124 367-368	10N	2W	6
336290	Brave #3	Yavapai	3124 369-370	10N	2W	6
336291	Brave #4	Yavapai	3124 371-372	10N	2W	6
344338	Ambush Canyon	Yavapai	3353 481-482	7N	2W	10
344340	Hold-up Creek	Yavapai	3353 485-486	7N	2W	10
344342	Kathi's Place	Yavapai	3353 489-490	7N	2W	11
344343	Tres Creeks	Yavapai	3353 491-492	7N	2W	10
344344	Bitter Creek Stage Stop	Yavapai	3353 461-462	7N	2W	9
345304	Resort # 1	Yavapai	3426 885-002	8N	1W	23
345305	Resort # 2	Yavapai	3426 885-002	8N	1W	23
355930	Leave No Holes #1	Yavapai	3892 472	9N	5W	12
355931	Leave No Holes #2	Yavapai	3892 471	9N	5W	12

The name and address of the owners of the Claim for which this is prepared is STATE OF ARIZONA  
COUNTY OF MARICOPA

Roadrunner Prospector's Club Inc.  
P.O. Box 56804  
Phoenix, AZ. 85079

This instrument was acknowledged before me this 21 day of Aug, 2002, by Yolanda River in witness whereof I herewith set my hand and official seal.

Signature: [Signature] Date: 8/21/02

Yolanda Kelle NOTARY PUBLIC



NOTARY PUBLIC  
STATE OF ARIZONA  
Maricopa County  
YOLANDA RIVERA

My Commission Expires 05/21/04

**ENTERED INTO COMPUTER**

When recorded mail to:

Name: Roadrunner Prospector's Club

Address: P.O. Box 56804

City/State/Zip: Phoenix, AZ. 85079

RECEIVED  
B.L.M. AZ STATE OFFICE

2002 AUG 21 P 12: 29

PHOENIX, ARIZONA

**MAINTENANCE FEE PAYMENT IN LIEU OF ASSESSMENT WORK FOR THE UPCOMING ASSESSMENT YEAR BEGINNING SEPTEMBER 1, 2002.**

AMC #	Claim Name	County	County Recording Data	Township	Range	Section
355932	Leave No Holes #3	Yavapai	3892 470	9N	5W	13
355933	Leave No Holes #4	Yavapai	3892 469	9N	5W	13

2

**ENTERED INTO COMPUTER**  
09-30-02 PB

The name and address of the owners of the Claim for which this is prepared is

Roadrunner Prospector's Club Inc.

P.O. Box 56804

Phoenix, AZ. 85079

STATE OF ARIZONA  
COUNTY OF MARICOPA

This instrument was acknowledged before me this 21 day of AUG, 2002, by Yolanda Rivera  
in witness whereof, I herewith set my hand and official seal.

Signature: [Handwritten Signature] Date: 8/21/02

NOTARY PUBLIC  
[Handwritten Signature], NOTARY PUBLIC.  
Maricopa County

YOLANDA RIVERA

Page 5 of 5  


When recorded mail to:

Name: Roadrunner Prospector's Club  
Address: P.O. Box 56804  
City/State/Zip: Phoenix, AZ. 85079

RECEIVED  
B.L.M. AZ STATE OFFICE

2002 AUG 21 P 12: 29

PHOENIX, ARIZONA

**MAINTENANCE FEE PAYMENT IN LIEU OF ASSESSMENT WORK FOR THE UPCOMING ASSESSMENT YEAR BEGINNING SEPTEMBER 1, 2002.**

AMC #	Claim Name	County	County Recording Data	Township	Range	Section
38911	Diablo Placer	LaPaz	1089 958-959	4N	20W	24,25
232554	Megan Rose	LaPaz	85 16	4N	20W	26
248830	Sleeper	LaPaz	86 102	4N	20W	26
248832	Downstream	LaPaz	86 0567	4N	20W	26
259813	D6 Placer	LaPaz	86 4195	4N	20W	26
259814	Eastside Placed	LaPaz	86 4196	4N	20W	23
259815	Freeway Placer	LaPaz	86 4179	4N	20W	25
292017	C-6 Placer	LaPaz	86 6719	4N	20W	23
292924	CD7 Placer	LaPaz	86 6943	4N	20W	14,15,23

**ENTERED INTO COMPUTER**

09-30-02 PB

STATE OF ARIZONA  
COUNTY OF MARICOPA

This instrument was acknowledged before me this 21 day of Aug, 2002, by Yolanda River in witness whereof I herewith set my hand and official seal.

Yolanda River, NOTARY PUBLIC.

The name and address of the owners of the Claim for which this is prepared is

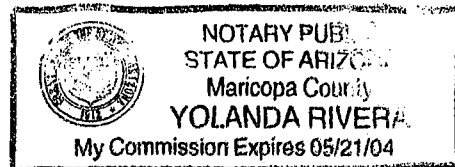
Roadrunner Prospector's Club Inc.  
P.O. Box 56804  
Phoenix, AZ. 85079

Signature

*[Handwritten Signature]*  
(agent)

Date:

8/21/02





When recorded mail to:

Name: Roadrunner Prospector's Club

Address: P.O. Box 56804

City/State/Zip: Phoenix, AZ. 85079

RECEIVED  
B.L.M. AZ STATE OFFICE

2002 AUG 21 P 12: 29

PHOENIX, ARIZONA

**MAINTENANCE FEE PAYMENT IN LIEU OF ASSESSMENT WORK FOR THE UPCOMING  
ASSESSMENT YEAR BEGINNING SEPTEMBER 1, 2002.**

AMC #	Claim Name	County	County Recording Data	Town-ship	Range	Section
347608	Johnnie Lee	Pima	10610 574	19 S	16E	28
347609	Tom's Place	Pima	10610 578	19 S	16E	28

2


**ENTERED INTO COMPUTER**

09-30-02 PB

STATE OF ARIZONA  
COUNTY OF MARICOPA

This instrument was acknowledged before me this 21 day  
Aug, 20 02, by Yolanda River  
in witness whereof I herewith set my hand and official s

Yolanda River NOTARY PUBLIC.



The name and address of the owners of the Claim for which this is prepared is

Roadrunner Prospector's Club Inc.

P.O. Box 56804

Phoenix, AZ. 85079

Signature: [Handwritten Signature]

Date: 8/21/02

When recorded mail to:

Name: Roadrunner Prospector's Club

Address: P.O. Box 56804

City/State/Zip: Phoenix, AZ. 85079

RECEIVED  
B.L.M. AZ STATE OFFICE

2002 AUG 21 P 12: 29

PHOENIX, ARIZONA

**MAINTENANCE FEE PAYMENT IN LIEU OF ASSESSMENT WORK FOR THE UPCOMING ASSESSMENT YEAR BEGINNING SEPTEMBER 1, 2002.**

AMC #	Claim Name	County	County Recording Data	Township	Range	Section
326754	Keystone #1	Pinal	1922 836	5S	15E	4
326755	Keystone #2	Pinal	1922 838	5S	15E	4
326756	Keystone #3	Pinal	1922 840	5S	15E	4
326757	Keystone #4	Pinal	1922 842	5S	15E	4
326758	Keystone #5	Pinal	1922 844	5S	15E	4
326759	Keystone #6	Pinal	1922 846	5S	15E	4
326760	Keystone #7	Pinal	1922 848	5S	15E	4
326761	Keystone #8	Pinal	1922 850	5S	15E	4
326762	Keystone #9	Pinal	1922 852	5S	15E	4
326763	Keystone #10	Pinal	1922 854	5S	15E	4
326764	Keystone #11	Pinal	1922 856	5S	15E	4
326765	Keystone #12	Pinal	1922 858	5S	15E	4
326766	Keystone #13	Pinal	1922 860	5S	15E	4
326767	Keystone #14	Pinal	1922 862	5S	15E	4
326768	Keystone #15	Pinal	1922 864	4S	15E	33
326769	Keystone #16	Pinal	1922 866	4S	15E	33
326770	Keystone #17	Pinal	1922 868	4S	15E	33
326771	Keystone #18	Pinal	1922 870	4S	15E	33

18

**ENTERED INTO COMPUTER**

09-30-02 PB

The name and address of the owners of the Claim for which this is prepared is

STATE OF ARIZONA  
COUNTY OF MARICOPA

Roadrunner Prospector's Club Inc.

P.O. Box 56804

Phoenix, AZ. 85079

This instrument was acknowledged before me this 21 day of Aug, 2002, by Yolanda Rivera in witness whereof I herewith set my hand and official seal.

Signature: [Handwritten Signature]

Date: 8/21/02

[Handwritten Signature] NOTARY PUBLIC



NOTARY PUBLIC  
STATE OF ARIZONA  
Maricopa County  
**YOLANDA RIVERA**  
My Commission Expires 08/31/04

When recorded mail to:

Name: Roadrunner Prospector's Club  
Address: P.O. Box 56804  
City/State/Zip: Phoenix, AZ. 85079

RECEIVED  
B.L.M. AZ STATE OFFICE  
2002 AUG 21 P 12: 30  
PHOENIX, ARIZONA

**MAINTENANCE FEE PAYMENT IN LIEU OF ASSESSMENT WORK FOR THE UPCOMING ASSESSMENT YEAR BEGINNING SEPTEMBER 1, 2002.**

AMC #	Claim Name	County	County Recording Data	Township	Range	Section
36282	Bedrock #1	Gila	340 453-454	1N	13E	11
36283	Bedrock #2	Gila	598 690-691	1N	13E	11
127666	Diamond #1	Gila	598 692-693	1N	13E	14
127667	Diamond #2	Gila	598 690-691	1N	13E	14
127668	Diamond #3	Gila	598 694-695	1N	13E	11
127669	Diamond #4	Gila	529 222-223	1N	13E	2
211542	The Gamble	Gila	601 997-998	1N	13E	11

7

**ENTERED INTO COMPUTER**  
09-30-02 PB

The name and address of the owners of the Claim for which this is prepared is

Roadrunner Prospector's Club Inc.  
P.O. Box 56804  
Phoenix, AZ. 85079

STATE OF ARIZONA  
COUNTY OF MARICOPA

This instrument was acknowledged before me this 21 day of AUG, 2002, by Yolanda Rivera in witness whereof I herewith set my hand and official seal

Signature: [Handwritten Signature]

Date: 8/21/02

[Handwritten Signature] NOTARY PUBLIC  
STATE OF ARIZONA  
Maricopa County  
YOLANDA RIVERA



When recorded mail to:

Name: Roadrunner Prospector's Club  
Address: P.O. Box 56804  
City/State/Zip: Phoenix, AZ, 85079

RECEIVED  
S.L.M. AZ STATE OFFICE  
2002 AUG 21 P 12:30  
PHOENIX, ARIZONA

**MAINTENANCE FEE PAYMENT IN LIEU OF ASSESSMENT WORK FOR THE UPCOMING ASSESSMENT YEAR BEGINNING SEPTEMBER 1, 2002.**

AMC #	Claim Name	County	County Recording Data	Town-Ship	Range	Section
126406	La Siesta #2	Maricopa	15049 221-222	7N	3W	30
247112	Sando	Maricopa	85 0559653	7N	3W	28
291104	Cass #2	Maricopa	92 0366284	7N	3W	29
308433	Ocotillo #1	Maricopa	90 0506459	7N	3W	17, 20
308434	Ocotillo #2	Maricopa	90 0506460	7N	3W	17, 18
326311	Carrie #1	Maricopa	93 0174157	7N	3W	31
326312	Carrie #2	Maricopa	93 0174158	7N	3W	31
326313	Carrie #3	Maricopa	93 0174160	7N	3W	30
326314	Carrie #4	Maricopa	93 0174159	7N	3W	30
326315	Pennyweight #1	Maricopa	93 0174148	7N	3W	29
326316	Pennyweight #2	Maricopa	93 0174156	7N	3W	29
326319	Pat	Maricopa	93 0174152	7N	3W	31
326322	Double R	Maricopa	93 0174149	6N	4W	12
326323	Jake #1	Maricopa	93 0174147	7N	3W	29
326324	Jake #2	Maricopa	93 0174146	7N	3W	29
326325	Jake #3	Maricopa	93 0174145	7N	3W	29
326326	Ocotillo #3	Maricopa	93 0174155	7N	3W	17
326327	Pilgram #1	Maricopa	93 0174153	7N	3W	31
326772	Range Bull # 1	Maricopa	93 0363063	7N	3W	21
327930	Red Bird # 7	Maricopa	93 0897433	7N	3W	17
327931	Red Bird # 8	Maricopa	93 0897432	7N	3W	20
328302	Red Bird # 9	Maricopa	93 0897431	7N	3W	17
328303	Red Bird # 10	Maricopa	93 0819961	7N	3W	17
328698	Cass #4	Maricopa	93 0885578	7N	3W	29
328699	Cass #5	Maricopa	93 0885577	7N	3W	29
328700	Cass #6	Maricopa	93 0885576	7N	3W	29
328701	Cass #7	Maricopa	93 0885575	7N	3W	29
328702	Cass #8	Maricopa	93 0885574	7N	3W	29

The name and address of the owners of the Claim for which this is prepared is STATE OF ARIZONA COUNTY OF MARICOPA

Roadrunner Prospector's Club Inc.

P.O. Box 56804

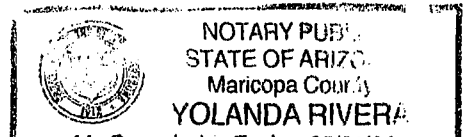
Phoenix, AZ, 85079

This instrument was acknowledged before me this 21 day of Aug, 2002, by Yolanda Rivera in witness whereof I herewith set my hand and official seal.

Signature: [Handwritten Signature]

Date: 8/21/02

Yolanda Rivera, NOTARY PUBLIC.



ENTERED INTO COMPUTER

09-30-02 PB

When recorded mail to:

Name: Roadrunner Prospector's Club  
Address: P.O. Box 56804  
City/State/Zip: Phoenix, AZ. 85079

RECEIVED  
B.L.M. AZ STATE OFFICE

2002 AUG 21 P 12: 30

PHOENIX, ARIZONA

**MAINTENANCE FEE PAYMENT IN LIEU OF ASSESSMENT WORK FOR THE UPCOMING ASSESSMENT YEAR BEGINNING SEPTEMBER 1, 2002.**

AMC #	Claim Name	County	County Recording Data	Town-Ship	Range	Section
329013	Jake #4	Maricopa	94 0021775	7N	3W	29
329020	RR #1	Maricopa	94 0021782	6N	4W	1
329021	RR #2	Maricopa	94 0021783	6N	4W	1
329022	RR #3	Maricopa	94 0021784	6N	4W	1
329023	RR #4	Maricopa	94 0021785	6N	4W	1
329800	Gypsy Moth 1	Maricopa	94 0218517	7N	3W	21
329801	Gypsy Moth 2	Maricopa	94 0218518	7N	3W	21
331233	Red Basin #1	Maricopa	94 0383049	6N	6W	26
333426	La Siesta #1	Maricopa	94 0185054	7N	3W	30
333427	La Siesta #3	Maricopa	94 0185054	7N	3W	30
338207	Seven Grand	Maricopa	98 0139764	7N	4W	25
339964	RR #5	Maricopa	96 0488373	6N	4W	1
339965	RR #6	Maricopa	96 0488374	6N	4W	1
350275	Gold Bug	Maricopa	98 0535738	6N	6W	26
350276	Gold Master	Maricopa	98 0535739	6N	6W	26
350277	Lobo	Maricopa	98 0535741	6N	6W	26
350278	Mine Lab	Maricopa	98 0535740	6N	6W	26
350279	Webster Mine	Maricopa	98 0535742	6N	6W	26
350280	Whistler	Maricopa	98 0535743	6N	6W	26
350281	Wickenburg	Maricopa	98 0535744	6N	6W	26

**ENTERED INTO COMPUTER**

09-30-02 PB

STATE OF ARIZONA  
COUNTY OF MARICOPA

The name and address of the owners of the Claim for which this is prepared is

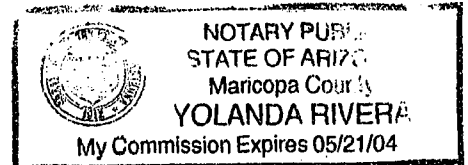
Roadrunner Prospector's Club Inc.  
P.O. Box 56804  
Phoenix, AZ. 85079

This instrument was acknowledged before me this 21 day of Aug, 2002, by Yolanda Rivera  
in witness whereof I herewith set my hand and official seal.

Yolanda Rivera, NOTARY PUBLIC.

Signature: [Signature]

Date: 8/21/02



**United States Department of the Interior**  
**Bureau of Land Management**  
 BUSINESS & SUPPORT SVCS DIV  
 222 N CENTRAL AVE  
 PHOENIX, AZ 85004 -2203  
 Phone: (602) 417-9200

Receipt	
No:	545153

<b>Transaction #:</b> 569782	
<b>Date of Transaction:</b> 08/21/2002	
<b>CUSTOMER:</b>	ROADRUNNER PROSP BOX 56804 PHOENIX, AZ 85079

LINE #	QTY	DESCRIPTION	REMARKS	UNIT PRICE	TOTAL
1	1.00	LOCATABLE MINERALS / MINING CLAIMS-NOT NEW-UNADJUD, ONE AUTH NO. ONLY / MINING CLAIM MONEY RECEIVED (455) <b>CASES:</b> AMC48976/\$19500.00	MAINT 2003 (195)	- n/a -	19500.00
<b>TOTAL:</b>					<b>\$19,500.00</b>

PAYMENT INFORMATION		
1	<b>AMOUNT:</b> \$19,500.00	<b>POSTMARKED:</b> N/A
	<b>TYPE:</b> CHECK	<b>RECEIVED:</b> 08/21/2002
	<b>CHECK NO:</b> 4794	
	<b>NAME:</b> ROADRUNNER PROSP BOX 56804 PHOENIX AZ 85079	

REMARKS

This receipt was generated by the automated BLM Collections and Billing System and is a paper representation of a portion of the official electronic record contained therein.



Receipt No. 353510

LEAD FILE #'S

Trans No. 371807

AMC 489716, 621602, 64830,

112605, 126405, 126534, 127666  
129334, 130488, 142355, 247112,  
157621, 170911, 174224, 191670,  
196365, 211542, 232554, 235841

74734, 248793, 76950, 82212,  
89414, 92803, 236096, 95198,  
96051, 11413, 102389, 244561

AMC Number	Code	Amount
48976-48978	482	300.00
62606		100.00
64830		100.00
74734-74737		400.00
76951		100.00
82213		100.00
89414		100.00
89420-89423		400.00
92803		100.00
95198-95205		800.00
96051-96053		300.00
11413		100.00
102389		100.00
112605-112606		200.00
126406		100.00
126534-126538		500.00
TOTAL:	482	\$3800.00

AMC Number	Code	Amount
127666-127669	482	400.00
129334		100.00
130489		100.00
142356		100.00
157621		100.00
170911		100.00
174224-174225		200.00
191670-191671		200.00
196365		100.00
211542		100.00
232554		100.00
235841-235842		200.00
236096		100.00
244561		100.00
247112		100.00
248832		100.00
TOTAL:	482	\$2200.00

Date of Doc 8/9/01  
Date of Rec't 8/9/01  
Amount Rec'd 21,000.00  
Amount Earned \_\_\_\_\_

Date Entered: 10/26/01 TK  
Date Verified: " "  
Sent to Accts: \_\_\_\_\_  
Date Earned: \_\_\_\_\_

- 480 POL
- 481 NOI
- 482 MAINT
- 396 TRANS
- 635 AMEND

NOTES:  
AMC 292024 is closed.  
259816-259817 claims are closed.

Receipt No. 453570

Trans No. 371807

328593, 328689, 329013  
329318, 329388, 284410,  
258455

LEAD FILE #'S

AMC 259812, 281321, 291104  
292017, 30282, 38911, 300332,  
308433, 313820, 314304, 316493  
321001, 326311, 326784, 328301

AMC Number	Code	Amount
254410-254412	482	300.00
258455-258458		400.00
259813-259815		300.00
281321-281322		200.00
291104		100.00
292017		100.00
30282-30283		200.00
38911		100.00
300332-300333		200.00
308433-308434		200.00
313839-313840		200.00
314304		100.00
316493		100.00
321001		100.00
326311-326319		900.00
326322-326327		600.00
<b>TOTAL:</b>	<b>482</b>	<b>\$4100.00</b>

AMC Number	Code	Amount
326784-326771	482	1800.00
326772		100.00
327930-327931		200.00
327992		100.00
328302-328303		200.00
328593-328595		300.00
328597-328598		200.00
328100-328100		100.00
328690-328690		700.00
328698-328702		500.00
328703-328705		300.00
329013		100.00
329318		100.00
329020-329023		400.00
329388-329392		500.00
<b>TOTAL:</b>	<b>482</b>	<b>\$6000.00</b>

Date of Doc 8/9/01  
Date of Rec't 8/9/01  
Amount Rec'd 21,000.00  
Amount Earned \_\_\_\_\_

Date Entered: 10/26/01 TK  
Date Verified: \_\_\_\_\_  
Sent to Accts: \_\_\_\_\_  
Date Earned: \_\_\_\_\_

- 480 POL
- 481 NOI
- 482 MAINT
- 396 TRANS
- 635 AMEND

NOTES:

Receipt No. 353570

Trans No. 371807

LEAD FILE #'S [Redacted]

AMC 329800, 331232,

333426, 335315, 338207, 336288

339964, 344338, 347608, 345304

350275, 314626

AMC Number	Code	Amount
329800-329801	482	200.00
331233		100.00
329393-329394		200.00
333426-333427		200.00
335315		100.00
338207		100.00
336288-336291		400.00
339964-339965		200.00
344338-344353		1600.00
347608-347609		200.00
345304-345305		200.00
350275-350281		700.00
314631		100.00
328595		100.00
292924		100.00
280730-280731		200.00
<b>TOTAL:</b>	<b>482</b>	<b>\$4700.00</b>

AMC Number	Code	Amount
<b>TOTAL:</b>		<b>\$</b>

Date of Doc 8/9/01  
 Date of Rec't 8/9/01  
 Amount Rec'd 21,000.00  
 Amount Earned \_\_\_\_\_

Date Entered: 10/26/01TK  
 Date Verified:   "  "  
 Sent to Accts: \_\_\_\_\_  
 Date Earned: \_\_\_\_\_

- 480 POL
- 481 NOI
- 482 MAINT
- 396 TRANS
- 635 AMEND

NOTES:



When recorded mail to:

Name: Roadrunner Prospector's Club

Address: P.O. Box 56804

City/State/Zip: Phoenix, AZ. 85079

**MAINTENANCE FEE PAYMENT IN LIEU OF ASSESSMENT WORK FOR THE UPCOMING ASSESSMENT YEAR BEGINNING SEPTEMBER 1, 2001.**

AMC #	Claim Name	County	County Recording Data	Township	Range	Section
326754	Keystone #1	Pinal	1922 836	5S	15E	4
326755	Keystone #2	Pinal	1922 838	5S	15E	4
326756	Keystone #3	Pinal	1922 840	5S	15E	4
326757	Keystone #4	Pinal	1922 842	5S	15E	4
326758	Keystone #5	Pinal	1922 844	5S	15E	4
326759	Keystone #6	Pinal	1922 846	5S	15E	4
326760	Keystone #7	Pinal	1922 848	5S	15E	4
326761	Keystone #8	Pinal	1922 850	5S	15E	4
326762	Keystone #9	Pinal	1922 852	5S	15E	4
326763	Keystone #10	Pinal	1922 854	5S	15E	4
326764	Keystone #11	Pinal	1922 856	5S	15E	4
326765	Keystone #12	Pinal	1922 858	5S	15E	4
326766	Keystone #13	Pinal	1922 860	5S	15E	4
326767	Keystone #14	Pinal	1922 862	5S	15E	4
326768	Keystone #15	Pinal	1922 864	4S	15E	33
326769	Keystone #16	Pinal	1922 866	4S	15E	33
326770	Keystone #17	Pinal	1922 868	4S	15E	33
326771	Keystone #18	Pinal	1922 870	4S	15E	33

18  
 RECEIVED  
 B.L.M. STATE OFFICE  
 2001 AUG -9 P 2:51  
 PHOENIX, ARIZONA


The name and address of the owners of the Claim for which this is prepared is

Roadrunner Prospector's Club Inc.  
P.O. Box 56804  
Phoenix, AZ. 85079

*On 5/9/01, appeared Lauren W. Carter, before me, Douglas Meyers, a notary in the State of Ariz. County of Maricopa*

Signature: *Lauren W. Carter (Agent)*

*Douglas Meyers*  
 Page 1 of 1



18  
 ka

When recorded mail to:

Name: Roadrunner Prospector's Club

Address: P.O. Box 56804

City/State/Zip: Phoenix, AZ. 85079

**MAINTENANCE FEE PAYMENT IN LIEU OF ASSESSMENT WORK FOR THE UPCOMING ASSESSMENT YEAR BEGINNING SEPTEMBER 1, 2001.**

AMC #	Claim Name	County	County Recording Data	Township	Range	Section
347608	Johnnie Lee	Pima	10610 574	19 S	16E	28
347609	Tom's Place	Pima	10610 578	19 S	16E	28

2

RECEIVED  
B.L.H. AZ STATE OFFICE

2001 AUG -9 P 2:51

PHOENIX, ARIZONA

The name and address of the owners of the Claim for which this is prepared is

Roadrunner Prospector's Club Inc.

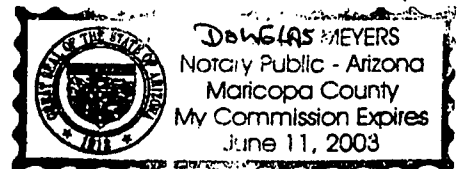
P.O. Box 56804

Phoenix, AZ. 85079

*On 8/09/01, appeared Lauren W. Carter, before me Douglas Meyers, a Notary in the State of Arizona*

Signature: *Lauren W. Carter (Agent)*

*County of Maricopa  
Douglas Meyers*



2 cc

When recorded mail to:

Name: Roadrunner Prospector's Club  
Address: P.O. Box 56804  
City/State/Zip: Phoenix, AZ. 85079

**MAINTENANCE FEE PAYMENT IN LIEU OF ASSESSMENT WORK FOR THE UPCOMING ASSESSMENT YEAR BEGINNING SEPTEMBER 1, 2001.**

AMC #	Claim Name	County	County Recording Data	Township	Range	Section
36282	Bedrock #1	Gila	340 453-454	1N	13E	11
36283	Bedrock #2	Gila	598 690-691	1N	13E	11
127666	Diamond #1	Gila	598 692-693	1N	13E	14
127667	Diamond #2	Gila	598 690-691	1N	13E	14
127668	Diamond #3	Gila	598 694-695	1N	13E	11
127669	Diamond #4	Gila	529 222-223	1N	13E	2
211542	The Gamble	Gila	601 997-998	1N	13E	11

7


RECEIVED  
B.L.H. STATE OFFICE  
2001 AUG -9 P 2:51  
PHOENIX, ARIZONA

The name and address of the owners of the Claim for which this is prepared is

Roadrunner Prospector's Club Inc.  
P.O. Box 56804  
Phoenix, AZ. 85079

*On 8/9/01 appeared, Lauren W. Carter, before me,  
Douglas Meyers, a Notary  
in the state of Arizona  
County of MARICOPA  
Douglas Meyers*

Signature: Lauren W. Carter (Agent)



7/10



When recorded mail to:

Name: Roadrunner Prospector's Club  
Address: P.O. Box 56804  
City/State/Zip: Phoenix, AZ. 85079

**MAINTENANCE FEE PAYMENT IN LIEU OF ASSESSMENT WORK FOR THE UPCOMING ASSESSMENT YEAR BEGINNING SEPTEMBER 1, 2001.**

AMC #	Claim Name	County	County Recording Data	Township	Range	Section
38911	Diablo Placer	LaPaz	1089 958-959	4N	20W	24,25
232554	Megan Rose	LaPaz	85 16	4N	20W	26
248830	Sleeper	LaPaz	86 102	4N	20W	26
248832	Downstream	LaPaz	86 0567	4N	20W	26
259813	D6 Placer	LaPaz	86 4195	4N	20W	26
259814	Eastside Placed	LaPaz	86 4196	4N	20W	23
259815	Freeway Placer	LaPaz	86 4179	4N	20W	25
292017	C-6 Placer	LaPaz	86 6719	4N	20W	23
292924	CD7 Placer	LaPaz	86 6943	4N	20W	14,15,23

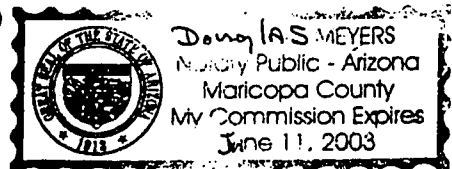
RECEIVED  
B.L.M. STATE OFFICE  
2001 AUG -9 P 2:51  
PHOENIX, ARIZONA

The name and address of the owners of the Claim for which this is prepared is

Roadrunner Prospector's Club Inc.  
P.O. Box 56804  
Phoenix, AZ. 85079

Signature: Lauren W. Carter (Agent)

ON 8/9/01 appeared Lauren W. Carter, before me,  
Douglas Meyers, A Notary in  
the state of Arizona  
county of Maricopa  
Douglas Meyers



When recorded mail to:

Name: Roadrunner Prospector's Club

Address: P.O. Box 56804

City/State/Zip: Phoenix, AZ. 85079

RECEIVED  
P.L.M. STATE OFFICE

2001 AUG -9 P 2: 51

PHOENIX, ARIZONA

**MAINTENANCE FEE PAYMENT IN LIEU OF ASSESSMENT WORK FOR THE UPCOMING ASSESSMENT YEAR BEGINNING SEPTEMBER 1, 2001.**

AMC #	Claim Name	County	County Recording Data	Town-Ship	Range	Section
126406	La Siesta #2	Maricopa	15049 221-222	7N	3W	30
247112	Sando	Maricopa	85 0559653	7N	3W	28
291104	Cass #2	Maricopa	92 0366284	7N	3W	29
308433	Ocotillo #1	Maricopa	90 0506459	7N	3W	17, 20
308434	Ocotillo #2	Maricopa	90 0506460	7N	3W	17, 18
326311	Carrie #1	Maricopa	93 0174157	7N	3W	31
326312	Carrie #2	Maricopa	93 0174158	7N	3W	31
326313	Carrie #3	Maricopa	93 0174160	7N	3W	30
326314	Carrie #4	Maricopa	93 0174159	7N	3W	30
326315	Pennyweight #1	Maricopa	93 0174148	7N	3W	29
326316	Pennyweight #2	Maricopa	93 0174156	7N	3W	29
326317	Gold Club #1	Maricopa	93 0174154	7N	4W	13
326318	Gold Club #2	Maricopa	93 0174151	7N	4W	13
326319	Pat	Maricopa	93 0174152	7N	3W	31
326322	Double R	Maricopa	93 0174149	6N	4W	12
326323	Jake #1	Maricopa	93 0174147	7N	3W	29
326324	Jake #2	Maricopa	93 0174146	7N	3W	29
326325	Jake #3	Maricopa	93 0174145	7N	3W	29
326326	Ocotillo #3	Maricopa	93 0174155	7N	3W	17
326327	Pilgram #1	Maricopa	93 0174153	7N	3W	31
326772	Range Bull # 1	Maricopa	93 0363063	7N	3W	21
327930	Red Bird # 7	Maricopa	93 0897433	7N	3W	17
327931	Red Bird # 8	Maricopa	93 0897432	7N	3W	20
328302	Red Bird # 9	Maricopa	93 0897431	7N	3W	17
328303	Red Bird # 10	Maricopa	93 0819961	7N	3W	17
328698	Cass #4	Maricopa	93 0885578	7N	3W	29
328699	Cass #5	Maricopa	93 0885577	7N	3W	29
328700	Cass #6	Maricopa	93 0885576	7N	3W	29

The name and address of the owners of the Claim for which this is prepared is

Roadrunner Prospector's Club Inc.

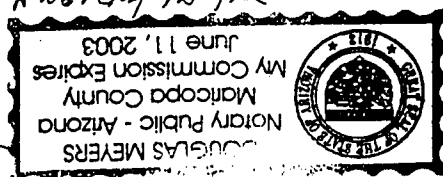
P.O. Box 56804

Phoenix, AZ. 85079

On 8/9/01, appeared Lauren W. Carter, before me, Douglas Meyers, a Notary in the State of Arizona County of Maricopa Douglas Meyers

Page 1 of 2

Signature: Lauren W. Carter (Agent)



28 KC

When recorded mail to:

Name: Roadrunner Prospector's Club  
Address: P.O. Box 56804  
City/State/Zip: Phoenix, AZ. 85079

RECEIVED  
B.L.M. STATE OFFICE

2001 AUG -9 P 2: 51

PHOENIX, ARIZONA

**MAINTENANCE FEE PAYMENT IN LIEU OF ASSESSMENT WORK FOR THE UPCOMING ASSESSMENT YEAR BEGINNING SEPTEMBER 1, 2001.**

AMC #	Claim Name	County	County Recording Data	Town-Ship	Range	Section
328701	Cass #7	Maricopa	93 0885575	7N	3W	29
328702	Cass #8	Maricopa	93 0885574	7N	3W	29
329013	Jake #4	Maricopa	94 0021775	7N	3W	29
329020	RR #1	Maricopa	94 0021782	6N	4W	1
329021	RR #2	Maricopa	94 0021783	6N	4W	1
329022	RR #3	Maricopa	94 0021784	6N	4W	1
329023	RR #4	Maricopa	94 0021785	6N	4W	1
329800	Gypsy Moth 1	Maricopa	94 0218517	7N	3W	21
329801	Gypsy Moth 2	Maricopa	94 0218518	7N	3W	21
331233	Red Basin #1	Maricopa	94 0383049	6N	6W	26
333426	La Siesta #1	Maricopa	94 0185054	7N	3W	30
333427	La Siesta #3	Maricopa	94 0185054	7N	3W	30
338207	Seven Grand	Maricopa	98 0139764	7N	4W	25
339964	RR #5	Maricopa	96 0488373	6N	4W	1
339965	RR #6	Maricopa	96 0488374	6N	4W	1
350275	Gold Bug	Maricopa	98 0535738	6N	6W	26
350276	Gold Master	Maricopa	98 0535739	6N	6W	26
350277	Lobo	Maricopa	98 0535741	6N	6W	26
350278	Mine Lab	Maricopa	98 0535740	6N	6W	26
350279	Webster Mine	Maricopa	98 0535742	6N	6W	26
350280	Whistler	Maricopa	98 0535743	6N	6W	26
350281	Wickenburg	Maricopa	98 0535744	6N	6W	26

22


The name and address of the owners of the Claim for which this is prepared is

Roadrunner Prospector's Club Inc.  
P.O. Box 56804  
Phoenix, AZ. 85079

*On 8/9/01, appeared LAUREN W. CARTER, before me,  
Douglas Meyers, a Notary in  
The State of Arizona  
County of MARICOPA of the*

Signature: *Lauren W. Carter (Agent)*

*Douglas Meyers*



22  
KC



When recorded mail to:

Name: Roadrunner Prospector's Club  
Address: P.O. Box 56804  
City/State/Zip: Phoenix, AZ. 85079

RECEIVED  
B.L.N. OFFICE

2001 AUG -9 P 2:51

PHOENIX, ARIZONA

**MAINTENANCE FEE PAYMENT IN LIEU OF ASSESSMENT WORK FOR THE UPCOMING ASSESSMENT YEAR BEGINNING SEPTEMBER 1, 2001.**

AMC #	Claim Name	County	County Recording Data	Township	Range	Section
11413	Wednesday Hope #4	Yavapai	1015 726	9.5N 10N	2E 2E	20 32
48976	Aquarius #1	Yavapai	0801 192	10N	2E	7
48977	Aquarius #3	Yavapai	0801 194	10N	2E	7, 18
48978	Aquarius #4	Yavapai	0801 195	10N	2E	18
62606	Aquarius #2	Yavapai	1001 437	10N	2E	7
64830	Cat Claw	Yavapai	0912 239	9N	4W	6
74734	Sharon Lee #1	Yavapai	0912 397	11N	1E	35, 36
74735	Sharon Lee #2	Yavapai	0912 398	11N	1E	35
74736	Sharon Lee #3	Yavapai	0912 399	10N	1E	2
74737	Sharon Lee #4	Yavapai	0912 400	10N	1E	1, 2
76951	Merciful Heavens #2	Yavapai	0956 72	12N 11N	1W 1W	33 4
82213	Bean Bag #1	Yavapai	0965 338	12N	1W	28
89414	Bean Bag #2	Yavapai	1249 413	12N	1W	28
89420	Wolf 1	Yavapai	0961 673	11.5N	1E	31
89421	Wolf 2	Yavapai	0961 674	11.5N	1E	31
89422	Wolf 3	Yavapai	0961 675	11.5N	1E	31
89423	Wolf 4	Yavapai	0961 676	11.5N	1E	31
92803	Goodwin #1	Yavapai	1058 779	12N	1W	28, 33
95198	Gold Palace I	Yavapai	1256 447-448	12N	1W	19
95199	Gold Palace II	Yavapai	1256 450-451	12N	1W	19
95200	Gold Palace III	Yavapai	1256 453-454	12N	1W	19
95201	Gold Palace IV	Yavapai	1256 456-457	12N	1W	19
95202	Gold Palace V	Yavapai	1256 459-460	12N	1W	19
95203	More Than Lot Of Rock	Yavapai	1256 462-463	12N	1W	19
95204	Lots Of Rock	Yavapai	1256 465-466	12N	1W	19
95205	Gold Palace VIII	Yavapai	1256 468-469	12N	1W	30

The name and address of the owners of the Claim for which this is prepared is

Roadrunner Prospector's Club Inc.  
P.O. Box 56804  
Phoenix, AZ. 85079

Signature: Lauren W. Carter (Agent)

ON 8/9/01, Lauren W. Carter appeared before me, Douglas Ebers, Notary Public, State of Arizona, Maricopa County.

My Commission Expires June 11, 2003

26 KC

When recorded mail to:

Name: Roadrunner Prospector's Club  
Address: P.O. Box 56804  
City/State/Zip: Phoenix, AZ. 85079

RECEIVED  
B.L.M. STATE OFFICE

2001 AUG -9 P 2:52

PHOENIX, ARIZONA

**MAINTENANCE FEE PAYMENT IN LIEU OF ASSESSMENT WORK FOR THE UPCOMING ASSESSMENT YEAR BEGINNING SEPTEMBER 1, 2001.**

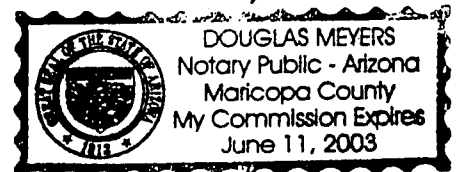
AMC #	Claim Name	County	County Recording Data	Township	Range	Section
96051	JDR 1	Yavapai	1267 825-826	12.5N	2W	21
96052	JDR 2	Yavapai	1267 827-828	12.5N	2W	21
96053	JDR 3	Yavapai	1267 829-830	12.5N 13N	2W	21 33
102389	Mandella 2 & 3	Yavapai	1293 289-290	10N	2E	30
112605	Laura Kay #1	Yavapai	1331 563-565	10N	1E	12,13
112606	Janet Lynn #2	Yavapai	1331 561	10N	1E	12,13
126534	Mandella 6	Yavapai	1371 335-336	10N	2E	31
126535	Mandella 7	Yavapai	1437 985	10N	2E	30
126536	Mandella 8	Yavapai	1371 339-340	10N	2E	30
126537	Mandella 9	Yavapai	1371 341-342	10N	2E	30
126538	Mandella 10	Yavapai	1371 343-344	10N	2E	31
129334	Mandella 12	Yavapai	1376 706-708	10N	2E	30
130489	Protecto #2	Yavapai	1381 826-827	12N	1W	33
142356	Donkey Mine #4	Yavapai	1422 292-293	12N	1W	33
157621	Mandella 14	Yavapai	1436 981-982	10N	2E	30
170911	Wednesday Hope #1	Yavapai	1467 691	10N	2E	31
174224	Big Rock #1	Yavapai	1469 76-77	12N	1W	12,11
174225	Big Rock #2	Yavapai	1469 78-79	12N	1W	10
191670	Roadrunner #1	Yavapai	1514 754-755	12.5N	1W	25
191671	Roadrunner #2	Yavapai	1514 756-757	12.5N	1W	25
196365	Turkey Buzzard #1	Yavapai	1529 712	11N	3E	30
235841	Betty 4	Yavapai	1713 778	12N	1W	14
235842	Betty 5	Yavapai	1713 780	12N	1W	14
236096	Gary's Place #1A	Yavapai	1714 194	12N	1W	14
244561	Gold Dust #2	Yavapai	1781 512	11N	3E	30
254410	JackAss	Yavapai	20570	11N	1E	Unsurveyed
254411	Hinny	Yavapai	20571	11N	1E	Unsurveyed
254412	Jenny	Yavapai	20569	11N	1E	Unsurveyed

The name and address of the owners of the Claim for which this is prepared is

Roadrunner Prospector's Club Inc.  
P.O. Box 56804  
Phoenix, AZ. 85079

*On 8/9/01, appeared Lauren W. Carter, before me  
Douglas Meyers, a Notary in  
the State of Arizona*

Signature: *Lauren W. Carter (Agent)*



*28 KC*

When recorded mail to:

Name: Roadrunner Prospector's Club

Address: P.O. Box 56804

City/State/Zip: Phoenix, AZ. 85079

RECEIVED  
BILLY STATE OFFICE

2001 AUG -9 P 2: 52

MAINTENANCE FEE PAYMENT IN LIEU OF ASSESSMENT WORK FOR THE UPCOMING ASSESSMENT YEAR BEGINNING SEPTEMBER 1, 2001.

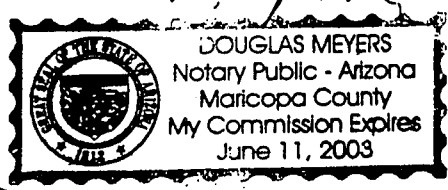
AMC #	Claim Name	County	County Recording Data	Township	Range	Section
258455	Turkey Buzzard Ext.	Yavapai	1838 870	11N	3E	30
258456	Turkey Buzzard #2	Yavapai	1838 872	11N	3E	30
258457	Turkey Buzzard #3	Yavapai	1838 874	11N	3E	30
258458	Turkey Buzzard #4	Yavapai	1838 876	11N	3E	30
280730	Camp #1	Yavapai	2016 295	12N	1W	28,33
280731	Camp #2	Yavapai	2017 343-344	12N	1W	33
281321	Camp #3	Yavapai	2017 952	12N	1W	28
281322	Camp #4	Yavapai	2017 954	12N	1W	28
300332	Wolf 5	Yavapai	2208 526-527	11.5N	1E	31
300333	Wolf 6	Yavapai	2208 524-525	11N	1E	6
313839	RR Humbug #1	Yavapai	2352 464	8N	1E	31
313840	RR Humbug #2	Yavapai	2352 401	8N	1E	31
314304	Oro De Valenzuela	Yavapai	3436 378-002	11N	1E	14
314631	RR Humbug #3	Yavapai	2360 845	8N	1E	29,30,31
316493	Aquarius Extension	Yavapai	2402 767	10N	2E	18
321061	Lefty #2	Yavapai	2479 560-561	8N	1E	30
327992	Hidden Treasure	Yavapai	2702 537-538	12N	2W	25,30,36
328593	CeeDee #2	Yavapai	2742 961	8N	1W	5
328594	CeeDee #3	Yavapai	2742 963	8N	1W	5
328595	CeeDee #4	Yavapai	2742 965	8N	1W	5
328597	CeeDee #7	Yavapai	2742 969	8N	1W	4
328598	CeeDee #8	Yavapai	2742 971	8N	1W	4
328600	D. Udder 2	Yavapai	2742 975	8N	1W	14
328601	D. Udder 3	Yavapai	2742 977	8N	1W	14
328602	D. Udder 4	Yavapai	2742 979	8N	1W	14
328603	D. Udder 5	Yavapai	2742 981	8N	1W	23
328604	D. Udder 6	Yavapai	2742 983	8N	1W	23
328605	Burro #1	Yavapai	2742 988-989	12N	1W	33
328606	Burro #2	Yavapai	2742 986-978	11N	1W	4

The name and address of the owners of the Claim for which this is prepared is

Roadrunner Prospector's Club Inc.  
P.O. Box 56804  
Phoenix, AZ. 85079

*On 8/5/01, appeared Lauren W. Carter, before me  
Douglas Meyers, a Notary  
in the State of Arizona  
County of Maricopa  
Douglas Meyers*

Signature: *Lauren W. Carter (Agent)*



29 KC



When recorded mail to:

Name: Roadrunner Prospector's Club  
Address: P.O. Box 56804  
City/State/Zip: Phoenix, AZ. 85079

RECEIVED  
COUNTY CLERK'S OFFICE

2001 AUG -9 P 2:52

PHOENIX, ARIZONA

**MAINTENANCE FEE PAYMENT IN LIEU OF ASSESSMENT WORK FOR THE UPCOMING ASSESSMENT YEAR BEGINNING SEPTEMBER 1, 2001.**


AMC #	Claim Name	County	County Recording Data	Township	Range	Section
328690	Calf #2	Yavapai	2746 689	8N	1W	10
328691	Calf #3	Yavapai	2746 691	8N	1W	10
328692	Calf #4	Yavapai	2746 693	8N	1W	10
328693	Calf #5	Yavapai	2746 695	8N	1W	10
328694	D. Udder 7	Yavapai	2746 697	8N	1W	23
328695	D. Udder 8	Yavapai	2746 699	8N	1W	23
328696	D. Udder 9	Yavapai	2746 701	8N	1W	14
328703	CeeDee #1	Yavapai	2746 703	8N	1W	5
328704	CeeDee #5	Yavapai	2746 705	8N	1W	5
328705	Genes Dream	Yavapai	2746 707-708	9.5N	2E	20,21
329318	Blasted Flats	Yavapai	2777 216	11N	1W	4
329388	Bad Luck	Yavapai	2780 912-913	12N	1W	14 23
329389	No Luck	Yavapai	2780 914-915	12N	1W	23
329390	Good Luck	Yavapai	2780 916-917	12N	1W	23 24
329391	Great Luck	Yavapai	2780 918-919	12N	1W	24
329392	Clinton	Yavapai	2780 920-921	12N	1W	30
				12N	2W	25
329393	Clyde	Yavapai	2780 922-923	12N	1W	30
				12N	2W	25
329394	Bonny	Yavapai	2780 924-925	2N	1W	30
335315	Lady Bug	Yavapai	3072 835-003	13N	2W	33
336288	Brave #1	Yavapai	3124 365-366	10N	2W	6
336289	Brave #2	Yavapai	3124 367-368	10N	2W	6
336290	Brave #3	Yavapai	3124 369-370	10N	2W	6
336291	Brave #4	Yavapai	3124 371-372	10N	2W	6
344338	Ambush Canyon	Yavapai	3353 481-482	7N	2W	10
344339	Hideout	Yavapai	3353 483-484	7N	2W	10
344340	Hold-up Creek	Yavapai	3353 485-486	7N	2W	10

The name and address of the owners of the Claim for which this is prepared is

Roadrunner Prospector's Club Inc.  
P.O. Box 56804  
Phoenix, AZ. 85079

*On 8/9/01, appeared LAUREN W. CARTER, before me  
Douglas Meyers, a Notary in  
the State of Arizona*

Signature: Lauren W. Carter (Agent) County of Yavapai



26 KC

When recorded mail to:

Name: Roadrunner Prospector's Club  
Address: P.O. Box 56804  
City/State/Zip: Phoenix, AZ. 85079

RECEIVED  
B.L.M. STATE OFFICE

2001 AUG -9 P 2: 52

PHOENIX, ARIZONA

**MAINTENANCE FEE PAYMENT IN LIEU OF ASSESSMENT WORK FOR THE UPCOMING ASSESSMENT YEAR BEGINNING SEPTEMBER 1, 2001.**

AMC #	Claim Name	County	County Recording Data	Town-ship	Range	Section
344341	Picnic Placer	Yavapai	3353 487-488	7N	2W	10
344342	Kathi's Place	Yavapai	3353 489-490	7N	2W	11
344343	Tres Creeks	Yavapai	3353 491-492	7N	2W	10
344344	Bitter Creek Stage Stop	Yavapai	3353 461-462	7N	2W	9
344345	Dos Creeks	Yavapai	3353 463-464	7N	2W	9
344346	Grand View	Yavapai	3353 465-466	7N	2W	9
344347	Patty Lou	Yavapai	3353 467-468	7N	2W	9
344348	Up There	Yavapai	3353 469-470	7N	2W	9
344349	Wild Burro	Yavapai	3353 471-472	7N	2W	9
344350	Bitter Creek Flats	Yavapai	3353 473-474	7N	2W	11
344351	Champie	Yavapai	3353 475-476	8N	1W	28
344352	Horseshoe Bend	Yavapai	3353 477-478	8N	1W	28
344353	Red Creek	Yavapai	3353 479-480	8N	1W	28
345304	Resort # 1	Yavapai	3426 885-002	8N	1W	23
345305	Resort # 2	Yavapai	3426 885-002	8N	1W	23

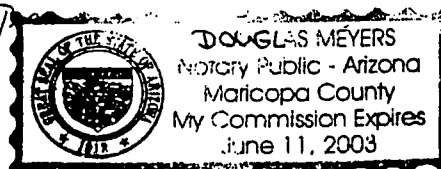
15

The name and address of the owners of the Claim for which this is prepared is

Roadrunner Prospector's Club Inc.  
P.O. Box 56804  
Phoenix, AZ. 85079

ON 8/9/01, appeared LAUREN W. CARTER, before me,  
Douglas Meyers a Notary in T.  
State of ARIZ  
County of MARICOPA

Signature: Lauren W. Carter (Agent)



15  
KL

**United States Department of the Interior**  
**Bureau of Land Management**  
 BUSINESS & SUPPORT SVCS DIV  
 222 N CENTRAL AVE  
 PHOENIX, AZ 85004 -2203  
 Phone: (602) 417-9200

Receipt	
No:	353570

**Transaction #:** 371807  
**Date of Transaction:** 08/09/2001

**CUSTOMER:** ROADRUNNER PROSPECTOR'S CLUB  
 P.O. BOX 56804  
 PHOENIX, AZ 85079

LINE #	QTY	COMMODITY / SUBJECT / ACTION / PRODUCT	REMARKS	UNIT PRICE	TOTAL
1	1.00	LOCATABLE MINERALS / MINING CLAIMS-NOT NEW-UNADJUD, ONE AUTH NO. ONLY / MINING CLAIM MONEY RECEIVED (455)	MAINT FEES 2002 (210)	- n/a -	\$21,000.00
<b>TOTAL:</b>					<b>\$21,000.00</b>

PAYMENT INFORMATION			
1	AMOUNT:	\$21,000.00	POSTMARKED: N/A
	TYPE:	CHECK	RECEIVED: 08/09/2001
	CHECK NO:	4508	
	NAME:	ROADRUNNER PROSPECTOR'S CLUB P.O. BOX 56804 PHOENIX AZ 85079	

REMARKS

CASE SERIAL NUMBER INFORMATION		
TRNS #	LINE #	CASES
371807	1	AMC326754/\$21000.00

This receipt was generated by the automated BLM Collections and Billings System and is a paper representation of a portion of the official electronic record contained therein.



350275-329388-316493-258457-259812, 2-80730-281321-  
 329800-321061-29110-292017-292924-300332-  
 331232-326311-308433-313836-314304-314626  
 333426-326772-308433-313836-314304-314626  
 335315-326754-236096, 244561, 247112, 248793, 254410  
 336288- Lead #: 36282, 38911, 48976, 62606, 64830-  
 338207-327992-74734, 76950, 82212, 89414, 92803,  
 339964-327930-95198, 96051, 102389, 112605, 11413-  
 344350 328302-126534, 126405, 127666, 129334, 130488  
 344344 328593-142355, 157621, 170911, 174224, 191670-  
 344338 328689-  
 345304 329013-196365, 211542, 232554, 235841-  
 347608 329318-

Receipt #: 174834

Amount Received: 21,000<sup>00</sup>

Date: 8/23/00

Transaction #: 188046

AMC #	Code	\$\$\$\$
36282-36283	482	200
38911		100
48976-48978		300
62606		100
64830		100
74734-74737		400
76951		100
82213		100
89414		100
89420-89423		400
92803		100
95198-95205		800
96051-96053		300
102389		100
112605-112606		200

AMC #	Code	\$\$\$\$
11413		100
126534-126538		500
126406		400
127666-127669		400
129334		100
130489		100
142356		100
157621		100
170911		100
174224-174225		200
191670-191671		200
196365		100
211542		100
232554		100
235841-235842		200

Total: 5900

- 480----POL-----\$5
- 481----NOI-----\$5
- 482----Maint.---\$100
- 396----Trf.-----\$5
- 635----Amd.-----\$5
- 379----Refund

Entered: [Signature] 8/25/00  
Date

Verified: [Signature] 10-1-00  
Date

Sent to Accounts: 10-1-00  
Date

Earned by Accounts: \_\_\_\_\_  
Date

Receipt #: 174834

Lead #: \_\_\_\_\_

Amount Received: 8/23/00

Date: \_\_\_\_\_

Transaction #: \_\_\_\_\_

AMC #	Code	\$\$\$\$
236096	482	100
244561		100
247112		100
248830		100
248832		100
254410 - 254412		300
258455 - 258458		400
259813 - 259815		300
280730 - 280731		200
281321 - 281322		200
291104		100
292017		100
292924		100
300332 - 300333		200
308433 - 308434		200

AMC #	Code	\$\$\$\$
313839 - 313840	482	200
314304		100
314631		100
316493		100
321061		100
326311 - 326319		900
326322 - 326327		600
326754 - 326772		1900
327992		100
327930 - 327931		200
328302 - 328303		200
328593 - 328595		300
328597 - 328598		200
328600 - 328606		700
328690 - 328696		700

Total: 9000

- 480----POL-----\$5
- 481----NOI-----\$5
- 482----Maint.---\$100
- 396----Trf.-----\$5
- 635----Amd.-----\$5
- 379----Refund

Entered: 8/23/00  
Date

Verified: [Signature]  
Date 10-1-00

Sent to Accounts: 10-1-00  
Date

Earned by Accounts: \_\_\_\_\_  
Date





When recorded mail to:

Name: Roadrunner Prospector's Club

Address: P.O. Box 56804

City/State/Zip: Phoenix, AZ. 85079

**MAINTENANCE FEE PAYMENT IN LIEU OF ASSESSMENT WORK FOR THE UPCOMING ASSESSMENT YEAR BEGINNING SEPTEMBER 1, 2000.**

AMC #	Claim Name	County	County Recording Data	Township	Range	Section
36282 ✓	Bedrock #1	Gila	340 453-454	1N	13E	11
36283 ✓	Bedrock #2	Gila	598 690-691	1N	13E	11
127666 ✓	Diamond #1	Gila	598 692-693	1N	13E	14
127667 ✓	Diamond #2	Gila	598 690-691	1N	13E	14
127668 ✓	Diamond #3	Gila	598 694-695	1N	13E	11
127669 ✓	Diamond #4	Gila	529 222-223	1N	13E	2
211542 -	The Gamble	Gila	601 997-998	1N	13E	11

RECEIVED  
B.L.M. STATE OFFICE

2000 AUG 23 P 1:00

PHOENIX, ARIZONA

9.00 +  
 28.00 +  
 1.00 +  
 12.00 +  
 18.00 +  
 27.00 +  
 28.00 +  
 29.00 +  
 27.00 +  
 13.00 +  
 7.00 +  
 21.00 +

*MJ*  
*8/23/00*

**ENTERED INTO COMPUTER**

*8/15* SEP 25 2000  
*Aug*

**VERIFIED**


*for 10-1-00*

The name and address of the owners of the Claim for which this is prepared

Roadrunner Prospector's Club Inc.

P.O. Box 56804

Phoenix, AZ. 85079



Signature: Lauren W. Porter (Agent) Signed this 27<sup>th</sup> day of July, 2000  
*Douglas Meyers*

7

When recorded mail to:

Name: Roadrunner Prospector's Club  
Address: P.O. Box 56804  
City/State/Zip: Phoenix, AZ 85079


PHOENIX, ARIZONA

**MAINTENANCE FEE PAYMENT IN LIEU OF ASSESSMENT WORK FOR THE UPCOMING ASSESSMENT YEAR BEGINNING SEPTEMBER 1, 2000.**

AMC #	Claim Name	County	County Recording Data	Township	Range	Section
11413	Wednesday Hope #4	Yavapai	1015 726	9.5N 10N	2E	20 32
48976	Aquarius #1	Yavapai	0801 192	10N	2E	7
48977	Aquarius #3	Yavapai	0801 194	10N	2E	7, 18
48978	Aquarius #4	Yavapai	0801 195	10N	2E	18
62606	Aquarius #2	Yavapai	1001 437	10N	2E	7
64830	Cat Claw	Yavapai	0912 239	9N	4W	6
74734	Sharon Lee #1	Yavapai	0912 397	11N	1E	35, 36
74735	Sharon Lee #2	Yavapai	0912 398	11N	1E	35
74736	Sharon Lee #3	Yavapai	0912 399	10N	1E	2
74737	Sharon Lee #4	Yavapai	0912 400	10N	1E	1, 2
76951	Merciful Heavens #2	Yavapai	0956 72	12N 11N	1W	33 4
82213	Bean Bag #1	Yavapai	0965 338	12N	1W	28
89414	Bean Bag #2	Yavapai	1249 413	12N	1W	28
89420	Wolf 1	Yavapai	0961 673	11.5N	1E	31
89421	Wolf 2	Yavapai	0961 674	11.5N	1E	31
89422	Wolf 3	Yavapai	0961 675	11.5N	1E	31
89423	Wolf 4	Yavapai	0961 676	11.5N	1E	31
92803	Goodwin #1	Yavapai	1058 779	12N	1W	28, 33
95198	Gold Palace I	Yavapai	1256 447-448	12N	1W	19
95199	Gold Palace II	Yavapai	1256 450-451	12N	1W	19
95200	Gold Palace III	Yavapai	1256 453-454	12N	1W	19
95201	Gold Palace IV	Yavapai	1256 456-457	12N	1W	19
95202	Gold Palace V	Yavapai	1256 459-460	12N	1W	19
95203	More Than Lot Of Rock	Yavapai	1256 462-463	12N	1W	19
95204	Lots Of Rock	Yavapai	1256 465-466	12N	1W	19
95205	Gold Palace VIII	Yavapai	1256 468-469	12N	1W	30
96051	JDR 1	Yavapai	1267 825-826	12.5N	2W	21

The name and address of the owners of the Claim for which this is prepared is

**Roadrunner Prospector's Club Inc.**  
**P.O. Box 56804**  
**Phoenix, AZ. 85079**



Signature: Lauren W. Carter (Agent) Signed this 27th day of July, 2000  
Douglas Meyers

**ENTERED INTO COMPUTER**

13 AUG 25 2000

(27)

When recorded mail to:

Name: Roadrunner Prospector's Club

Address: P.O. Box 56804

City/State/Zip: Phoenix, AZ. 85079

PHOENIX, ARIZONA

RECEIVED  
OFFICE  
AUG 23 12:59

**MAINTENANCE FEE PAYMENT IN LIEU OF ASSESSMENT WORK FOR THE UPCOMING ASSESSMENT YEAR BEGINNING SEPTEMBER 1, 2000.**


AMC #	Claim Name	County	County Recording Data	Township	Range	Section
96052	JDR 2	Yavapai	1267 827-828	12.5N	2W	21
96053	JDR 3	Yavapai	1267 829-830	12.5N 13N	2W 2W	21 33
102389	Mandella 2 & 3	Yavapai	1293 289-290	10N	2E	30
112605	Laura Kay #1	Yavapai	1331 563-565	10N	1E	12,13
112606	Janet Lynn #2	Yavapai	1331 561	10N	1E	12,13
126534	Mandella 6	Yavapai	1371 335-336	10N	2E	31
126535	Mandella 7	Yavapai	1437 985	10N	2E	30
126536	Mandella 8	Yavapai	1371 339-340	10N	2E	30
126537	Mandella 9	Yavapai	1371 341-342	10N	2E	30
126538	Mandella 10	Yavapai	1371 343-344	10N	2E	31
129334	Mandella 12	Yavapai	1376 706-708	10N	2E	30
130489	Protecto #2	Yavapai	1381 826-827	12N	1W	33
142356	Donkey Mine #4	Yavapai	1422 292-293	12N	1W	33
157621	Mandella 14	Yavapai	1436 981-982	10N	2E	30
170911	Wednesday Hope #1	Yavapai	1467 691	10N	2E	31
174224	Big Rock #1	Yavapai	1469 76-77	12N	1W	12,11
174225	Big Rock #2	Yavapai	1469 78-79	12N	1W	10
191670	Roadrunner #1	Yavapai	1514 754-755	12.5N	1W	25
191671	Roadrunner #2	Yavapai	1514 756-757	12.5N	1W	25
196365	Turkey Buzzard #1	Yavapai	1529 712	11N	3E	30
235841	Betty 4	Yavapai	1713 778	12N	1W	14
235842	Betty 5	Yavapai	1713 780	12N	1W	14
236096	Gary's Place #1A	Yavapai	1714 194	12N	1W	14
244561	Gold Dust #2	Yavapai	1781 512	11N	3E	30
254410	JackAss	Yavapai	20570	11N	1E	Unsurveyed
254411	Hinny	Yavapai	20571	11N	1E	Unsurveyed
254412	Jenny	Yavapai	20569	11N	1E	Unsurveyed
258455	Turkey Buzzard Ext.	Yavapai	1838 870	11N	3E	30

The name and address of the owners of the Claim for which this is

Roadrunner Prospector's Club Inc.

P.O. Box 56804

Phoenix, AZ. 85079



10-1-00

Signature: Lauren W. Carter (Agent)

*Signed this 27th day of July, 2000  
Douglas Meyers*

**ENTERED INTO COMPUTER**

(28)



When recorded mail to:

Name: Roadrunner Prospector's Club

Address: P.O. Box 56804


City/State/Zip: Phoenix, AZ. 85079

**MAINTENANCE FEE PAYMENT IN LIEU OF ASSESSMENT WORK FOR THE UPCOMING ASSESSMENT YEAR BEGINNING SEPTEMBER 1, 2000.**

AMC #	Claim Name	County	County Recording Data	Township	Range	Section
38911 ✓	Diablo Placer	LaPaz	1089 958-959	4N	20W	24,25
232554 ✓	Megan Rose	LaPaz	85 16	4N	20W	26
248830 ✓	Sleeper	LaPaz	86 102	4N	20W	26
248832 ✓	Downstream	LaPaz	86 0567	4N	20W	26
259813 ✓	D6 Placer	LaPaz	86 4195	4N	20W	26
259814 ✓	Eastside Placer	LaPaz	86 4196	4N	20W	23
259815 ✓	Freeway Placer	LaPaz	86 4179	4N	20W	25
292017 ✓	C-6 Placer	LaPaz	86 6719	4N	20W	23
292924 ✓	CD7 Placer	LaPaz	86 6943	4N	20W	14,15,23

RECEIVED  
CLERK'S OFFICE  
2000 AUG 23 P 12:56  
PHOENIX, ARIZONA

(9)



The name and address of the owners of the Claim for which this is prepared is

Roadrunner Prospector's Club Inc.  
P.O. Box 56804  
Phoenix, AZ. 85079

Signature: Lauren W. Carter (Agent)

State of Ariz  
County of Maricopa  
Signed this 2<sup>nd</sup> day of July, 2000  
Douglas Meyers  
10-1-00

ENTERED INTO COMPUTER  
83 AUG 25 2000

When recorded mail to:

Name: Roadrunner Prospector's Club

Address: P.O. Box 56804

City/State/Zip: Phoenix, AZ. 85079

**MAINTENANCE FEE PAYMENT IN LIEU OF ASSESSMENT WORK FOR THE UPCOMING ASSESSMENT YEAR BEGINNING SEPTEMBER 1, 2000.**

AMC #	Claim Name	County	County Recording Data	Township	Range	Section
326754	Keystone #1	Pinal	1922 836	5S	15E	4
326755	Keystone #2	Pinal	1922 838	5S	15E	4
326756	Keystone #3	Pinal	1922 840	5S	15E	4
326757	Keystone #4	Pinal	1922 842	5S	15E	4
326758	Keystone #5	Pinal	1922 844	5S	15E	4
326759	Keystone #6	Pinal	1922 846	5S	15E	4
326760	Keystone #7	Pinal	1922 848	5S	15E	4
326761	Keystone #8	Pinal	1922 850	5S	15E	4
326762	Keystone #9	Pinal	1922 852	5S	15E	4
326763	Keystone #10	Pinal	1922 854	5S	15E	4
326764	Keystone #11	Pinal	1922 856	5S	15E	4
326765	Keystone #12	Pinal	1922 858	5S	15E	4
326766	Keystone #13	Pinal	1922 860	5S	15E	4
326767	Keystone #14	Pinal	1922 862	5S	15E	4
326768	Keystone #15	Pinal	1922 864	4S	15E	33
326769	Keystone #16	Pinal	1922 866	4S	15E	33
326770	Keystone #17	Pinal	1922 868	4S	15E	33
326771	Keystone #18	Pinal	1922 870	4S	15E	33

VERIFIED  
10.1.00

PHOENIX, ARIZONA

2000 AUG 23 P 12:58


RECEIVED  
B.L.M. STATE OFFICE

The name and address of the owners of the Claim for which this is prepared is

Roadrunner Prospector's Club Inc.

P.O. Box 56804

Phoenix, AZ. 85079



Signature: Lauren W. Carter (Agent) Signed this 27th day of July, 2000  
Douglas Meyers

**ENTERED INTO COMPUTER**

15 AUG 25 2000

18

When recorded mail to:

Name: Roadrunner Prospector's Club  
Address: P.O. Box 56804  
City/State/Zip: Phoenix, AZ 85079


PHOENIX, ARIZONA

**MAINTENANCE FEE PAYMENT IN LIEU OF ASSESSMENT WORK FOR THE UPCOMING ASSESSMENT YEAR BEGINNING SEPTEMBER 1, 2000.**

AMC #	Claim Name	County	County Recording Data	Town-Ship	Range	Section
126406	La Siesta #2	Maricopa	15049 221-222	7N	3W	30
247112	Sando	Maricopa	85 0559653	7N	3W	28
291104	Cass #2	Maricopa	92 0366284	7N	3W	29
308433	Ocotillo #1	Maricopa	90 0506459	7N	3W	17, 20
308434	Ocotillo #2	Maricopa	90 0506460	7N	3W	17, 18
326311	Carrie #1	Maricopa	93 0174157	7N	3W	31
326312	Carrie #2	Maricopa	93 0174158	7N	3W	31
326313	Carrie #3	Maricopa	93 0174160	7N	3W	30
326314	Carrie #4	Maricopa	93 0174159	7N	3W	30
326315	Pennyweight #1	Maricopa	93 0174148	7N	3W	29
326316	Pennyweight #2	Maricopa	93 0174156	7N	3W	29
326317	Gold Club #1	Maricopa	93 0174154	7N	4W	13
326318	Gold Club #2	Maricopa	93 0174151	7N	4W	13
326319	Pat	Maricopa	93 0174152	7N	3W	31
326322	Double R	Maricopa	93 0174149	6N	4W	12
326323	Jake #1	Maricopa	93 0174147	7N	3W	29
326324	Jake #2	Maricopa	93 0174146	7N	3W	29
326325	Jake #3	Maricopa	93 0174145	7N	3W	29
326326	Ocotillo #3	Maricopa	93 0174155	7N	3W	17
326327	Pilgram #1	Maricopa	93 0174153	7N	3W	31
326772	Range Bull # 1	Maricopa	93 0363063	7N	3W	21
327930	Red Bird # 7	Maricopa	93 0897433	7N	3W	17
327931	Red Bird # 8	Maricopa	93 0897432	7N	3W	20
328302	Red Bird # 9	Maricopa	93 0897431	7N	3W	17
328303	Red Bird # 10	Maricopa	93 0819961	7N	3W	17
328698	Cass #4	Maricopa	93 0885578	7N	3W	29
328699	Cass #5	Maricopa	93 0885577	7N	3W	29
328700	Cass #6	Maricopa	93 0885576	7N	3W	29

The name and address of the owners of the Claim for which this is prepared

Roadrunner Prospector's Club Inc.  
P.O. Box 56804  
Phoenix, AZ. 85079



Signature: Lauren W. Carter (Agent) Signed this 27th of July, 2000  
Douglas Meyers

28

**ENTERED INTO COMPUTER**

AUG 25 2000



When recorded mail to:

Name: Roadrunner Prospector's Club

Address: P.O. Box 56804

City/State/Zip: Phoenix, AZ, 85079

PHOENIX, ARIZONA


RECEIVED  
COUNTY CLERK'S OFFICE  
AUG 23 12:59

**MAINTENANCE FEE PAYMENT IN LIEU OF ASSESSMENT WORK FOR THE UPCOMING ASSESSMENT YEAR BEGINNING SEPTEMBER 1, 2000.**

AMC #	Claim Name	County	County Recording Data	Township	Range	Section
258456	Turkey Buzzard #2	Yavapai	1838 872	11N	3E	30
258457	Turkey Buzzard #3	Yavapai	1838 874	11N	3E	30
258458	Turkey Buzzard #4	Yavapai	1838 876	11N	3E	30
280730	Camp #1	Yavapai	2016 295	12N	1W	28,33
280731	Camp #2	Yavapai	2017 343-344	12N	1W	33
281321	Camp #3	Yavapai	2017 952	12N	1W	28
281322	Camp #4	Yavapai	2017 954	12N	1W	28
300332	Wolf 5	Yavapai	2208 526-527	11.5N	1E	31
300333	Wolf 6	Yavapai	2208 524-525	11N	1E	6
313839	RR Humbug #1	Yavapai	2352 464	8N	1E	31
313840	RR Humbug #2	Yavapai	2352 401	8N	1E	31
314304	Oro De Valenzuela	Yavapai	3436 378-002	11N	1E	14
314631	RR Humbug #3	Yavapai	2360 845	8N	1E	29,30,31
316493	Aquarius Extension	Yavapai	2402 767	10N	2E	18
321061	Lefty #2	Yavapai	2479 560-561	8N	1E	30
327992	Hidden Treasure	Yavapai	2702 537-538	12N	2W	25,30,36
328593	CeeDee #2	Yavapai	2742 961	8N	1W	5
328594	CeeDee #3	Yavapai	2742 963	8N	1W	5
328595	CeeDee #4	Yavapai	2742 965	8N	1W	5
328597	CeeDee #7	Yavapai	2742 969	8N	1W	4
328598	CeeDee #8	Yavapai	2742 971	8N	1W	4
328600	D. Udder 2	Yavapai	2742 975	8N	1W	14
328601	D. Udder 3	Yavapai	2742 977	8N	1W	14
328602	D. Udder 4	Yavapai	2742 979	8N	1W	14
328603	D. Udder 5	Yavapai	2742 981	8N	1W	23
328604	D. Udder 6	Yavapai	2742 983	8N	1W	23
328605	Burro #1	Yavapai	2742 988-989	12N	1W	33
328606	Burro #2	Yavapai	2742 986-978	11N	1W	4
328690	Calf #2	Yavapai	2746 689	8N	1W	10

The name and address of the owners of the Claim for which this is prepared is

Roadrunner Prospector's Club Inc.  
P.O. Box 56804  
Phoenix, AZ, 85079



Signature: Lauren W. Carter (Agent)

Signed This 27th day of July, 2000  
Douglas Meyers

ENTERED INTO COMPUTER

AUG 25 2000

Page 3 of 5

(29)

When recorded mail to:

Name: Roadrunner Prospector's Club OFFICE

Address: P.O. Box 56804

City/State/Zip: Phoenix, AZ. 85079 P 12: 59


PHOENIX, ARIZONA

**MAINTENANCE FEE PAYMENT IN LIEU OF ASSESSMENT WORK FOR THE UPCOMING ASSESSMENT YEAR BEGINNING SEPTEMBER 1, 2000.**

AMC #	Claim Name	County	County Recording Data	Township	Range	Section
328691	Calf #3	Yavapai	2746 691	8N	1W	10
328692	Calf #4	Yavapai	2746 693	8N	1W	10
328693	Calf #5	Yavapai	2746 695	8N	1W	10
328694	D. Udder 7	Yavapai	2746 697	8N	1W	23
328695	D. Udder 8	Yavapai	2746 699	8N	1W	23
328696	D. Udder 9	Yavapai	2746 701	8N	1W	14
328703	CeeDee #1	Yavapai	2746 703	8N	1W	5
328704	CeeDee #5	Yavapai	2746 705	8N	1W	5
328705	Genes Dream	Yavapai	2746 707-708	9.5N	2E	20,21
329318	Blasted Flats	Yavapai	2777 216	11N	1W	4
329388	Bad Luck	Yavapai	2780 912-913	12N	1W	14 23
329389	No Luck	Yavapai	2780 914-915	12N	1W	23
329390	Good Luck	Yavapai	2780 916-917	12N	1W	23 24
329391	Great Luck	Yavapai	2780 918-919	12N	1W	24
329392	Clinton	Yavapai	2780 920-921	12N	1W	30
				12N	2W	25
329393	Clyde	Yavapai	2780 922-923	12N	1W	30
				12N	2W	25
329394	Bonny	Yavapai	2780 924-925	2N	1W	30
335315	Lady Bug	Yavapai	3072 835-003	13N	2W	33
336288	Brave #1	Yavapai	3124 365-366	10N	2W	6
336289	Brave #2	Yavapai	3124 367-368	10N	2W	6
336290	Brave #3	Yavapai	3124 369-370	10N	2W	6
336291	Brave #4	Yavapai	3124 371-372	10N	2W	6
344338	Ambush Canyon	Yavapai	3353 481-482	7N	2W	10
344339	Hideout	Yavapai	3353 483-484	7N	2W	10
344340	Hold-up Creek	Yavapai	3353 485-486	7N	2W	10
344341	Picnic Placer	Yavapai	3353 487-488	7N	2W	10
344342	Kathi's Place	Yavapai	3353 489-490	7N	2W	11

The name and address of the owners of the Claim for which this is prepared is

Roadrunner Prospector's Club Inc.  
P.O. Box 56804  
Phoenix, AZ. 85079



Signature: Lauren W. Porter (Agent)

*Signed this 27th day of July, 2000*  
*Douglas Meyers*

27

When recorded mail to:

Name: Roadrunner Prospector's Club

Address: P.O. Box 56804

City/State/Zip: Phoenix, AZ. 85079

**MAINTENANCE FEE PAYMENT IN LIEU OF ASSESSMENT WORK FOR THE UPCOMING ASSESSMENT YEAR BEGINNING SEPTEMBER 1, 2000.**

AMC #	Claim Name	County	County Recording Data	Township	Range	Section
344343	Tres Creeks	Yavapai	3353 491-492	7N	2W	10
344344	Bitter Creek Stage Stop	Yavapai	3353 461-462	7N	2W	9
344345	Dos Creeks	Yavapai	3353 463-464	7N	2W	9
344346	Grand View	Yavapai	3353 465-466	7N	2W	9
344347	Patty Lou	Yavapai	3353 467-468	7N	2W	9
344348	Up There	Yavapai	3353 469-470	7N	2W	9
344349	Wild Burro	Yavapai	3353 471-472	7N	2W	9
344350	Bitter Creek Flats	Yavapai	3353 473-474	7N	2W	11
344351	Champie	Yavapai	3353 475-476	8N	1W	28
344352	Horseshoe Bend	Yavapai	3353 477-478	8N	1W	28
344353	Red Creek	Yavapai	3353 479-480	8N	1W	28
345304	Resort # 1	Yavapai	3426 885-002	8N	1W	23
345305	Resort # 2	Yavapai	3426 885-002	8N	1W	23


RECEIVED  
BLM STATE OFFICE  
2000 AUG 23 P 12:59  
PHOENIX, ARIZONA

The name and address of the owners of the Claim for which this is provided

Roadrunner Prospector's Club Inc.

P.O. Box 56804

Phoenix, AZ. 85079



Signature: Lauren W. Carter (Agent) Signed this 27th day of July, 2000  
Douglas Meyers

ENTERED INTO COMPUTER Page 5 of 5  
AUG 25 2000

(13)



When recorded mail to:

Name: Roadrunner Prospector's Club

Address: P.O. Box 56804

City/State/Zip: Phoenix, AZ. 85079

**MAINTENANCE FEE PAYMENT IN LIEU OF ASSESSMENT WORK FOR THE UPCOMING ASSESSMENT YEAR BEGINNING SEPTEMBER 1, 2000.**

AMC #	Claim Name	County	County Recording Data	Town-Ship	Range	Section
328701	Cass #7	Maricopa	93 0885575	7N	3W	29
328702	Cass #8	Maricopa	93 0885574	7N	3W	29
329013	Jake #4	Maricopa	94 0021775	7N	3W	29
329020	RR #1	Maricopa	94 0021782	6N	4W	1
329021	RR #2	Maricopa	94 0021783	6N	4W	1
329022	RR #3	Maricopa	94 0021784	6N	4W	1
329023	RR #4	Maricopa	94 0021785	6N	4W	1
329800	Gypsy Moth 1	Maricopa	94 0218517	7N	3W	21
329801	Gypsy Moth 2	Maricopa	94 0218518	7N	3W	21
331233	Red Basin #1	Maricopa	94 0383049	6N	6W	26
333426	La Siesta #1	Maricopa	94 0185054	7N	3W	30
333427	La Siesta #3	Maricopa	94 0185054	7N	3W	30
338207	Seven Grand	Maricopa	98 0139764	7N	4W	25
339964	RR #5	Maricopa	96 0488373	6N	4W	1
339965	RR #6	Maricopa	96 0488374	6N	4W	1
350275	Gold Bug	Maricopa	98 0535738	6N	6W	26
350276	Gold Master	Maricopa	98 0535739	6N	6W	26
350277	Mine Lab	Maricopa	98 0535740	6N	6W	26
350278	Lobo	Maricopa	98 0535741	6N	6W	26
350279	Webster Mine	Maricopa	98 0535742	6N	6W	26
350280	Whistler	Maricopa	98 0535743	6N	6W	26
350281	Wickenburg	Maricopa	98 0535744	6N	6W	26

RECEIVED  
BLM STATE OFFICE  
2000 AUG 23 P 12:58  
PHOENIX, ARIZONA

The name and address of the owners of the Claim for which this is prepared is

Roadrunner Prospector's Club Inc.  
P.O. Box 56804  
Phoenix, AZ. 85079



Signature: Lawson W. Carter (agent) Signed this 27<sup>th</sup> day of July, 2000  
*Douglas Meyers*

**ENTERED INTO COMPUTER**  
AUG 2 5 2000

22

When recorded mail to:

Name: Roadrunner Prospector's Club


Address: P.O. Box 56804

City/State/Zip: Phoenix, AZ. 85079

**MAINTENANCE FEE PAYMENT IN LIEU OF ASSESSMENT WORK FOR THE UPCOMING  
ASSESSMENT YEAR BEGINNING SEPTEMBER 1, 2000.**

AMC #	Claim Name	County	County Recording Data	Township	Range	Section
347608 ✓	Johnnie Lee	Pima	10610 574	19 S	16E	28
347609 -	Tom's Place	Pima	10610 578	19 S	16E	28

RECEIVED  
BLM AZ STATE OFFICE  
2000 AUG 23 P 12:58  
PHOENIX, ARIZONA



The name and address of the owners of the Claim for which this is prepared is

Roadrunner Prospector's Club Inc.

P.O. Box 56804

Phoenix, AZ. 85079

Signature:

*Lauren W. Carter (Agent)*

*Signed This 27th day of July, 2000*  
*Douglas Meyers*

**ENTERED INTO COMPUTER** Page 1 of 1

*83* AUG 25 2000

②

**United States Department of the Interior**  
**Bureau of Land Management**  
 BUSINESS & SUPPORT SVCS DIV  
 222 N CENTRAL AVE  
 PHOENIX, AZ 85004 -2203  
 Phone: (602) 417-9200

Receipt	
No:	174834

Transaction #: 188046  
 Date of Transaction: 08/23/2000

CUSTOMER: ROADRUNNER PROSPECTO  
 BOX 56804  
 PHOENIX, AZ 85079

LINE #	QTY	COMMODITY / SUBJECT / ACTION / PRODUCT	REMARKS	UNIT PRICE	TOTAL
1	1	LOCATABLE MINERALS / MINING CLAIMS-ACCOUNTS/UNADJUDICATED / MINING CLAIM MONEY RECEIVED (455)	MAINT 2001 (210)	- n/a -	\$21,000.00
<b>TOTAL:</b>					<b>\$21,000.00</b>

PAYMENT INFORMATION			
1	AMOUNT:	\$21,000.00	POSTMARKED: N/A
	TYPE:	CHECK	RECEIVED: 08/23/2000
	CHECK NO:	4237	
	NAME:	ROADRUNNER PROSPECTO BOX 56804 PHOENIX AZ 85079	

REMARKS

CASE SERIAL NUMBER INFORMATION		
TRNS #	LINE #	CASES
188046	1	AMC38911

This receipt was generated by the automated BLM Collections and Billings System and is a paper representation of a portion of the official electronic record contained therein.



When recorded mail to: 321311  
 329800 320689  
 Name: Roadrunner Prospector's Club  
 Address: P.O. Box 56804 328593  
 City/State/Zip: Phoenix, AZ. 85079  
 329388 328302  
 329318 329013

126405 23254 36282  
 247112 248793 127666  
 291104 RECEIVED  
 B.L.M. STATE OFFICE  
 259812 211542  
 308433 1999 AUG 19 A 10:32  
 326772 292924 38911  
 326754 292017 PHOENIX, ARIZONA

331232 333426 48976 62406 64830  
**MAINTENANCE FEE PAYMENT IN LIEU OF ASSESSMENT WORK FOR THE UPCOMING ASSESSMENT YEAR BEGINNING SEPTEMBER 1, 1999.**

11413 347608 350275 339964 338207

AMC #	Claim Name	County	County Recording Data	Township	Range	Section
36282	Bedrock #1	Gila	340 453-454	1N	13E	11
36283	Bedrock #2	Gila	598 690-691	1N	13E	11
127666	Diamond #1	Gila	598 692-693	1N	13E	14
127668	Diamond #3	Gila	598 694-695	1N	13E	11
127669	Diamond #4	Gila	529 222-223	1N	13E	2
127667	Diamond #2	Gila	598 690-691	1N	13E	14
211542	The Gamble	Gila	601 997-998	1N	13E	11

74734 76950 82212 89414 92803  
 344338 344344 344350 95198 96051  
 345304 300332 335315 196365 258455  
 336288 280730 281321 313836 174224  
 235841 236096 191670 170911 157621  
 142355 130488 129334 126534 244561  
 112605 102389 314304 314624 316493  
 321061 327992  
 327930

8/2/00  
**ENTERED IN COMPUTER**  
 11/1/99


7 KC

The name and address of the owners of the Claim for which this is prepared is  
Roadrunner Prospector's Club Inc.  
P.O. Box 56804  
Phoenix, AZ. 85079

**THIS IS NOT A CHANGE OF ADDRESS**

Signature: *[Handwritten Signature]*

STATE OF ARIZONA  
 COUNTY OF MARICOPA  
 This instrument was acknowledged before me this 19 day of Aug 1999, by *[Handwritten Name]*  
 witness whereof I personally set my hand and official seal  
*[Handwritten Signature]*, NOTARY PUBLIC



When recorded mail to:

Name: Roadrunner Prospector's Club  
Address: P.O. Box 56804  
City/State/Zip: Phoenix, AZ. 85079

RECEIVED  
B.L.M. AZ STATE OFFICE

1999 AUG 19 A 10: 32

PHOENIX, ARIZONA

**MAINTENANCE FEE PAYMENT IN LIEU OF ASSESSMENT WORK FOR THE UPCOMING ASSESSMENT YEAR BEGINNING SEPTEMBER 1, 1999.**

AMC #	Claim Name	County	County Recording Data	Township	Range	Section
38911 ✓	Diablo Placer	LaPaz	1089 958-959	4N	20W	24,25
232554 ✓	Megan Rose	LaPaz	85 16	4N	20W	26
248830 ✓	Sleeper	LaPaz	86 102	4N	20W	26
248832 ✓	Downstream	LaPaz	86 0567	4N	20W	26
259813 }	D6 Placer	LaPaz	86 4195	4N	20W	26
259814 }	Eastside Placer	LaPaz	86 4196	4N	20W	23
259815 ✓	Freeway Placer	LaPaz	86 4179	4N	20W	25
292017 ✓	C-6 Placer	LaPaz	86 6719	4N	20W	23
292924 ✓	CD7 Placer	LaPaz	86 6943	4N	20W	14,15,23

8/2/00  
ENTERED IN COMPUTER  
11/1/99

The name and address of the owners of the Claim for which this is prepared is  
Roadrunner Prospector's Club Inc.  
P.O. Box 56804  
Phoenix, AZ. 85079


a KC

**THIS IS NOT A CHANGE OF ADDRESS**

Signature: [Handwritten Signature]

STATE OF ARIZONA  
COUNTY OF MARICOPA

This instrument was acknowledged before me this 19 day of Aug, 1999, by [Handwritten Name] in witness whereof I herewith set my hand and official seal.  
[Handwritten Signature], NOTARY PUBLIC



When recorded mail to:

Name: Roadrunner Prospector's Club

Address: P.O. Box 56804

City/State/Zip: Phoenix, AZ. 85079

RECEIVED  
B.L.M. STATE OFFICE

1999 AUG 19 A 10:32

PHOENIX, ARIZONA

**MAINTENANCE FEE PAYMENT IN LIEU OF ASSESSMENT WORK FOR THE UPCOMING ASSESSMENT YEAR BEGINNING SEPTEMBER 1, 1999.**

AMC #	Claim Name	County	County Recording Data	Town-Ship	Range	Section
126406 ✓	La Siesta #2	Maricopa	15049 221-222	7N	3W	30
247112 ✓	Sando	Maricopa	85 0559653	7N	3W	28
291104 ✓	Cass #2	Maricopa	92 0366284	7N	3W	29
308433 ✓	Ocotillo #1	Maricopa	90 0506459	7N	3W	17 20
308434 ✓	Ocotillo #2	Maricopa	90 0506460	7N	3W	17,18
326311 ✓	Carrie #1	Maricopa	93 0174157	7N	3W	31
326312 ✓	Carrie #2	Maricopa	93 0174158	7N	3W	31
326313 ✓	Carrie #3	Maricopa	93 0174160	7N	3W	30
326314 ✓	Carrie #4	Maricopa	93 0174159	7N	3W	30
326315 ✓	Pennyweight #1	Maricopa	93 0174148	7N	3W	29
326316 ✓	Pennyweight #2	Maricopa	93 0174156	7N	3W	29
326317 ✓	Gold Club #1	Maricopa	93 0174154	7N	4W	13
326318 ✓	Gold Club #2	Maricopa	93 0174151	7N	4W	13
326319 ✓	Pat	Maricopa	93 0174152	7N	3W	31
326322 ✓	Double R	Maricopa	93 0174149	6N	4W	12
326323 ✓	Jake #1	Maricopa	93 0174147	7N	3W	29
326324 ✓	Jake #2	Maricopa	93 0174146	7N	3W	29
326325 ✓	Jake #3	Maricopa	93 0174145	7N	3W	29
326326 ✓	Ocotillo #3	Maricopa	93 0174155	7N	3W	17
326327 ✓	Pilgram #1	Maricopa	93 0174153	7N	3W	31
326772 ✓	Range Bull # 1	Maricopa	93 0363063	7N	3W	21
327930 ✓	Red Bird # 7	Maricopa	93 0897433	7N	3W	17
327931 ✓	Red Bird # 8	Maricopa	93 0897432	7N	3W	20
328302 ✓	Red Bird # 9	Maricopa	93 0897431	7N	3W	17
328303 ✓	Red Bird # 10	Maricopa	93 0819961	7N	3W	17
328698 ✓	Cass #4	Maricopa	93 0885578	7N	3W	29
328699 ✓	Cass #5	Maricopa	93 0885577	7N	3W	29
328700 ✓	Cass #6	Maricopa	93 0885576	7N	3W	29

The name and address of the owners of the Claim for which this is prepared is

Roadrunner Prospector's Club Inc.

P.O. Box 56804

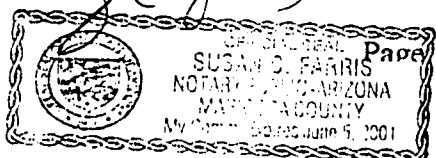
Phoenix, AZ. 85079

**THIS IS NOT A CHANGE OF ADDRESS**

8/2/00  
**ENTERED IN COMPUTER**  
11/1/99 ✓ KC

Signature:

*David King (Agent)*



STATE OF ARIZONA

11/1/99 ✓  
*David King*  
*Susan Harris*



When recorded mail to:

Name: Roadrunner Prospector's Club

Address: P.O. Box 56804

City/State/Zip: Phoenix, AZ. 85079

RECEIVED  
B.L.M. DISTRICT OFFICE

1999 AUG 19 A 10: 34

PHOENIX, ARIZONA

**MAINTENANCE FEE PAYMENT IN LIEU OF ASSESSMENT WORK FOR THE UPCOMING ASSESSMENT YEAR BEGINNING SEPTEMBER 1, 1999.**

AMC #	Claim Name	County	County Recording Data	Town-Ship	Range	Section
328701	Cass #7	Maricopa	93 0885575	7N	3W	29
328702	Cass #8	Maricopa	93 0885574	7N	3W	29
329013	Jake #4	Maricopa	94 0021775	7N	3W	29
329020	RR #1	Maricopa	94 0021782	6N	4W	1
329021	RR #2	Maricopa	94 0021783	6N	4W	1
329022	RR #3	Maricopa	94 0021784	6N	4W	1
329023	RR #4	Maricopa	94 0021785	6N	4W	1
329800	Gypsy Moth 1	Maricopa	94 0218517	7N	3W	21
329801	Gypsy Moth 2	Maricopa	94 0218518	7N	3W	21
331233	Red Basin #1	Maricopa	94 0383049	6N	6W	26
333426	La Siesta #1	Maricopa	94 0185054	7N	3W	30
333427	La Siesta #3	Maricopa	94 0185054	7N	3W	30
338207	Seven Grand	Maricopa		7N	4W	25
339964	RR #5	Maricopa	96 0488373	6N	4W	1
339965	RR #6	Maricopa	96 0488374	6N	4W	1
350275	Gold Bug	Maricopa	98 0535738	6N	6W	26
350276	Gold Master	Maricopa	98 0535739	6N	6W	26
350277	Mine Lab	Maricopa	98 0535740	6N	6W	26
350278	Lobo	Maricopa	98 0535741	6N	6W	26
350279	Webster Mine	Maricopa	98 0535742	6N	6W	26
350280	Whistler	Maricopa	98 0535743	6N	6W	26
350281	Wickenburg	Maricopa	98 0535744	6N	6W	26

8/2/00  
ENTERED IN COMPUTER  
11/1/99


22 KC

The name and address of the owners of the Claim for which this is prepared is

Roadrunner Prospector's Club Inc.  
P.O. Box 56804  
Phoenix, AZ. 85079

**THIS IS NOT A CHANGE OF ADDRESS**

Signature: [Handwritten Signature]



STATE OF ARIZONA  
COUNTY OF MARICOPA

ss. This instrument was acknowledged before me this 19 day of August 1999 by [Handwritten Name] in witness whereof I herewith set my hand and official seal.  
[Handwritten Signature] NOTARY PUBLIC

When recorded mail to:

Name: Roadrunner Prospector's Club

Address: P.O. Box 56804

City/State/Zip: Phoenix, AZ. 85079

RECEIVED  
B.L.M. STATE OFFICE

1999 AUG 19 A 10: 34

PHOENIX, ARIZONA

**MAINTENANCE FEE PAYMENT IN LIEU OF ASSESSMENT WORK FOR THE UPCOMING ASSESSMENT YEAR BEGINNING SEPTEMBER 1, 1999.**

AMC #	Claim Name	County	County Recording Data	Town-ship	Range	Section
347608	Johnnie Lee	Pima	10610 574	19 S	16E	28
347609	Tom's Place	Pima	10610 578	19 S	16E	28

*L 8/2/00*  
**ENTERED IN COMPUTER**  
*11/189*

The name and address of the owners of the Claim for which this is prepared is

Roadrunner Prospector's Club Inc.

P.O. Box 56804

Phoenix, AZ. 85079

**THIS IS NOT A CHANGE OF ADDRESS**

*2 KC*

Signature: *[Handwritten Signature]*

STATE OF ARIZONA  
COUNTY OF MARICOPA } ss.

This instrument was acknowledged before me this 19 day of Aug 1999 by [Handwritten Name]  
in witness whereof I have set my hand and official seal  
[Handwritten Signature], NOTARY PUBLIC



When recorded mail to:

Name: Roadrunner Prospector's Club  
Address: P.O. Box 56804  
City/State/Zip: Phoenix, AZ. 85079

RECEIVED  
B.L.M. STATE OFFICE

1999 AUG 19 A 10:34

PHOENIX, ARIZONA  
**MAINTENANCE FEE PAYMENT IN LIEU OF ASSESSMENT WORK FOR THE UPCOMING ASSESSMENT YEAR BEGINNING SEPTEMBER 1, 1999.**


AMC #	Claim Name	County	County Recording Data	Township	Range	Section
326754	Keystone #1	Pinal	1922 836	5S	15E	4
326755	Keystone #2	Pinal	1922 838	5S	15E	4
326756	Keystone #3	Pinal	1922 840	5S	15E	4
326757	Keystone #4	Pinal	1922 842	5S	15E	4
326758	Keystone #5	Pinal	1922 844	5S	15E	4
326759	Keystone #6	Pinal	1922 846	5S	15E	4
326760	Keystone #7	Pinal	1922 848	5S	15E	4
326761	Keystone #8	Pinal	1922 850	5S	15E	4
326762	Keystone #9	Pinal	1922 852	5S	15E	4
326763	Keystone #10	Pinal	1922 854	5S	15E	4
326764	Keystone #11	Pinal	1922 856	5S	15E	4
326765	Keystone #12	Pinal	1922 858	5S	15E	4
326766	Keystone #13	Pinal	1922 860	5S	15E	4
326767	Keystone #14	Pinal	1922 862	5S	15E	4
326768	Keystone #15	Pinal	1922 864	4S	15E	33
326769	Keystone #16	Pinal	1922 866	4S	15E	33
326770	Keystone #17	Pinal	1922 868	4S	15E	33
326771	Keystone #18	Pinal	1922 870	4S	15E	33

8/2/00  
ENTERED IN COMPUTER  
11/1/99

The name and address of the owners of the Claim for which this is prepared is  
Roadrunner Prospector's Club Inc.  
P.O. Box 56804  
Phoenix, AZ. 85079

**THIS IS NOT A CHANGE OF ADDRESS**

Signature: [Handwritten Signature]



STATE OF ARIZONA  
COUNTY OF MARICOPA } ss.

This instrument was acknowledged before me this 19 day of August, 1999 at Phoenix, AZ  
In witness whereof I herewith set my hand and official seal  
[Handwritten Signature], NOTARY PUBLIC

18 KC



When recorded mail to:

Name: Roadrunner Prospector's Club  
Address: P.O. Box 56804  
City/State/Zip: Phoenix, AZ. 85079

RECEIVED  
B.L.M. STATE OFFICE

1999 AUG 19 A 10: 34

PHOENIX, ARIZONA  
**MAINTENANCE FEE PAYMENT IN LIEU OF ASSESSMENT WORK FOR THE UPCOMING  
ASSESSMENT YEAR BEGINNING SEPTEMBER 1, 1999.**

AMC #	Claim Name	County	County Recording Data	Township	Range	Section
11413	Wednesday Hope #4	Yavapai	1015 726	9.5N 10N	2E 2E	20 32
48976	Aquarius #1	Yavapai	0801 192	10N	2E	7
48977	Aquarius #3	Yavapai	0801 194	10N	2E	7, 18
48978	Aquarius #4	Yavapai	0801 195	10N	2E	18
62606	Aquarius #2	Yavapai	1001 437	10N	2E	7
64830	Cat Claw	Yavapai	0912 239	9N	4W	6
74734	Sharon Lee #1	Yavapai	0912 397	11N	1E	35, 36
74735	Sharon Lee #2	Yavapai	0912 398	11N	1E	35
74736	Sharon Lee #3	Yavapai	0912 399	10N	1E	2
74737	Sharon Lee #4	Yavapai	0912 400	10N	1E	1, 2
76951	Merciful Heavens #2	Yavapai	0956 72	12N 11N	1W 1W	33 4
82213	Bean Bag #1	Yavapai	0965 338	12N	1W	28
89414	Bean Bag #2	Yavapai	1249 413	12N	1W	28
89420	Wolf 1	Yavapai	0961 673	11.5N	1E	31
89421	Wolf 2	Yavapai	0961 674	11.5N	1E	31
89422	Wolf 3	Yavapai	0961 675	11.5N	1E	31
89423	Wolf 4	Yavapai	0961 676	11.5N	1E	31
92803	Goodwin #1	Yavapai	1058 779	12N	1W	28, 33
95198	Gold Palace I	Yavapai	1256 447-448	12N	1W	19
95199	Gold Palace II	Yavapai	1256 450-451	12N	1W	19
95200	Gold Palace III	Yavapai	1256 453-454	12N	1W	19
95201	Gold Palace IV	Yavapai	1256 456-457	12N	1W	19
95202	Gold Palace V	Yavapai	1256 459-460	12N	1W	19
95203	More Than Lot Of Rock	Yavapai	1256 462-463	12N	1W	19
95204	Lots Of Rock	Yavapai	1256 465-466	12N	1W	19
95205	Gold Palace VIII	Yavapai	1256 468-469	12N	1W	30

The name and address of the owners of the Claim for which this is prepared is

Roadrunner Prospector's Club Inc.  
P.O. Box 56804  
Phoenix, AZ. 85079


**THIS IS NOT A CHANGE OF ADDRESS**

8/2/00 - all except AMC 89414  
**ENTERED IN COMPUTER**  
not entered on 11/1/99  
25 KC

Signature: *[Handwritten Signature]*

STATE OF ARIZONA  
COUNTY OF MARICOPA

This instrument was acknowledged before me this 19 day of *Aug* 1999 by *[Handwritten Name]*  
in witness whereof I hereunto set my hand and official seal  
*[Handwritten Signature]*, NOTARY PUBLIC



When recorded mail to:

Name: Roadrunner Prospector's Club

Address: P.O. Box 56804

City/State/Zip: Phoenix, AZ. 85079

RECEIVED  
B.L.M. STATE OFFICE

1999 AUG 19 A 10: 34

PHOENIX, ARIZONA

**MAINTENANCE FEE PAYMENT IN LIEU OF ASSESSMENT WORK FOR THE UPCOMING ASSESSMENT YEAR BEGINNING SEPTEMBER 1, 1999.**

AMC #	Claim Name	County	County Recording Data	Township	Range	Section
344343	Tres Creeks	Yavapai	3353 491-492	7N	2W	10
344344	Bitter Creek Stage Stop	Yavapai	3353 461-462	7N	2W	9
344345	Dos Creeks	Yavapai	3353 463-464	7N	2W	9
344346	Grand View	Yavapai	3353 465-466	7N	2W	9
344347	Patty Lou	Yavapai	3353 467-468	7N	2W	9
344348	Up There	Yavapai	3353 469-470	7N	2W	9
344349	Wild Burro	Yavapai	3353 471-472	7N	2W	9
344350	Bitter Creek Flats	Yavapai	3353 473-474	7N	2W	11
344351	Champie	Yavapai	3353 475-476	8N	1W	28
344352	Horseshoe Bend	Yavapai	3353 477-478	8N	1W	28
344353	Red Creek	Yavapai	3353 479-480	8N	1W	28
345304	Resort # 1	Yavapai	3426 885-002	8N	1W	23
345305	Resort # 2	Yavapai	3426 885-002	8N	1W	23

8/2/00  
ENTERED IN COMPUTER  
11/1/99

The name and address of the owners of the Claim for which this is prepared is

Roadrunner Prospector's Club Inc.

P.O. Box 56804

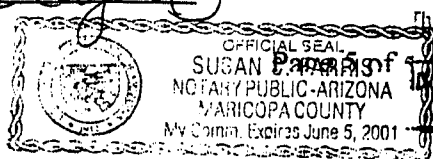
Phoenix, AZ. 85079

**THIS IS NOT A CHANGE OF ADDRESS**

13 KC

Signature: [Handwritten Signature]

STATE OF ARIZONA  
COUNTY OF MARICOPA



This instrument was acknowledged before me this 19 day of August, 1999, by [Handwritten Name] in witness whereof I hereunto set my hand and official seal  
[Handwritten Signature], NOTARY PUBLIC

When recorded mail to:

Name: Roadrunner Prospector's Club  
Address: P.O. Box 56804  
City/State/Zip: Phoenix, AZ, 85079

RECEIVED  
S.L.M. STATE OFFICE

1999 AUG 19 A 10:34

PHOENIX, ARIZONA

**MAINTENANCE FEE PAYMENT IN LIEU OF ASSESSMENT WORK FOR THE UPCOMING ASSESSMENT YEAR BEGINNING SEPTEMBER 1, 1999.**

AMC #	Claim Name	County	County Recording Data	Township	Range	Section
328691	Calf #3	Yavapai	2746 691	8N	1W	10
328692	Calf #4	Yavapai	2746 693	8N	1W	10
328693	Calf #5	Yavapai	2746 695	8N	1W	10
328694	D. Udder 7	Yavapai	2746 697	8N	1W	23
328695	D. Udder 8	Yavapai	2746 699	8N	1W	23
328696	D. Udder 9	Yavapai	2746 701	8N	1W	14
328703	CeeDee #1	Yavapai	2746 703	8N	1W	5
328704	CeeDee #5	Yavapai	2746 705	8N	1W	5
328705	Genes Dream	Yavapai	2746 707-708	9.5N	2E	20,21
329318	Blasted Flats	Yavapai	2777 216	11N	1W	4
329388	Bad Luck	Yavapai	2780 912-913	12N	1W	14 23
329389	No Luck	Yavapai	2780 914-915	12N	1W	23
329390	Good Luck	Yavapai	2780 916-917	12N	1W	23 24
329391	Great Luck	Yavapai	2780 918-919	12N	1W	24
329392	Clinton	Yavapai	2780 920-921	12N	1W	30
				12N	2W	25
329393	Clyde	Yavapai	2780 922-923	12N	1W	30
				12N	2W	25
329394	Bonny	Yavapai	2780 924-925	2N	1W	30
335315	Lady Bug	Yavapai	3072 835-003	13N	2W	33
336288	Brave #1	Yavapai	3124 365-366	10N	2W	6
336289	Brave #2	Yavapai	3124 367-368	10N	2W	6
336290	Brave #3	Yavapai	3124 369-370	10N	2W	6
336291	Brave #4	Yavapai	3124 371-372	10N	2W	6
344338	Ambush Canyon	Yavapai	3353 481-482	7N	2W	10
344339	Hideout	Yavapai	3353 483-484	7N	2W	10
344340	Hold-up Creek	Yavapai	3353 485-486	7N	2W	10
344341	Picnic Placer	Yavapai	3353 487-488	7N	2W	10
344342	Katti's Place	Yavapai	3353 489-490	7N	2W	11


The name and address of the owners of the Claim for which this is prepared is

Roadrunner Prospector's Club Inc.  
P.O. Box 56804  
Phoenix, AZ, 85079

**THIS IS NOT A CHANGE OF ADDRESS**

8/12/00 all except AMC 329318  
**ENTERED IN COMPUTER**  
11/1/99 not entered on 11/1/99  
27KC

Signature: Paul King (Agent)



STATE OF ARIZONA  
COUNTY OF MARICOPA  
This instrument was acknowledged before me this 19 day of August, 1999, by Paul King, in witness whereof I have set my hand and official seal.  
NOTARY PUBLIC



When recorded mail to:

Name: Roadrunner Prospector's Club

Address: P.O. Box 56804

City/State/Zip: Phoenix, AZ, 85079

RECEIVED  
B.L.M. STATE OFFICE

1999 AUG 19 A 10: 34

PHOENIX, ARIZONA

**MAINTENANCE FEE PAYMENT IN LIEU OF ASSESSMENT WORK FOR THE UPCOMING ASSESSMENT YEAR BEGINNING SEPTEMBER 1, 1999.**

AMC #	Claim Name	County	County Recording Data	Town-ship	Range	Section
258457	Turkey Buzzard #3	Yavapai	1838 874	11N	3E	30
258458	Turkey Buzzard #4	Yavapai	1838 876	11N	3E	30
280730	Camp #1	Yavapai	2016 295	12N	1W	28,33
280731	Camp #2	Yavapai	2017 343-344	12N	1W	33
281321	Camp #3	Yavapai	2017 952	12N	1W	28
281322	Camp #4	Yavapai	2017 954	12N	1W	28
300332	Wolf 5	Yavapai	2208 526-527	11.5N	1E	31
300333	Wolf 6	Yavapai	2208 524-525	11N	1E	6
313839	RR Humbug #1	Yavapai	2352 464	8N	1E	31
313840	RR Humbug #2	Yavapai	2352 401	8N	1E	31
314304	Oro De Valenzuela	Yavapai	3436 378-002	11N	1E	14
314631	RR Humbug #3	Yavapai	2360 845	8N	1E	29,30,31
316493	Aquarius Extension	Yavapai	2402 767	10N	2E	18
321061	Lefty #2	Yavapai	2479 560-561	8N	1E	30
327992	Hidden Treasure	Yavapai	2702 537-538	12N	2W	25,30,36
328593	CeeDee #2	Yavapai	2742 961	8N	1W	5
328594	CeeDee #3	Yavapai	2742 963	8N	1W	5
328595	CeeDee #4	Yavapai	2742 965	8N	1W	5
328597	CeeDee #7	Yavapai	2742 969	8N	1W	4
328598	CeeDee #8	Yavapai	2742 971	8N	1W	4
328600	D. Udder 2	Yavapai	2742 975	8N	1W	14
328601	D. Udder 3	Yavapai	2742 977	8N	1W	14
328602	D. Udder 4	Yavapai	2742 979	8N	1W	14
328603	D. Udder 5	Yavapai	2742 981	8N	1W	23
328604	D. Udder 6	Yavapai	2742 983	8N	1W	23
328605	Burro #1	Yavapai	2742 988-989	12N	1W	33
328606	Burro #2	Yavapai	2742 986-978	11N	1W	4
328690	Calf #2	Yavapai	2746 689	8N	1W	10

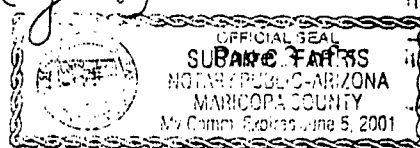
The name and address of the owners of the Claim for which this is prepared is

Roadrunner Prospector's Club Inc.  
P.O. Box 56804  
Phoenix, AZ, 85079

8/2/00  
ENTERED IN COMPUTER  
11/1999

**THIS IS NOT A CHANGE OF ADDRESS**

Signature: [Handwritten Signature]



STATE OF ARIZONA  
COUNTY OF MARICOPA

Subanc Farris  
Notary Public  
19 day of  
August 1999  
NOTARY PUBLIC

28 KC

When recorded mail to:

Name: Roadrunner Prospector's Club

Address: P.O. Box 56804

City/State/Zip: Phoenix, AZ. 85079

RECEIVED  
B.L.M. STATE OFFICE

1999 AUG 19 A 10:34

PHOENIX, ARIZONA

**MAINTENANCE FEE PAYMENT IN LIEU OF ASSESSMENT WORK FOR THE UPCOMING ASSESSMENT YEAR BEGINNING SEPTEMBER 1, 1999.**

AMC #	Claim Name	County	County Recording Data	Township	Range	Section
96051	JDR 1	Yavapai	1267 825-826	12.5N	2W	21
96052	JDR 2	Yavapai	1267 827-828	12.5N	2W	21
96053	JDR 3	Yavapai	1267 829-830	12.5N 13N	2W 2W	21 33
102389	Mandella 2 & 3	Yavapai	1293 289-290	10N	2E	30
112605	Laura Kay #1	Yavapai	1331 563-565	10N	1E	12,13
112606	Janet Lynn #2	Yavapai	1331 561	10N	1E	12,13
126534	Mandella 6	Yavapai	1371 335-336	10N	2E	31
126535	Mandella 7	Yavapai	1437 985	10N	2E	30
126536	Mandella 8	Yavapai	1371 339-340	10N	2E	30
126537	Mandella 9	Yavapai	1371 341-342	10N	2E	30
126538	Mandella 10	Yavapai	1371 343-344	10N	2E	31
129334	Mandella 12	Yavapai	1376 706-708	10N	2E	30
130489	Protecto #2	Yavapai	1381 826-827	12N	1W	33
142356	Donkey Mine #4	Yavapai	1422 292-293	12N	1W	33
157621	Mandella 14	Yavapai	1436 981-982	10N	2E	30
170911	Wednesday Hope #1	Yavapai	1467 691	10N	2E	31
174224	Big Rock #1	Yavapai	1469 76-77	12N	1W	12,11
174225	Big Rock #2	Yavapai	1469 78-79	12N	1W	10
191670	Roadrunner #1	Yavapai	1514 754-755	12.5N	1W	25
191671	Roadrunner #2	Yavapai	1514 756-757	12.5N	1W	25
196365	Turkey Buzzard #1	Yavapai	1529 712	11N	3E	30
235841	Betty 4	Yavapai	1713 778	12N	1W	14
235842	Betty 5	Yavapai	1713 780	12N	1W	14
236096	Gary's Place #1A	Yavapai	1714 194	12N	1W	14
244561	Gold Dust #2	Yavapai	1781 512	11N	3E	30
258455	Turkey Buzzard Ext.	Yavapai	1838 870	11N	3E	30
258456	Turkey Buzzard #2	Yavapai	1838 872	11N	3E	30

The name and address of the owners of the Claim for which this is prepared


Roadrunner Prospector's Club Inc.

P.O. Box 56804

Phoenix, AZ. 85079

THIS IS NOT A CHANGE OF ADDRESS

Signature: [Handwritten Signature]



8/21/00  
ENTERED IN COMPUTER  
11/19/99  
J.C.  
28 KC  
[Handwritten signatures and initials]

UNITED STATES  
DEPARTMENT OF THE INTERIOR  
BUREAU OF LAND MANAGEMENT

RECEIPT AND ACCOUNTING ADVICE

NO. 2296672

08/10/99

Subject: CLAIM MAINTENANCE FEE 20000

2 10 13

30,700.00

Applicant: ROADRUNNER PROSPECTORS CLUB  
PO BOX 11 31ST AVE  
SANDS AZ 85017

CL 2000  
274-2501

Remitter:

Assignor:

LEASE MANAGEMENT DATA  NEW  UPDATE  PAYMENT

ORIGINAL SERIAL NO.	ASG.	TYPE	ST.	CTY.	FUND SYMBOL	ACRES/UNITS	RATE

AMOUNT	ANV. DATE	EXP. DATE	BILL CYC.	S/C	DISTRICT	NEXT BILL	MISC. DATA	U of M	ACTUAL UNITS

ASSIGNMENT SERIAL NO.	ASG.	TYPE	ST.	CTY.	FUND SYMBOL	ACRES/UNITS	RATE

AMOUNT	ANV. DATE	EXP. DATE	BILL CYC.	S/C	DISTRICT	NEXT BILL	MISC. DATA	U of M	ACTUAL UNITS

APPLY REMITTANCE

ACTION	FUND SYMBOL	CTY.	AMOUNT
FILING FEE			
RENTAL			
UNEARNED			
REFUND			
TOTAL			
AMOUNT DUE			

Remarks:

BY:

DATE:

- Lease in Escrow?
- KGS?
- Auto Escalates?
- Auto Renew?

- Of Interest?
- Operating Rights?
- Operator
- Bond Filed?

FOR MMS USE ONLY

BILLEE NUMBER	FOREST REFUGE
OCS SECTION CODE	



292934 92803 248793 347608 32903  
 247112 23051 23054 38911 32903  
 129333 292017 32982 -331252 247112  
 95193 127004 329800 291104  
 Name: Roadrunner Prospector's Club 4830 211542 339964 308433  
 Address: P.O. Box 56804 74734 11413 326311  
 City/State/Zip: Phoenix, AZ. 85079 76950 333426 326772  
 122387 112605 82212 350275 328659  
 124534 130455 142355 17921 170911 174374

**MAINTENANCE FEE PAYMENT IN LIEU OF ASSESSMENT WORK FOR THE  
 UPCOMING ASSESSMENT YEAR BEGINNING SEPTEMBER 1, 1998.**

AMC #	Claim Name	County	County Data	Township	Range	Section
126406	La Siesta #2	Maricopa	15049 221-222	7N	3W	30
247112	Sando	Maricopa	85 0559653	7N	3W	28
291104	Cass #2	Maricopa	92 0366284	7N	3W	29
308433	Ocotillo #1	Maricopa	90 0506459	7N	3W	17 20
308434	Ocotillo #2	Maricopa	90 0506460	7N	3W	17,18
326311	Carrie #1	Maricopa	93 0174157	7N	3W	31
326312	Carrie #2	Maricopa	93 0174158	7N	3W	31
326313	Carrie #3	Maricopa	93 0174160	7N	3W	30
326314	Carrie #4	Maricopa	93 0174159	7N	3W	30
326315	Pennyweight #1	Maricopa	93 0174148	7N	3W	29
326316	Pennyweight #2	Maricopa	93 0174156	7N	3W	29
326317	Gold Club #1	Maricopa	93 0174154	7N	4W	13
326318	Gold Club #2	Maricopa	93 0174151	7N	4W	13
326319	Pat	Maricopa	93 0174152	7N	3W	31
326322	Double R	Maricopa	93 0174149	6N	4W	12
326323	Jake #1	Maricopa	93 0174147	7N	3W	29
326324	Jake #2	Maricopa	93 0174146	7N	3W	29
326325	Jake #3	Maricopa	93 0174145	7N	3W	29
326326	Ocotillo #3	Maricopa	93 0174155	7N	3W	17
326327	Pilgram #1	Maricopa	93 0174153	7N	3W	31
326772	Range Bull # 1	Maricopa	93 0363063	7N	3W	21
328698	Cass #4	Maricopa	93 0885578	7N	3W	29
328699	Cass #5	Maricopa	93 0885577	7N	3W	29
328700	Cass #6	Maricopa	93 0885576	7N	3W	29
328701	Cass #7	Maricopa	93 0885575	7N	3W	29
328702	Cass #8	Maricopa	93 0885574	7N	3W	29

235841  
 236096  
 244561  
 258455  
 280730  
 281321  
 300332  
 313334  
 325592  
 327992  
 330288  
 335315  
 34026  
 341304  
 341661  
 344350  
 344344  
 344338  
 345304  
 348302  
 327930  
 316492  
 329315

**VERIFIED**

**ENTERED IN COMPUTER**

The name and address of the owners of the Claim for which this is prepared is  
Roadrunner Prospector's Club Inc.  
P.O. Box 56804  
Phoenix, AZ, 85079 THIS IS NOT A CHANGE OF ADDRESS

Signature: Anna D. Waltman  
Christa Walker 8/25/98



PHOENIX, ARIZONA  
 1998 AUG 27 P 2:38  
 RECEIVED  
 B.L.M. AZ STATE OFFICE

26





When recorded mail to:

Name: Roadrunner Prospector's Club  
Address: P.O. Box 56804  
City/State/Zip: Phoenix, AZ. 85079

**MAINTENANCE FEE PAYMENT IN LIEU OF ASSESSMENT WORK FOR THE  
UPCOMING ASSESSMENT YEAR BEGINNING SEPTEMBER 1, 1998.**

AMC #	Claim Name	County	County Data	Town-ship	Range	Section
326754	Keystone #1	Pinal	1922 836	5S	15E	4
326755	Keystone #2	Pinal	1922 838	5S	15E	4
326756	Keystone #3	Pinal	1922 840	5S	15E	4
326757	Keystone #4	Pinal	1922 842	5S	15E	4
326758	Keystone #5	Pinal	1922 844	5S	15E	4
326759	Keystone #6	Pinal	1922 846	5S	15E	4
326760	Keystone #7	Pinal	1922 848	5S	15E	4
326761	Keystone #8	Pinal	1922 850	5S	15E	4
326762	Keystone #9	Pinal	1922 852	5S	15E	4
326763	Keystone #10	Pinal	1922 854	5S	15E	4
326764	Keystone #11	Pinal	1922 856	5S	15E	4
326765	Keystone #12	Pinal	1922 858	5S	15E	4
326766	Keystone #13	Pinal	1922 860	5S	15E	4
326767	Keystone #14	Pinal	1922 862	5S	15E	4
326768	Keystone #15	Pinal	1922 864	4S	15E	33
326769	Keystone #16	Pinal	1922 866	4S	15E	33
326770	Keystone #17	Pinal	1922 868	4S	15E	33
326771	Keystone #18	Pinal	1922 870	4S	15E	33

86/15/98  
VERIFIED  
L

RECEIVED  
BLM. AZ STATE OFFICE  
1998 AUG 27 P 2:38  
PHOENIX, ARIZONA

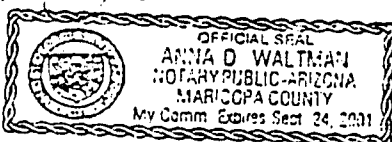
The name and address of the owners of the Claim for which this is prepared is

Roadrunner Prospector's Club Inc.  
P.O. Box 56804  
Phoenix, AZ. 85079

**THIS IS NOT A CHANGE OF ADDRESS**

Signature: Paul King Agent

Anna D. Waltman 8/25/98



ENTERED IN COMPUTER  
11/10/98 L

18



When recorded mail to:

Name: Roadrunner Prospector's Club  
Address: P.O. Box 56804  
City/State/Zip: Phoenix, AZ. 85079

**MAINTENANCE FEE PAYMENT IN LIEU OF ASSESSMENT WORK FOR THE  
UPCOMING ASSESSMENT YEAR BEGINNING SEPTEMBER 1, 1998.**

AMC #	Claim Name	County	County Data	Town-ship	Range	Section
347608 ✓	Johnnie Lee	Pima	10610 574	19 S	16E	28
347609 ✓	Tom's Place	Pima	10610 578	19 S	16E	28

PIEDMONT, ARIZONA

1998 AUG 21 P 2:39

RECEIVED  
BLM, AZ STATE OFFICE

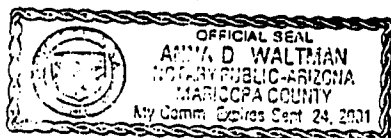
8/5/98  
VERIFIED  
D. J. [Signature]

The name and address of the owners of the Claim for which this is prepared is  
Roadrunner Prospector's Club Inc.  
P.O. Box 56804  
Phoenix, AZ. 85079 THIS IS NOT A CHANGE OF ADDRESS

Signature:

*Wendy King Agent*  
*Chris Waltman 8/25/98*

1 of 1



ENTERED IN COMPUTER  
11/10/98 L

2/28

When recorded mail to:

Name: Roadrunner Prospector's Club

Address: P.O. Box 56804

City/State/Zip: Phoenix, AZ. 85079

**MAINTENANCE FEE PAYMENT IN LIEU OF ASSESSMENT WORK FOR THE  
UPCOMING ASSESSMENT YEAR BEGINNING SEPTEMBER 1, 1998.**

AMC #	Claim Name	County	County Data	Town- ship	Range	Section
38911	Diablo Placer	LaPaz	1089 958-959	4N	20W	24,25
232554	Megan Rose	LaPaz	85 16	4N	20W	26
248830	Sleeper	LaPaz	86 102	4N	20W	26
248832	Downstream	LaPaz	86 0567	4N	20W	26
259813	D6 Placer	LaPaz	86 4195	4N	20W	26
259814	Eastside Placer	LaPaz	86 4196	4N	20W	23
259815	Freeway Placer	LaPaz	86 4179	4N	20W	25
292017	C-6 Placer	LaPaz	86 6719	4N	20W	23
292924	CD7 Placer	LaPaz	86 6943	4N	20W	14,15,23

86151/11  
VERIFIED

RECEIVED  
BLM. ARIZONA STATE OFFICE  
1998 AUG 27 P 2:39  
PHOENIX, ARIZONA

The name and address of the owners of the Claim for which this is prepared is

Roadrunner Prospector's Club Inc.

P.O. Box 56804

Phoenix, AZ. 85079

**THIS IS NOT A CHANGE OF ADDRESS**

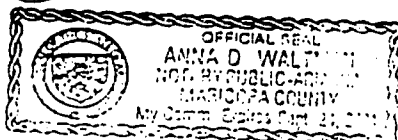
Signature:

*Walt King Agent*  
*Anna D. Waltra* 8/25/98

1 of 1

ENTERED IN COMPUTER

11/10/98 L



Tab  
9

When recorded mail to:

Name: Roadrunner Prospector's Club

Address: P.O. Box 56804

City/State/Zip: Phoenix, AZ. 85079

**MAINTENANCE FEE PAYMENT IN LIEU OF ASSESSMENT WORK FOR THE  
UPCOMING ASSESSMENT YEAR BEGINNING SEPTEMBER 1, 1998.**

AMC #	Claim Name	County	County Data		Town-ship	Range	Section
36282	Bedrock #1	Gila	340	453-454	1N	13E	11
36283	Bedrock #2	Gila	598	690-691	1N	13E	11
127666	Diamond #1	Gila	598	692-693	1N	13E	14
127668	Diamond #3	Gila	598	694-695	1N	13E	11
127669	Diamond #4	Gila	529	222-223	1N	13E	2
127667	Diamond #2	Gila	598	690-691	1N	13E	14
211542	The Gamble	Gila	601	997-998	1N	13E	11

8/15/98  
**VERIFIED**

RECEIVED  
BLM. ARIZONA STATE OFFICE  
1998 AUG 27 P 2:39  
PHOENIX, ARIZONA

The name and address of the owners of the Claim for which this is prepared is

Roadrunner Prospector's Club Inc.


P.O. Box 56804

Phoenix, AZ. 85079

**THIS IS NOT A CHANGE OF ADDRESS**

Signature: Paul King

Chris Waller 8/25/98



ENTERED IN COMPUTER  
11/10/98 L

①



When recorded mail to:

Name: Roadrunner Prospector's Club

Address: P.O. Box 56804

City/State/Zip: Phoenix, AZ. 85079

**MAINTENANCE FEE PAYMENT IN LIEU OF ASSESSMENT WORK FOR THE  
UPCOMING ASSESSMENT YEAR BEGINNING SEPTEMBER 1, 1998.**

AMC #	Claim Name	County	County Data	Town-ship	Range	Section
11413	Wednesday Hope #4	Yavapai	1015 726	9.5N 10N	2E 2E	20 32
48976	Aquarius #1	Yavapai	0801 192	10N	2E	7
48977	Aquarius #3	Yavapai	0801 194	10N	2E	7 18
48978	Aquarius #4	Yavapai	0801 195	10N	2E	18
62606	Aquarius #2	Yavapai	1001 437	10N	2E	7
64830	Cat Claw	Yavapai	0912 239	9N	4W	6
74734	Sharon Lee #1	Yavapai	0912 397	11N	1E	35,36
74735	Sharon Lee #2	Yavapai	0912 398	11N	1E	35
74736	Sharon Lee #3	Yavapai	0912 399	10N	1E	2
74737	Sharon Lee #4	Yavapai	0912 400	10N	1E	1,2
76951	Merciful Heavens #2	Yavapai	0956 72	12N 11N	1W 1W	33 4
82213	Bean Bag #1	Yavapai	0965 338	12N	1W	28
89414	Bean Bag #2	Yavapai	1249 413	12N	1W	28
89420	Wolf 1	Yavapai	0961 673	11.5N	1E	31
89421	Wolf 2	Yavapai	0961 674	11.5N	1E	31
89422	Wolf 3	Yavapai	0961 675	11.5N	1E	31
89423	Wolf 4	Yavapai	0961 676	11.5N	1E	31
92803	Goodwin #1	Yavapai	1058 779	12N	1W	28 33

85/25/98  
VERIFIED

RECEIVED  
B.L. & STATE OFFICE  
1998 AUG 27 P 2:39  
PHOENIX, ARIZONA

The name and address of the owners of the Claim for which this is prepared is

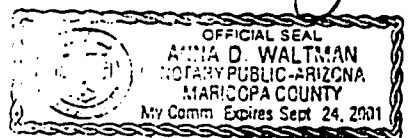
Roadrunner Prospector's Club Inc.

P.O. Box 56804

Phoenix, AZ. 85079

THIS IS NOT A CHANGE OF ADDRESS

Signature: *Paul King Agent*



*Anna D. Waltman 8/25/98*

ENTERED IN BOOK  
11/10/98

*18/138*

When recorded mail to:

Name: Roadrunner Prospector's Club

Address: P.O. Box 56804

City/State/Zip: Phoenix, AZ. 85079

**MAINTENANCE FEE PAYMENT IN LIEU OF ASSESSMENT WORK FOR THE  
UPCOMING ASSESSMENT YEAR BEGINNING SEPTEMBER 1, 1998.**

AMC #	Claim Name	County	County Data	Township	Range	Section
95198	Gold Palace I	Yavapai	1256 447-448	12N	1W	19
95199	Gold Palace II	Yavapai	1256 450-451	12N	1W	19
95200	Gold Palace III	Yavapai	1256 453-454	12N	1W	19
95201	Gold Palace IV	Yavapai	1256 456-457	12N	1W	19
95202	Gold Palace V	Yavapai	1256 459-460	12N	1W	19
95203	More Than Lot Of Rock	Yavapai	1256 462-463	12N	1W	19
95204	Lots Of Rock	Yavapai	1256 465-466	12N	1W	19
95205	Gold Palace VIII	Yavapai	1256 468-469	12N	1W	30
96051	JDR 1	Yavapai	1267 825-826	12.5N	2W	21
96052	JDR 2	Yavapai	1267 827-828	12.5N	2W	21
96053	JDR 3	Yavapai	1267 829-830	12.5N 13N	2W 2W	21 33
102389	Mandella 2 & 3	Yavapai	1293 289-290	10N	2E	30
112605	Laura Kay #1	Yavapai	1331 563-565	10N	1E	12,13
112606	Janet Lynn #2	Yavapai	1331 561	10N	1E	12,13
126534	Mandella 6	Yavapai	1371 335-336	10N	2E	31
126535	Mandella 7	Yavapai	1437 985	10N	2E	30
126536	Mandella 8	Yavapai	1371 339-340	10N	2E	30
126537	Mandella 9	Yavapai	1371 341-342	10N	2E	30
126538	Mandella 10	Yavapai	1371 343-344	10N	2E	31
129334	Mandella 12	Yavapai	1376 706-708	10N	2E	30
130489	Protecto #2	Yavapai	1381 826-827	12N	1W	33
142356	Donkey Mine #4	Yavapai	1422 292-293	12N	1W	33
157621	Mandella 14	Yavapai	1436 981-982	10N	2E	30

86151/21  
VERIFIED

PHOENIX, ARIZONA

1998 AUG 27 P 2: 39

RECEIVED  
BILL, AZ STATE OFFICE

The name and address of the owners of the Claim for which this is prepared is

**Roadrunner Prospector's Club Inc.**

**P.O. Box 56804**

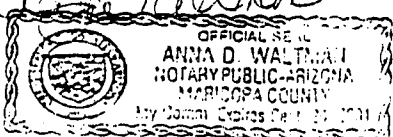
**Phoenix, AZ. 85079**

**THIS IS NOT A CHANGE OF ADDRESS**

Signature:

*Ann King Agent*

*Chris J. Walter 8/25/98*



ENTERED  
11/10/98

2 of 6  
TBS  
23

When recorded mail to:

Name: Roadrunner Prospector's Club

Address: P.O. Box 56804

City/State/Zip: Phoenix, AZ, 85079

**MAINTENANCE FEE PAYMENT IN LIEU OF ASSESSMENT WORK FOR THE  
UPCOMING ASSESSMENT YEAR BEGINNING SEPTEMBER 1, 1998.**

AMC #	Claim Name	County	County Data	Town-ship	Range	Section
170911	Wednesday Hope #1	Yavapai	1467 691	10N	2E	31
174224	Big Rock #1	Yavapai	1469 76-77	12N	1W	12,11
174225	Big Rock #2	Yavapai	1469 78-79	12N	1W	10
191670	Roadrunner #1	Yavapai	1514 754-755	12.5N	1W	25
191671	Roadrunner #2	Yavapai	1514 756-757	12.5N	1W	25
196365	Turkey Buzzard #1	Yavapai	1529 712	11N	3E	30
235841	Betty 4	Yavapai	1713 778	12N	1W	14
235842	Betty 5	Yavapai	1713 780	12N	1W	14
236096	Gary's Place #1A	Yavapai	1714 194	12N	1W	14
244561	Gold Dust #2	Yavapai	1781 512	11N	3E	30
258455	Turkey Buzzard Ext.	Yavapai	1838 870	11N	3E	30
258456	Turkey Buzzard #2	Yavapai	1838 872	11N	3E	30
258457	Turkey Buzzard #3	Yavapai	1838 874	11N	3E	30
258458	Turkey Buzzard #4	Yavapai	1838 876	11N	3E	30
280730	Camp #1	Yavapai	2016 295	12N	1W	28,33
280731	Camp #2	Yavapai	2017 343-344	12N	1W	33
281321	Camp #3	Yavapai	2017 952	12N	1W	28
281322	Camp #4	Yavapai	2017 954	12N	1W	28
300332	Wolf 5	Yavapai	2208 526-527	11.5N	1E	31
300333	Wolf 6	Yavapai	2208 524-525	11N	1E	6
313839	RR Humbug #1	Yavapai	2352 464	8N	1E	31
313840	RR Humbug #2	Yavapai	2352 401	8N	1E	31

8/21/98  
VERIFIED

The name and address of the owners of the Claim for which this is prepared is

Roadrunner Prospector's Club Inc.

P.O. Box 56804

Phoenix, AZ, 85079

THIS IS NOT A CHANGE OF ADDRESS

Signature:

*Wendy King Agent*  
*Christa Jackson 8/25/98*

PHOENIX, ARIZONA

1998 AUG 21 P 2:39

RECEIVED  
CLERK OF STATE OFFICE  
of 6



11/10/98

22



When recorded mail to:

Name: Roadrunner Prospector's Club

Address: P.O. Box 56804

City/State/Zip: Phoenix, AZ. 85079

**MAINTENANCE FEE PAYMENT IN LIEU OF ASSESSMENT WORK FOR THE  
UPCOMING ASSESSMENT YEAR BEGINNING SEPTEMBER 1, 1998.**

AMC #	Claim Name	County	County Data	Town-ship	Range	Section
314304	Oro De Valenzuela	Yavapai	3436 378-002	11N	1E	14
314631	RR Humbug #3	Yavapai	2360 845	8N	1E	29,30,31
316493	Aquarius Extension	Yavapai	2402 767	10N	2E	18
321061	Lefty #2	Yavapai	2479 560-561	8N	1E	30
327992	Hidden Treasure	Yavapai	2702 537-538	12N	2W	25,30,36
328593	CeeDee #2	Yavapai	2742 961	8N	1W	5
328594	CeeDee #3	Yavapai	2742 963	8N	1W	5
328595	CeeDee #4	Yavapai	2742 965	8N	1W	5
328597	CeeDee #7	Yavapai	2742 969	8N	1W	4
328598	CeeDee #8	Yavapai	2742 971	8N	1W	4
328600	D. Udder 2	Yavapai	2742 975	8N	1W	14
328601	D. Udder 3	Yavapai	2742 977	8N	1W	14
328602	D. Udder 4	Yavapai	2742 979	8N	1W	14
328603	D. Udder 5	Yavapai	2742 981	8N	1W	23
328604	D. Udder 6	Yavapai	2742 983	8N	1W	23
328605	Burro #1	Yavapai	2742 988-989	12N	1W	33
328606	Burro #2	Yavapai	2742 986-978	11N	1W	4
335315	Lady Bug	Yavapai	3072 835-003	13N	2W	33
336288	Brave #1	Yavapai	3124 365-366	10N	2W	6
336289	Brave #2	Yavapai	3124 367-368	10N	2W	6
336290	Brave #3	Yavapai	3124 369-370	10N	2W	6
336291	Brave #4	Yavapai	3124 371-372	10N	2W	6

8/15/98  
VERIFIED

PHOENIX, ARIZONA

1998 AUG 27 P 2: 39

RECEIVED  
D.L.M. AZ STATE OFFICE

The name and address of the owners of the Claim for which this is prepared is

Roadrunner Prospector's Club Inc.

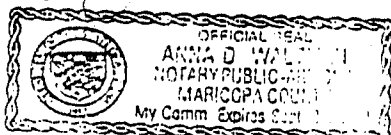
P.O. Box 56804

Phoenix, AZ. 85079

THIS IS NOT A CHANGE OF ADDRESS

Signature:

*Paul Key Agent*  
*Christine Saltman 8/21/98*



11110198

23

When recorded mail to:

Name: Roadrunner Prospector's Club

Address: P.O. Box 56804

City/State/Zip: Phoenix, AZ. 85079

**MAINTENANCE FEE PAYMENT IN LIEU OF ASSESSMENT WORK FOR THE  
UPCOMING ASSESSMENT YEAR BEGINNING SEPTEMBER 1, 1998.**

AMC #	Claim Name	County	County Data	Town-ship	Range	Section
328690	Calf #2	Yavapai	2746 689	8N	1W	10
328691	Calf #3	Yavapai	2746 691	8N	1W	10
328692	Calf #4	Yavapai	2746 693	8N	1W	10
328693	Calf #5	Yavapai	2746 695	8N	1W	10
328694	D. Udder 7	Yavapai	2746 697	8N	1W	23
328695	D. Udder 8	Yavapai	2746 699	8N	1W	23
328696	D. Udder 9	Yavapai	2746 701	8N	1W	14
328703	CeeDee #1	Yavapai	2746 703	8N	1W	5
328704	CeeDee #5	Yavapai	2746 705	8N	1W	5
328705	Genes Dream	Yavapai	2746 707-708	9.5N	2E	20,21
329318	Blasted Flats	Yavapai	2777 216	11N	1W	4
329388	Bad Luck	Yavapai	2780 912-913	12N	1W	14 23
329389	No Luck	Yavapai	2780 914-915	12N	1W	23
329390	Good Luck	Yavapai	2780 916-917	12N	1W	23 24
329391	Great Luck	Yavapai	2780 918-919	12N	1W	24
329392	Clinton	Yavapai	2780 920-921	12N	1W	30
				12N	2W	25
329393	Clyde	Yavapai	2780 922-923	12N	1W	30
				12N	2W	25
329394	Bonny	Yavapai	2780 924-925	12N	1W	30

86/9/98  
VERIFIED

The name and address of the owners of the Claim for which this is prepared is:

Roadrunner Prospector's Club Inc.  
P.O. Box 56804  
Phoenix, AZ. 85079

THIS IS NOT A CHANGE OF ADDRESS

Signature:

*Anna D. Waltman*  
*8/21/98*



PHOENIX, ARIZONA

1998 AUG 21 P 2:39

RECEIVED  
BLM, AZ STATE OFFICE

MAILED IN COMPUTER

1110198

13

When recorded mail to:

Name: Roadrunner Prospector's Club

Address: P.O. Box 56804

City/State/Zip: Phoenix, AZ. 85079

**MAINTENANCE FEE PAYMENT IN LIEU OF ASSESSMENT WORK FOR THE  
UPCOMING ASSESSMENT YEAR BEGINNING SEPTEMBER 1, 1998.**

AMC #	Claim Name	County	County Data	Town-ship	Range	Section
344338	Ambush Canyon	Yavapai	3353 481-482	7N	2W	10
344339	Hideout	Yavapai	3353 483-484	7N	2W	10
344340	Hold-up Creek	Yavapai	3353 485-486	7N	2W	10
344341	Picnic Placer	Yavapai	3353 487-488	7N	2W	10
344342	Katti's Place	Yavapai	3353 489-490	7N	2W	11
344343	Tres Creeks	Yavapai	3353 491-492	7N	2W	10
344344	Bitter Creek Stage Stop	Yavapai	3353 461-462	7N	2W	9
344345	Dos Creeks	Yavapai	3353 463-464	7N	2W	9
344346	Grand View	Yavapai	3353 465-466	7N	2W	9
344347	Patty Lou	Yavapai	3353 467-468	7N	2W	9
344348	Up There	Yavapai	3353 469-470	7N	2W	9
344349	Wild Burro	Yavapai	3353 471-472	7N	2W	9
344350	Bitter Creek Flats	Yavapai	3353 473-474	7N	2W	11
344351	Champie	Yavapai	3353 475-476	8N	1W	28
344352	Horseshoe Bend	Yavapai	3353 477-478	8N	1W	28
344353	Red Creek	Yavapai	3353 479-480	8N	1W	28
345304	Resort # 1	Yavapai	3426 885-002	8N	1W	23
345305	Resort # 2	Yavapai	3426 885-002	8N	1W	23

VERIFIED  
12/15/98

PHOENIX, ARIZONA

1998 AUG 27 P 2:39

RECEIVED  
BLM. AZ STATE OFFICE

The name and address of the owners of the Claim for which this is prepared is

Roadrunner Prospector's Club Inc.

P.O. Box 56804

Phoenix, AZ. 85079

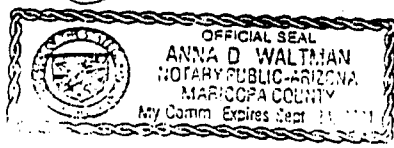
THIS IS NOT A CHANGE OF ADDRESS

Signature: David King Agent

Christa Walton 8/21/98

6 of 6

ENTERED IN COMPUTER  
11/10/98 L



18



When recorded mail to:

Name: Roadrunner Prospector's Club  
Address: P.O. Box 56804  
City/State/Zip: Phoenix, AZ. 85079

**MAINTENANCE FEE PAYMENT IN LIEU OF ASSESSMENT WORK FOR THE  
UPCOMING ASSESSMENT YEAR BEGINNING SEPTEMBER 1, 1998.**

AMC #	Claim Name	County	County Data	Town-ship	Range	Section
327930	Red Bird # 7	Maricopa	93 0897433	7N	3W	17
327931	Red Bird # 8	Maricopa	93 0897432	7N	3W	20
328302	Red Bird # 9	Maricopa	93 0897431	7N	3W	17
328303	Red Bird # 10	Maricopa	93 0819961	7N	3W	17

RECEIVED  
 D.L.M. AT STATE OFFICE  
 1998 AUG 27 P 2: 39  
 PHOENIX, ARIZONA  
 8615121  
 VERIFIED


The name and address of the owners of the Claim for which this is prepared is

Roadrunner Prospector's Club Inc.  
P.O. Box 56804  
Phoenix, AZ. 85079

**THIS IS NOT A CHANGE OF ADDRESS**

Signature: *Aurora C Rocha*

2 of 2



STATE OF ARIZONA  
 COUNTY OF MARICOPA } ss.  
 This instrument was acknowledged before me this 26 day of  
Aug, 19 98, by Aurora C Rocha  
 In witness whereof I herewith set my hand and official seal.  
Aurora C Rocha, NOTARY PUBLIC

ENTERED IN COMPUTER  
 11/10/98 L

*AS*  
*(H)*

DEPARTMENT OF THE INTERIOR  
BUREAU OF LAND MANAGEMENT

RECEIPT AND ACCOUNTING ADVICE

No. 2393783 04

30. AC

08/27/98

Subject: LEASE MAINTENANCE FEE 1998 2000

2 117 13

10,500.00

Applicant:

WILSON'S PRODUCE  
CO., INC.  
P.O. BOX 26804  
PHOENIX, AZ 85026

BANK OF AMERICA

Remitter:

Assignor:

LEASE MANAGEMENT DATA									
<input type="checkbox"/> NEW <input type="checkbox"/> UPDATE <input type="checkbox"/> PAYMENT									
ORIGINAL SERIAL NO.	ASG.	TYPE	ST.	CTY.	FUND SYMBOL			ACRES/UNITS	RATE
123456789									
AMOUNT	ANV. DATE	EXP. DATE	BILL CYC.	S/C	DISTRICT	NEXT BILL	MISC. DATA	U of M	ACTUAL UNITS
ASSIGNMENT SERIAL NO.	ASG.	TYPE	ST.	CTY.	FUND SYMBOL			ACRES/UNITS	RATE
AMOUNT	ANV. DATE	EXP. DATE	BILL CYC.	S/C	DISTRICT	NEXT BILL	MISC. DATA	U of M	ACTUAL UNITS

APPLY REMITTANCE			
ACTION	FUND SYMBOL	CTY.	AMOUNT
FILING FEE			
RENTAL			
UNEARNED			
REFUND			
TOTAL			
AMOUNT DUE			

Remarks:

BY:

DATE:

- Lease in Escrow?
- KGS?
- Auto Escalates?
- Auto Renew?

- Of Interest?
- Operating Rights?
- Operator
- Bond Filed?

**FOR MMS USE ONLY**

BILLEE	FOREST REFUGE
NUMBER	
OCS SECTION	
CODE	

When recorded mail to:

Name: Roadrunner Prospector's Club

Address: P.O. Box 56804

City/State/Zip: Phoenix, AZ. 85079

11413

48976

62606

74734

76950

82212

89414

92803

329318

**MAINTENANCE FEE PAYMENT IN LIEU OF ASSESSMENT WORK FOR THE  
UPCOMING ASSESSMENT YEAR BEGINNING SEPTEMBER 1, 1997.**

AMC #	Claim Name	County	County Data	Town-ship	Range	Section
11413	Wednesday Hope #4	Yavapai	1015 726	9.5N 10N	2E 2E	20 32
48976	Aquarius #1	Yavapai	0801 192	10N	2E	7
48977	Aquarius #3	Yavapai	0801 194	10N	2E	7 18
48978	Aquarius #4	Yavapai	0801 195	10N	2E	18
62606	Aquarius #2	Yavapai	1001 437	10N	2E	7
74734	Sharon Lee #1	Yavapai	0912 397	11N	1E	35,36
74735	Sharon Lee #2	Yavapai	0912 398	11N	1E	35
74736	Sharon Lee #3	Yavapai	0912 399	10N	1E	2
74737	Sharon Lee #4	Yavapai	0912 400	10N	1E	1,2
76951	Merciful Heavens #2	Yavapai	0956 72	12N 11N	1W 1W	33 4
82213	Bean Bag #1	Yavapai	0965 338	12N	1W	28
89414	Bean Bag #2	Yavapai	1249 413	12N	1W	28
89420	Wolf 1	Yavapai	0961 673	11.5N	1E	31
89421	Wolf 2	Yavapai	0961 674	11.5N	1E	31
89422	Wolf 3	Yavapai	0961 675	11.5N	1E	31
89423	Wolf 4	Yavapai	0961 676	11.5N	1E	31
92803	Goodwin #1	Yavapai	1058 779	12N	1W	28 33
329318	Blasted Flats	Yavapai	2777 216	11N	1W	4

The name and address of the owners of the Claim for which this is prepared is

Roadrunner Prospector's Club Inc.

P.O. Box 56804

Phoenix, AZ. 85079

**THIS IS NOT A CHANGE OF ADDRESS**

Signature: \_\_\_\_\_

*David King (Agent)*

RECEIVED  
BLM AZ STATE OFFICE  
PHOENIX, ARIZONA  
Aug 28 12 29 PM '97

ENTERED IN COMPUTER

1/29/98 *da*

*MTT*

*18/98*



UNITED STATES  
DEPARTMENT OF THE INTERIOR  
BUREAU OF LAND MANAGEMENT

RECEIPT AND ACCOUNTING ADVICE

No. 2372771

TC/AZ

08/28/97

Subject: CLAIM MAINTENANCE FEE 1998 - 199

2 52 13

19,900.00

Applicant:

ROADRUNNER PROSPECTORS CLUB  
3935 N 31ST AVE  
PHOENIX AZ 85017

CK 3382

Remitter: 602-274-2521

Assignor:

LEASE MANAGEMENT DATA									
<input type="checkbox"/> NEW <input type="checkbox"/> UPDATE <input type="checkbox"/> PAYMENT									
ORIGINAL SERIAL NO.	ASG.	TYPE	ST.	CTY.	FUND SYMBOL			ACRES/UNITS	RATE
AMD 314631, ET AL									
AMOUNT	ANV. DATE	EXP. DATE	BILL CYC.	S/C	DISTRICT	NEXT BILL	MISC. DATA	U of M	ACTUAL UNITS
ASSIGNMENT SERIAL NO.	ASG.	TYPE	ST.	CTY.	FUND SYMBOL			ACRES/UNITS	RATE
AMOUNT	ANV. DATE	EXP. DATE	BILL CYC.	S/C	DISTRICT	NEXT BILL	MISC. DATA	U of M	ACTUAL UNITS

APPLY REMITTANCE

ACTION	FUND SYMBOL	CTY.	AMOUNT
FILING FEE			
RENTAL			
UNEARNED			
REFUND			
TOTAL			
AMOUNT DUE			

Remarks:

BY:

DATE:

- Lease in Escrow?
- KGS?
- Auto Escalates?
- Auto Renew?

- Of Interest?
- Operating Rights?
- Operator
- Bond Filed?

FOR MMS USE ONLY

BILLEE	FOREST REFUGE
NUMBER	
OCS SECTION	
CODE	

*Jerry Smith made copies*

38911	281371	329013
232554	30032	329944
248357	313836	329809
259812	95198	331232
292617	96051	333426
292924	102384	36282
32689	12605	127666
329388	126334	211542
314626	129334	
321061	130488	
327992	142355	
328593	11413	
336288	48976	
64830	62606	
170911	74734	
174224	76950	
191670	82212	
196365	89414	
235841	329318	
236096	326754	
244561	126405	
252917	247112	
258455	308434	
328689	326311	





When recorded mail to:

Name: Roadrunner Prospector's Club

Address: P.O. Box 56804

City/State/Zip: Phoenix, AZ. 85079

**MAINTENANCE FEE PAYMENT IN LIEU OF ASSESSMENT WORK FOR THE  
UPCOMING ASSESSMENT YEAR BEGINNING SEPTEMBER 1, 1996.**

AMC #	Claim Name	County	County Data	Town- ship	Range	Section
36282	Bedrock #1	Gila	340 453-454	1N	13E	11
36283	Bedrock #2	Gila	598 690-691	1N	13E	11
127666	Diamond #1	Gila	598 692-693	1N	13E	14
127668	Diamond #3	Gila	598 694-695	1N	13E	11
127669	Diamond #4	Gila	529 222-223	1N	13E	2
127667	Diamond #2	Gila	598 690-691	1N	13E	14
211542	The Gamble	Gila	601 997-998	1N	13E	11

RECEIVED  
BLM AZ STATE OFFICE  
Aug 23 2 26 PM '96  
PHOENIX, ARIZONA

The name and address of the owners of the Claim for which this is prepared is

Roadrunner Prospector's Club Inc.

P.O. Box 56804

Phoenix, AZ. 85079

**THIS IS NOT A CHANGE OF ADDRESS**

Signature: Michael Grant - Agent

When recorded mail to:

Name: Roadrunner Prospector's Club

Address: P.O. Box 56804

City/State/Zip: Phoenix, AZ. 85079

**MAINTENANCE FEE PAYMENT IN LIEU OF ASSESSMENT WORK FOR THE  
UPCOMING ASSESSMENT YEAR BEGINNING SEPTEMBER 1, 1996.**

AMC #	Claim Name	County	County Data	Town- ship	Range	Section
329013	Jake #4	Maricopa	94 0021775	7N	3W	29
329014	Tonto Blue #1	Maricopa	94 0021776	6N	5E	10
329015	Tonto Blue #2	Maricopa	94 0021777	6N	5E	10,11
329016	Tonto Blue #3	Maricopa	94 0021778	6N	5E	11
329017	Tonto Blue #4	Maricopa	94 0021779	6N	5E	11
329018	Tonto Blue #5	Maricopa	94 0021780	6N	5E	11
329019	Tonto Blue #6	Maricopa	94 0021781	6N	5E	11
329020	RR #1	Maricopa	94 0021782	6N	4W	1
329021	RR #2	Maricopa	94 0021783	6N	4W	1
329022	RR #3	Maricopa	94 0021784	6N	4W	1
329023	RR #4	Maricopa	94 0021785	6N	4W	1
339964	RR #5	Maricopa	96 0488373	6N	4W	1
339965	RR #6	Maricopa	96 0488374	6N	4W	1
329800	Gypsy Moth 1	Maricopa	94 0218517	7N	3W	21
329801	Gypsy Moth 2	Maricopa	94 0218518	7N	3W	21
331233	Red Basin #1	Maricopa	94 0383049	6N	6W	26
333426	La Siesta #1	Maricopa	94 0185054	7N	3W	30
333427	La Siesta #3	Maricopa	94 0185054	7N	3W	30

RECEIVED  
BLM AZ STATE OFFICE  
Aug 23 2 26 PM '96  
PHOENIX, ARIZONA

The name and address of the owners of the Claim for which this is prepared is

**Roadrunner Prospector's Club Inc.**

**P.O. Box 56804**

**Phoenix, AZ. 85079**

**THIS IS NOT A CHANGE OF ADDRESS**

Signature: Michael Grant - Agent

12/10/96

When recorded mail to:

Name: Roadrunner Prospector's Club

Address: P.O. Box 56804

City/State/Zip: Phoenix, AZ. 85079

**MAINTENANCE FEE PAYMENT IN LIEU OF ASSESSMENT WORK FOR THE  
UPCOMING ASSESSMENT YEAR BEGINNING SEPTEMBER 1, 1996.**

AMC #	Claim Name	County	County Data	Town- ship	Range	Section
126406	La Siesta #2	Maricopa	15049 221-222	7N	3W	30
247112	Sando	Maricopa	85 0559653	7N	3W	28
291104	Cass #2	Maricopa	92 0366284	7N	3W	29
308433	Ocotillo #1	Maricopa	90 0506459	7N	3W	17 20
308434	Ocotillo #2	Maricopa	90 0506460	7N	3W	17,18
326311	Carrie #1	Maricopa	93 0174157	7N	3W	31
326312	Carrie #2	Maricopa	93 0174158	7N	3W	31
326313	Carrie #3	Maricopa	93 0174160	7N	3W	30
326314	Carrie #4	Maricopa	93 0174159	7N	3W	30
326315	Pennyweight #1	Maricopa	93 0174148	7N	3W	29
326316	Pennyweight #2	Maricopa	93 0174156	7N	3W	29
326317	Gold Club #1	Maricopa	93 0174154	7N	4W	13
326318	Gold Club #2	Maricopa	93 0174151	7N	4W	13
326319	Pat	Maricopa	93 0174152	7N	3W	31
326322	Double R	Maricopa	93 0174149	6N	4W	12
326323	Jake #1	Maricopa	93 0174147	7N	3W	29
326324	Jake #2	Maricopa	93 0174146	7N	3W	29
326325	Jake #3	Maricopa	93 0174145	7N	3W	29
326326	Ocotillo #3	Maricopa	93 0174155	7N	3W	17
326327	Pilgram #1	Maricopa	93 0174153	7N	3W	31
328698	Cass #4	Maricopa	93 0885578	7N	3W	29
328699	Cass #5	Maricopa	93 0885577	7N	3W	29
328700	Cass #6	Maricopa	93 0885576	7N	3W	29
328701	Cass #7	Maricopa	93 0885575	7N	3W	29
328702	Cass #8	Maricopa	93 0885574	7N	3W	29

The name and address of the owners of the Claim for which this is prepared is

**Roadrunner Prospector's Club Inc.**

**P.O. Box 56804**

**Phoenix, AZ. 85079**

**THIS IS NOT A CHANGE OF ADDRESS**

Signature: Michael Grant - Agent

RECEIVED  
BLM AZ STATE OFFICE  
Aug 23 2 26 PM '96  
PHOENIX, ARIZONA

156  
Bul



When recorded mail to:

Name: Roadrunner Prospector's Club

Address: P.O. Box 56804

City/State/Zip: Phoenix, AZ. 85079

**MAINTENANCE FEE PAYMENT IN LIEU OF ASSESSMENT WORK FOR THE  
UPCOMING ASSESSMENT YEAR BEGINNING SEPTEMBER 1, 1996.**

AMC #	Claim Name	County	County Data	Town-ship	Range	Section
326754	Keystone #1	Pinal	1922 836	5S	15E	4
326755	Keystone #2	Pinal	1922 838	5S	15E	4
326756	Keystone #3	Pinal	1922 840	5S	15E	4
326757	Keystone #4	Pinal	1922 842	5S	15E	4
326758	Keystone #5	Pinal	1922 844	5S	15E	4
326759	Keystone #6	Pinal	1922 846	5S	15E	4
326760	Keystone #7	Pinal	1922 848	5S	15E	4
326761	Keystone #8	Pinal	1922 850	5S	15E	4
326762	Keystone #9	Pinal	1922 852	5S	15E	4
326763	Keystone #10	Pinal	1922 854	5S	15E	4
326764	Keystone #11	Pinal	1922 856	5S	15E	4
326765	Keystone #12	Pinal	1922 858	5S	15E	4
326766	Keystone #13	Pinal	1922 860	5S	15E	4
326767	Keystone #14	Pinal	1922 862	5S	15E	4
326768	Keystone #15	Pinal	1922 864	4S	15E	33
326769	Keystone #16	Pinal	1922 866	4S	15E	33
326770	Keystone #17	Pinal	1922 868	4S	15E	33
326771	Keystone #18	Pinal	1922 870	4S	15E	33

RECEIVED  
BLH, AZ STATE OFFICE  
Aug 23 2 26 PM 1996  
PHOENIX, ARIZONA

The name and address of the owners of the Claim for which this is prepared is

Roadrunner Prospector's Club Inc.  
P.O. Box 56804  
Phoenix, AZ. 85079

**THIS IS NOT A CHANGE OF ADDRESS**

Signature: Michael Drant - Agent

18 ✓  
Bal

When recorded mail to:

Name: Roadrunner Prospector's Club

Address: P.O. Box 56804

City/State/Zip: Phoenix, AZ. 85079

**MAINTENANCE FEE PAYMENT IN LIEU OF ASSESSMENT WORK FOR THE  
UPCOMING ASSESSMENT YEAR BEGINNING SEPTEMBER 1, 1996.**

AMC #	Claim Name	County	County Data	Town-ship	Range	Section
11413	Wednesday Hope #4	Yavapai	1015 726	9.5N 10N	2E 2E	20 32
48976	Aquarius #1	Yavapai	0801 192	10N	2E	7
48977	Aquarius #3	Yavapai	0801 194	10N	2E	7 18
48978	Aquarius #4	Yavapai	0801 195	10N	2E	18
62606	Aquarius #2	Yavapai	1001 437	10N	2E	7
74734	Sharon Lee #1	Yavapai	0912 397	11N	1E	35,36
74735	Sharon Lee #2	Yavapai	0912 398	11N	1E	35
74736	Sharon Lee #3	Yavapai	0912 399	10N	1E	2
74737	Sharon Lee #4	Yavapai	0912 400	10N	1E	1,2
76951	Merciful Heavens #2	Yavapai	0956 72	12N 11N	1W 1W	33 4
82213	Bean Bag #1	Yavapai	0965 338	12N	1W	28
89414	Bean Bag #2	Yavapai	1249 413	12N	1W	28
89420	Wolf 1	Yavapai	0961 673	11.5N	1E	31
89421	Wolf 2	Yavapai	0961 674	11.5N	1E	31
89422	Wolf 3	Yavapai	0961 675	11.5N	1E	31
89423	Wolf 4	Yavapai	0961 676	11.5N	1E	31
92803	Goodwin #1	Yavapai	1058 779	12N	1W	28 33
329318	Blasted Flats	Yavapai	2777 216	11N	1W	4

RECEIVED  
1111 AZ STATE OFFICE  
Aug 23 2 26 PM '96  
PHOENIX, ARIZONA

The name and address of the owners of the Claim for which this is prepared is

Roadrunner Prospector's Club Inc.

P.O. Box 56804

Phoenix, AZ. 85079

**THIS IS NOT A CHANGE OF ADDRESS**

Signature: Michael Drant - Agent

7/24/96

When recorded mail to:

Name: Roadrunner Prospector's Club

Address: P.O. Box 56804

City/State/Zip: Phoenix, AZ. 85079

**MAINTENANCE FEE PAYMENT IN LIEU OF ASSESSMENT WORK FOR THE  
UPCOMING ASSESSMENT YEAR BEGINNING SEPTEMBER 1, 1996.**

AMC #	Claim Name	County	County Data	Town-ship	Range	Section
95198	Gold Palace I	Yavapai	1256 447-448	12N	1W	19
95199	Gold Palace II	Yavapai	1256 450-451	12N	1W	19
95200	Gold Palace III	Yavapai	1256 453-454	12N	1W	19
95201	Gold Palace IV	Yavapai	1256 456-457	12N	1W	19
95202	Gold Palace V	Yavapai	1256 459-460	12N	1W	19
95203	More Than Lot Of Rock	Yavapai	1256 462-463	12N	1W	19
95204	Lots Of Rock	Yavapai	1256 465-466	12N	1W	19
95205	Gold Palace VIII	Yavapai	1256 468-469	12N	1W	30
96051	JDR 1	Yavapai	1267 825-826	12.5N	2W	21
96052	JDR 2	Yavapai	1267 827-828	12.5N	2W	21
96053	JDR 3	Yavapai	1267 829-830	12.5N 13N	2W 2W	21 33
102389	Mandella 2 & 3	Yavapai	1293 289-290	10N	2E	30
112605	Laura Kay #1	Yavapai	1331 563-565	10N	1E	12,13
112606	Janet Lynn #2	Yavapai	1331 561	10N	1E	12,13
126534	Mandella 6	Yavapai	1371 335-336	10N	2E	31
126535	Mandella 7	Yavapai	1437 985	10N	2E	30
126536	Mandella 8	Yavapai	1371 339-340	10N	2E	30
126537	Mandella 9	Yavapai	1371 341-342	10N	2E	30
126538	Mandella 10	Yavapai	1371 343-344	10N	2E	31
129334	Mandella 12	Yavapai	1376 706-708	10N	2E	30
130489	Protecto #2	Yavapai	1381 826-827	12N	1W	33
142356	Donkey Mine #4	Yavapai	1422 292-293	12N	1W	33
157621	Mandella 14	Yavapai	1436 981-982	10N	2E	30

The name and address of the owners of the Claim for which this is prepared is

**Roadrunner Prospector's Club Inc.**

**P.O. Box 56804**

**Phoenix, AZ. 85079**

**THIS IS NOT A CHANGE OF ADDRESS**

Signature: Michael Grant - Agent

RECEIVED  
HILLMAN STATE OFFICE  
PHOENIX, ARIZONA  
Aug 23 2 26 PM '96

207



When recorded mail to:

Name: Roadrunner Prospector's Club

Address: P.O. Box 56804

City/State/Zip: Phoenix, AZ. 85079

**MAINTENANCE FEE PAYMENT IN LIEU OF ASSESSMENT WORK FOR THE  
UPCOMING ASSESSMENT YEAR BEGINNING SEPTEMBER 1, 1996.**

AMC #	Claim Name	County	County Data	Town- ship	Range	Section
170911	Wednesday Hope #1	Yavapai	1467 691	10N	2E	31
174224	Big Rock #1	Yavapai	1469 76-77	12N	1W	12,11
174225	Big Rock #2	Yavapai	1469 78-79	12N	1W	10
191670	Roadrunner #1	Yavapai	1514 754-755	12.5N	1W	25
191671	Roadrunner #2	Yavapai	1514 756-757	12.5N	1W	25
196365	Turkey Buzzard #1	Yavapai	1529 712	11N	3E	30
235841	Betty 4	Yavapai	1713 778	12N	1W	14
235842	Betty 5	Yavapai	1713 780	12N	1W	14
236096	Gary's Place #1A	Yavapai	1714 194	12N	1W	14
244561	Gold Dust #2	Yavapai	1781 512	11N	3E	30
252917	Lots Of Rock	Yavapai	1822 940	12N	1W	19
252918	More Than Lots Of Rock	Yavapai	1822 942	12N	1W	19
258455	Turkey Buzzard Ext.	Yavapai	1838 870	11N	3E	30
258456	Turkey Buzzard #2	Yavapai	1838 872	11N	3E	30
258457	Turkey Buzzard #3	Yavapai	1838 874	11N	3E	30
258458	Turkey Buzzard #4	Yavapai	1838 876	11N	3E	30
280730	Camp #1	Yavapai	2016 295	12N	1W	28,33
280731	Camp #2	Yavapai	2017 343-344	12N	1W	33
281321	Camp #3	Yavapai	2017 952	12N	1W	28
281322	Camp #4	Yavapai	2017 954	12N	1W	28
300332	Wolf 5	Yavapai	2208 526-527	11.5N	1E	31
300333	Wolf 6	Yavapai	2208 524-525	11N	1E	6
313839	RR Humbug #1	Yavapai	2352 464	8N	1E	31
313840	RR Humbug #2	Yavapai	2352 401	8N	1E	31

The name and address of the owners of the Claim for which this is prepared is

**Roadrunner Prospector's Club Inc,**

**P.O. Box 56804**

**Phoenix, AZ. 85079**

**THIS IS NOT A CHANGE OF ADDRESS**

Signature: Michael Grant - Agent

RECEIVED  
J.L.M. AZ STATE OFFICE  
Aug 23 2 26 PM 1986  
PHOENIX, ARIZONA

When recorded mail to:

Name: Roadrunner Prospector's Club

Address: P.O. Box 56804

City/State/Zip: Phoenix, AZ. 85079

**MAINTENANCE FEE PAYMENT IN LIEU OF ASSESSMENT WORK FOR THE  
UPCOMING ASSESSMENT YEAR BEGINNING SEPTEMBER 1, 1996.**

AMC #	Claim Name	County	County Data	Town-ship	Range	Section
314631	RR Humbug #3	Yavapai	2360 845	8N	1E	29,30,31
316493	Aquarius Extension	Yavapai	2402 767	10N	2E	18
321061	Lefty #2	Yavapai	2479 560-561	8N	1E	30
327992	Hidden Treasure	Yavapai	2702 537-538	12N	2W	25,30,36
328593	CeeDee #2	Yavapai	2742 961	8N	1W	5
328594	CeeDee #3	Yavapai	2742 963	8N	1W	5
328595	CeeDee #4	Yavapai	2742 965	8N	1W	5
328596	CeeDee #6	Yavapai	2742 967	8N	1W	4,5
328597	CeeDee #7	Yavapai	2742 969	8N	1W	4
328598	CeeDee #8	Yavapai	2742 971	8N	1W	4
328600	D. Udder 2	Yavapai	2742 975	8N	1W	14
328601	D. Udder 3	Yavapai	2742 977	8N	1W	14
328602	D. Udder 4	Yavapai	2742 979	8N	1W	14
328603	D. Udder 5	Yavapai	2742 981	8N	1W	23
328604	D. Udder 6	Yavapai	2742 983	8N	1W	23
328605	Burro #1	Yavapai	2742 988-989	12N	1W	33
328606	Burro #2	Yavapai	2742 986-978	11N	1W	4
336288	Brave #1	Yavapai	3124 365-366	10N	2W	6
336289	Brave #2	Yavapai	3124 367-368	10N	2W	6
336290	Brave #3	Yavapai	3124 369-370	10N	2W	6
336291	Brave #4	Yavapai	3124 371-372	10N	2W	6
64830	Cat Claw	Yavapai	0912 239	9N	4W	6

RECEIVED  
D.L.M. AZ STATE OFFICE  
PHOENIX, ARIZONA  
AUG 23 2 27 PM 1996

The name and address of the owners of the Claim for which this is prepared is

Roadrunner Prospector's Club Inc.

P.O. Box 56804

Phoenix, AZ. 85079

**THIS IS NOT A CHANGE OF ADDRESS**

Signature: Michael Grant

22 / 604

When recorded mail to:

Name: Roadrunner Prospector's Club

Address: P.O. Box 56804

City/State/Zip: Phoenix, AZ. 85079

**MAINTENANCE FEE PAYMENT IN LIEU OF ASSESSMENT WORK FOR THE  
UPCOMING ASSESSMENT YEAR BEGINNING SEPTEMBER 1, 1996.**

AMC #	Claim Name	County	County Data	Town- ship	Range	Section
328690	Calf #2	Yavapai	2746 689	8N	1W	10
328691	Calf #3	Yavapai	2746 691	8N	1W	10
328692	Calf #4	Yavapai	2746 693	8N	1W	10
328693	Calf #5	Yavapai	2746 695	8N	1W	10
328694	D. Udder 7	Yavapai	2746 697	8N	1W	23
328695	D. Udder 8	Yavapai	2746 699	8N	1W	23
328696	D. Udder 9	Yavapai	2746 701	8N	1W	14
328703	CeeDee #1	Yavapai	2746 703	8N	1W	5
328704	CeeDee #5	Yavapai	2746 705	8N	1W	5
328705	Genes Dream	Yavapai	2746 707-708	9.5N	2E	20,21
329388	Bad Luck	Yavapai	2780 912-913	12N	1W	14 23
329389	No Luck	Yavapai	2780 914-915	12N	1W	23
329390	Good Luck	Yavapai	2780 916-917	12N	1W	23 24
329391	Great Luck	Yavapai	2780 918-919	12N	1W	24
329392	Clinton	Yavapai	2780 920-921	12N 12N	1W 2W	30 25
329393	Clyde	Yavapai	2780 922-923	12N 12N	1W 2W	30 25
329394	Bonny	Yavapai	2780 924-925	12N	1W	30

The name and address of the owners of the Claim for which this is prepared is

Roadrunner Prospector's Club Inc.

P.O. Box 56804

Phoenix, AZ. 85079

**THIS IS NOT A CHANGE OF ADDRESS**

RECEIVED  
BLM, AZ STATE OFFICE  
Aug 23 2 27 PM '96  
PHOENIX, ARIZONA

Signature: Michael Grant - Agent

104



When recorded mail to:

Name: Roadrunner Prospector's Club

Address: P.O. Box 56804

City/State/Zip: Phoenix, AZ. 85079

**MAINTENANCE FEE PAYMENT IN LIEU OF ASSESSMENT WORK FOR THE  
UPCOMING ASSESSMENT YEAR BEGINNING SEPTEMBER 1, 1996.**

AMC #	Claim Name	County	County Data	Town- ship	Range	Section
38911	Diablo Placer	LaPaz	1089 958-959	4N	20W	24,25
232554	Megan Rose	LaPaz	85 16	4N	20W	26
248830	Sleeper	LaPaz	86 102	4N	20W	26
248832	Downstream	LaPaz	86 0567	4N	20W	26
259813	D6 Placer	LaPaz	86 4195	4N	20W	26
259814	Eastside Placed	LaPaz	86 4196	4N	20W	23
259815	Freeway Placer	LaPaz	86 4179	4N	20W	25
292017	C-6 Placer	LaPaz	86 6719	4N	20W	23
292924	CD7 Placer	LaPaz	86 6943	4N	20W	14,15,23

RECEIVED  
B.L.M. AZ STATE OFFICE  
PHOENIX, ARIZONA  
AUG 23 2 27 PM '96

The name and address of the owners of the Claim for which this is prepared is

Roadrunner Prospector's Club Inc.

P.O. Box 56804

Phoenix, AZ. 85079

**THIS IS NOT A CHANGE OF ADDRESS**

Signature: Michael Grant - Agent

1/34

**\$100.00 MAINTENANCE FEE PAYMENT  
FOR 1995 IN LIEU OF ASSESSMENT  
DUE ON OR BEFORE AUGUST 31, 1994**

BUREAU OF LAND MANAGEMENT  
ARIZONA STATE OFFICE  
3707 N. 7TH STREET  
PHOENIX, ARIZONA 85014 (OR)  
P. O. BOX 16563, ZIP CODE 85011

300332
11413
89414 <small>SB</small> <span style="float: right;">DLC</span>
COUNT: 7 \$ 700.00
<b>FOR OFFICIAL USE ONLY</b>

**BLM SERIAL NUMBERS**

**NAMES OF CLAIMS/SITES**

A MC <u>89420</u> THRU A MC <u>89423</u>	Wolf #1 - #4 <input checked="" type="checkbox"/>
A MC <u>300332</u> THRU A MC <u>300333</u>	Wolf #5 - #6 <input checked="" type="checkbox"/>
A MC <u>**</u> THRU A MC _____	_____

(OR) IF NOT CONSECUTIVE NUMBERS, LIST SEPARATELY BELOW:

**BLM SERIAL NUMBERS**

**NAMES OF CLAIMS/SITES**

A MC <u>11413</u>	Wednesday Hope #4 <input checked="" type="checkbox"/>
A MC <u>*</u>	_____
A MC <u>*</u>	_____
A MC <u>*</u>	_____
A MC <u>*</u>	_____
A MC <u>*</u>	_____
A MC <u>*</u>	_____
A MC <u>*</u>	_____
A MC <u>*</u>	_____
A MC <u>*</u>	_____
A MC <u>*</u>	_____
A MC <u>*</u>	_____

CLAIMANT'S NAME: Roadrunner Prospectors Club, Inc.

ADDRESS: P. O. Box 56804

CITY: Phoenix STATE: Arizona

PHONE: 602 274-2521 ZIP: 85079

**TIME  
STAMP**

CHECK HERE IF THIS IS A CHANGE OF ADDRESS.

RECEIVED  
 BLM, AZ STATE OFFICE  
 PHOENIX, ARIZONA  
 Aug 29 1 41 PM '94

<b>FOR OFFICIAL USE ONLY</b>		
ENTERED INTO COMPUTER: <u>10-3-94</u>	<u>JB</u>	<u>10-25-94</u>
DATE	INITIALS	VERIFIED

UNITED STATES  
DEPARTMENT OF THE INTERIOR  
BUREAU OF LAND MANAGEMENT

RECEIPT AND ACCOUNTING ADVICE

No. 2124737

Subject: CLAIM MAINTENANCE FEE 1995 (178)

RS/AZ 08/29/94  
90 13 17,500.00

Applicant:  
ROADRUNNER PROSPECTORS CLUB  
P.O. BOX 56804  
PHOENIX, AZ 85079

Remitter: (602) 274-2521  
SAME - CK #2397

Assignor:

LEASE MANAGEMENT DATA									
<input type="checkbox"/> NEW <input type="checkbox"/> UPDATE <input type="checkbox"/> PAYMENT									
ORIGINAL SERIAL NO.	ASG.	TYPE	ST.	CTY.	FUND SYMBOL			ACRES/UNITS	RATE
AMC 326754, ET AL									
AMOUNT	ANV. DATE	EXP. DATE	BILL CYC.	S/C	DISTRICT	NEXT BILL	MISC. DATA	U of M	ACTUAL UNITS
ASSIGNMENT SERIAL NO.	ASG.	TYPE	ST.	CTY.	FUND SYMBOL			ACRES/UNITS	RATE
AMOUNT	ANV. DATE	EXP. DATE	BILL CYC.	S/C	DISTRICT	NEXT BILL	MISC. DATA	U of M	ACTUAL UNITS

OVER →

APPLY REMITTANCE			
ACTION	FUNDSYMBOL	CTY.	AMOUNT
FILING FEE			
RENTAL			
UNEARNED			
REFUND			
TOTAL			
AMOUNT DUE			

Remarks:

326754-326771	292017
326311-326319	292924
326322-326327	259813 = 815
329388-329395	38911
327992	248830-832
36282-36283	232554
127666-127669	294601
308433-308434	235841-842
	174224-225
	280730-731

BY: 211542      DATE:


Lease in Escrow?  
 KGS?  
 Auto Escalates?  
 Auto Renew?

Of Interest?  
 Operating Rights?  
 Operator  
 Bond Filed?

**FOR MMS USE ONLY**

BILLEE NUMBER	FOREST REFUGE
OCS SECTION CODE	

CASE FOLDER COPY




108-OVER  
800-800



291104  
 126406  
 247112  
 48976-48978  
 62606  
 316493  
 82213  
 89414  
 142356  
 321061  
 281321-281322

STATE OF TEXAS  
 COUNTY OF ...

AMOUNT	DATE	EXPLANATION	DATE	ST	DISTRICT	WEST BELL	MISC DATA
95198-205							
96651-053							
23609.6							
244561							
92803							
112605-112606							
252917-918							
126534-538							
129334							
157621							
102389							
74734-1							
258455-8							
76951							
130489							
313839-840							
314631							
191670-671							
328694-696							
196365							
170911							
89420-423							
300332-300333							
11413							
329013-023							
328698-328705							
328689-693							
329800-801							
328593-606							







RUSH

INDEXED & MICROFILMED



INSTRUMENT # 9252146  
OFFICIAL RECORDS OF  
YAVAPAI COUNTY  
LINDA S. WEEDON  
REQUEST OF:  
ROADRUNNER PROSPECTORS CLUB  
DATE: 12/02/92 TIME: 12:15  
FEE: 5.00 SC: 4.00 PT: 1.00  
BOOK 2564 PAGE 795 PAGES: 002

Return Document to:

For BLM Use Only

AZ-3850-1 (July 1992)

ROADRUNNER PROSPECTORS' CLUB, INC.  
P.O. BOX 56804  
PHOENIX, AZ 85079

AMC 11413 JR  
LH

BK	FEE
	\$5
MAP	#4
PCL	\$5
	\$1
	\$15

Telephone # ( )-

CHECK ONE

AFFIDAVIT OF PERFORMANCE OF ANNUAL WORK

Also fill in ITEMS 1 through 9 and the reverse side of this document.

NOTICE OF INTENTION TO HOLD

I intend to hold the claim(s) /site(s) listed on the reverse side of this document for the calendar year 19\_\_\_. Also fill in ITEMS 1 through 4 and ITEM 9.

NOTICES OF INTENTION TO HOLD ARE FOR MILL SITES AND TUNNEL SITES OR FOR MINING CLAIMS WHEN ASSESSMENT WORK HAS NOT BEEN DONE, REGARDLESS OF WHETHER THE ANNUAL ASSESSMENT HAS BEEN SUSPENDED, DEFERRED, OR NOT YET ACCRUED. THE FILING OF A NOTICE OF INTENTION TO HOLD SHALL NOT RELIEVE THE OWNER OF COMPLYING WITH FEDERAL AND STATE LAWS PERTAINING TO THE PERFORMANCE OF ANNUAL ASSESSMENT WORK. NOTICES OF INTENTION TO HOLD FOR MILL SITES OR TUNNEL SITES NEED NOT BE COUNTY RECORDED. FOR MINING CLAIMS THE FORM FILED WITH BLM MUST BE IDENTICAL TO THE ONE THAT WAS OR WILL BE FILED WITH THE COUNTY.

Evidence of Annual Assessment Work or a Notice of Intention to Hold must be filed each calendar year following the calendar year in which the Claim/site was located.

ALL CLAIMS LISTED ON A SINGLE AFFIDAVIT MUST BE CONTIGUOUS.

1. State of Arizona, County of YAVAPAI SS:  
2. I, (Name) THOMAS WALKER  
3. Reside at (Address) P.O. Box 56804  
City PHOENIX, County MARICOPA, State AZ, Zip 85079

being duly sworn, deposes and says that he/she is a citizen of the United States, more than eighteen years of age, that all of the facts set forth in this affidavit/notice, subject to the provisions and penalties of 18 USC 1001 pertaining to the filing of false, fictitious, or fraudulent statements with the United States, are true and correct according to the best of my knowledge, information and belief.

4. Owner's Name and Address (If not shown in items 1-3 above) CHECK HERE IF THIS IS A CHANGE OF ADDRESS   
ROADRUNNER PROSPECTORS CLUB INC  
3935 W 31ST AVE  
PHOENIX ARIZONA 85017

5. That I am personally acquainted with the mining claim(s). The work and improvements were made by and at the expense of the owner(s) of said claim(s). Said contiguous group of claims, listed on the reverse side of this document, are situated in the BLACK CANYON Mining District, YAVAPAI County, Arizona

6. That between the dates starting at 12 o'clock noon on September 1, 19 91 and ending at 12 o'clock noon on September 1, 19 92 at least \$ 225 dollars worth of work and improvements were done and performed upon said claim(s) or upon one or more of a contiguous group of claims for the benefit of all, or wholly or partly outside of a contiguous group of claims for the benefit of all, not including the location work.

7. That the following persons were employed to perform the work and improvements described herein: CLUB MEMBERS INCLUDING BUT NOT LIMITED TO: IRA BASKETT, DON CRANE, GENE PROTER

8. That the work and improvements performed were: RECOVERED 50 YDS OF PLACER GRAVEL

9. Dated OCT 9, 1992, Signature Thomas Walker  
SUBSCRIBED AND SWORN TO before me, a Notary Public, this 9 day of OCT 19 92  
by THOMAS WALKER

Notary Public Lawrence S. Adams  
MY COMMISSION EXPIRES \_\_\_\_\_  
OFFICIAL SEAL  
LAWRENCE S. ADAMS  
Notary Public State of Arizona  
MARICOPA COUNTY

This form is for the purpose of complying with the requirements of the Department of the Interior, Bureau of Land Management and the State of Arizona pertaining to assessment work and/or a notice of intention to hold. 30 USC 28, 43 CFR 3833.2, ARS 27-208. Subject to Paperwork Reduction Act and Privacy Act statements available at the BLM AZ State Office. The form is not copyrighted. It may be reproduced without restriction.

For BLM Use Only  
RECEIVED  
BLM AZ STATE OFFICE  
DEC 11 11 31 AM '92  
PHOENIX, ARIZONA



If the claims/sites have consecutive BLM #'s and are in the same Township, Range and Section(s) they may be listed as follows:

SAMPLE 1-10      A MC 19640-49      Dkt/Pg # 1025/1-10 (or) 44N-04-20W 36  
 RECORDING # 9106173-82

CLAIM/SITE NAME	SERIAL NUMBER	Dkt/Pg or Recording # of ORIGINAL LOCATION NOTICE!	TWN SHP	RNG	SEC(S)
1. <i>WEDNESDAY Hope #4</i> ✓ A MC	<i>11413</i> ✓	<i>1015 - 726</i>	<i>9 1/2 N</i>	<i>2 E</i>	<i>32, 20, 21</i>
2.	A MC				
3.	A MC				
4.	A MC				
5.	A MC				
6.	A MC				
7.	A MC				
8.	A MC				
9.	A MC				
10.	A MC				
11.	A MC				
12.	A MC				
13.	A MC				
14.	A MC				
15.	A MC				
16.	A MC				
17.	A MC				
18.	A MC				
19.	A MC				
20.	A MC				
21.	A MC				
22.	A MC				
23.	A MC				
24.	A MC				
25.	A MC				
26.	A MC				
27.	A MC				
28.	A MC				
29.	A MC				
30.	A MC				

FILE WITH: Bureau of Land Management, 3707 North 7th Street, P. O. Box 16563, Phoenix, Arizona 85011 and the respective county recorder, ON OR BEFORE DECEMBER 30th (NOT THE 31st). BLM REQUIRES A \$5.00 NONREFUNDABLE SERVICE CHARGE FOR EACH MINING CLAIM, MILL SITE OR TUNNEL SITE. ANNUAL FILINGS THAT ARE NOT ACCOMPANIED BY PROPER SERVICE CHARGES WILL BE RETURNED WITHOUT FURTHER ACTION BY BLM.

*Bay*



11413

INDEXED & MICROFILMED

RECORDED YAVAPAI COUNTY ARIZONA

INSTRUMENT # 9144384  
 OFFICIAL RECORDS OF  
 YAVAPAI COUNTY  
 PATSY C. JENNEY  
 REQUEST OF:  
 ROADRUNNER PROPECTORS CLUB  
 DATE: 11/19/91 TIME: 13:00  
 FEE: 5.00 SC: 4.00 PT: 1.00  
 BOOK 2420 PAGE 452 PAGES: 002

BR	FEE
	\$
MAP	\$4
PCL	\$5
	\$1
	\$15

RECEIVED  
 B.L.M. STATE OFFICE  
 DEC 14 10 51 AM '91  
 PHOENIX ARIZONA

**RUSH**

AZ-3850-1 (August 1989)  
 OMB No. 1004-0114  
 Expires: May 31, 1991

United States Department of the Interior Bureau of Land Management  
**AFFIDAVIT OF PERFORMANCE OF ANNUAL WORK  
 AND/OR NOTICE OF INTENTION TO HOLD**  
 (ALL CLAIMS LISTED ON A SINGLE AFFIDAVIT MUST BE CONTIGUOUS)

Evidence of Annual Assessment Work or a Notice of Intention to Hold must be filed each calendar year following the calendar year in which the claim/site was located.

FOR AN AFFIDAVIT OF LABOR, FILL IN ALL ITEMS EXCEPT ITEM 5. FOR A NOTICE OF INTENTION TO HOLD, FILL IN ONLY ITEMS 1 THROUGH 5 AND ITEM 10. NOTICES OF INTENTION TO HOLD FOR MILL SITES OR TUNNEL SITES DO NOT NEED TO BE COUNTY RECORDED OR NOTARIZED. FOR MINING CLAIMS THE FORM FILED WITH BLM MUST BE IDENTICAL TO THE ONE THAT WAS OR WILL BE FILED WITH THE COUNTY. FILE ON OR BEFORE DECEMBER 30th (NOT THE 31st). WHEN FILING, BLM REQUIRES A \$5.00 NONREFUNDABLE SERVICE CHARGE FOR EACH MINING CLAIM, MILL SITE OR TUNNEL SITE.

1. State of Arizona, County of Yavapai ss:
2. I, (Name) Mary Jo Baskett
3. Reside at (Address) P.O. Box 56804  
 City Phoenix, County Maricopa, State ARIZ., Zip 85079

being duly sworn, deposes and says that he/she is a citizen of the United States, more than eighteen years of age, that all of the facts set forth in this affidavit/notice, subject to the provisions and penalties of 18 USC 1001 pertaining to the filing of false, fictitious, or fraudulent statements with the United States, are true and correct according to the best of my knowledge, information and belief.

4. Owner's Name and Address (if not shown above) CHECK HERE IF THIS IS A CHANGE OF ADDRESS   
Roadrunner Prospectors Club INC  
3935 N. 31st Ave  
Phoenix, Arizona 85017

5. NOTE, THIS ITEM SHOULD ONLY BE FILLED IN IF THIS IS A NOTICE OF INTENTION TO HOLD. NOTICES OF INTENTION TO HOLD ARE FOR MILL SITES AND TUNNEL SITES OR FOR MINING CLAIMS WHEN ASSESSMENT WORK HAS NOT BEEN DONE, REGARDLESS OF WHETHER THE ANNUAL ASSESSMENT HAS BEEN SUSPENDED, DEFERRED, OR NOT YET ACCRUED. THE FILING OF A NOTICE OF INTENTION TO HOLD SHALL NOT RELIEVE THE OWNER OF COMPLYING WITH FEDERAL AND STATE LAWS PERTAINING TO THE PERFORMANCE OF ANNUAL ASSESSMENT WORK.

I intend to hold the claim(s)/site(s) listed on the reverse side of this document for the calendar year 19\_\_\_\_\_.

6. That I am personally acquainted with the mining claim(s). The work and improvements were made by and at the expense of the owner(s) of said claim(s). Said contiguous group of claims listed on the reverse side of this document are situated in the Black Canyon Mining District, Yavapai County, Arizona, the location of which is recorded in the office of the County Recorder of said County in: Book(s) 1015 Page(s) 726

Notice of location is posted in Section(s) 32, 20, 21  
 Township(s) 9 N, Range(s) 2 E, GSR Meridian \_\_\_\_\_

7. That between the dates starting at 12 o'clock noon on September 1, 19 90 and ending at 12 o'clock noon on September 1, 19 91 at least \$ 200.00 dollars worth of work and improvements were done and performed upon said claim(s) or upon one or more of a contiguous group of claims for the benefit of all, or wholly or partly outside of a contiguous group of claims for the benefit of all, not including the location work.

8. That the following persons were employed to perform the work and improvements described herein: Corp. members including but not limited to: Ira Baskett, Don Crance, Kevin Crance, Gene Motek, John Day Earnest etc.

9. That the work and improvements performed were: Processed 40yds of placer gravel

10. Dated Sept 12, 1991, Signature Mary Jo Baskett  
 SUBSCRIBED AND SWORN TO before me, a Notary Public, this 12<sup>th</sup> day of Sept 19 91  
 by Mavis J. Hicks MY COMMISSION EXPIRES 12-15-92, Notary Public \_\_\_\_\_

This form is for the purpose of complying with the laws of the United States and the State of Arizona pertaining to assessment work and/or a notice of intention to hold. 30 USC 28, 43 CFR 3833.2, ARS 27-208. Subject to Paperwork Reduction Act and Privacy Act statements available at the BLM State Office. The form is not copyrighted. It may be reproduced without restriction.

BOOK 2420 PAGE 452

OFFICIAL SEAL  
 MAVIS J. HICKS  
 Notary Public - State of Arizona  
 MARICOPA COUNTY  
 My Comm. Expires Dec. 15, 1992



RECEIVED  
B.L.M. AZ STATE OFFICE

Dec 18 11 57 AM '91

PHOENIX, ARIZONA

NAME (FOR CLAIM / SITE GROUPS)

SERIAL NUMBERS:

A MC \_\_\_\_\_ Through A MC \_\_\_\_\_

A MC \_\_\_\_\_ Through A MC \_\_\_\_\_

A MC \_\_\_\_\_ Through A MC \_\_\_\_\_

OR LISTED INDIVIDUALLY AS FOLLOWS:

CLAIM/SITE NAME	SERIAL NUMBER	CLAIM/SITE NAME	SERIAL NUMBER
✓ 1. <i>Wednesday Hope #4</i>	A MC 11413 ✓	31.	A MC
2.	A MC	32.	A MC
3.	A MC	33.	A MC
4.	A MC	34.	A MC
5.	A MC	35.	A MC
6.	A MC	36.	A MC
7.	A MC	37.	A MC
8.	A MC	38.	A MC
9.	A MC	39.	A MC
10.	A MC	40.	A MC
11.	A MC	41.	A MC
12.	A MC	42.	A MC
13.	A MC	43.	A MC
14.	A MC	44.	A MC
15.	A MC	45.	A MC
16.	A MC	46.	A MC
17.	A MC	47.	A MC
18.	A MC	48.	A MC
19.	A MC	49.	A MC
20.	A MC	50.	A MC
21.	A MC	51.	A MC
22.	A MC	52.	A MC
23.	A MC	53.	A MC
24.	A MC	54.	A MC
25.	A MC	55.	A MC
26.	A MC	56.	A MC
27.	A MC	57.	A MC
28.	A MC	58.	A MC
29.	A MC	59.	A MC
30.	A MC	60.	A MC

FILE WITH: Bureau of Land Management, 3707 North 7th Street, P.O. Box 16563, Phoenix, Arizona 85011

A MC BOOK 2420 PAGE 453





INSTRUMENT # 7042164  
 OFFICIAL RECORDS OF  
 YAVAPAI COUNTY  
 PATSY C. JENNEY  
 REQUEST OF:  
 ROADRUNNER PROSPECTORS  
 DATE: 11/26/90 TIME: 09:20  
 FEE: 5.00 SC: 4.00 FT: 1.00  
 BOOK 2308 PAGE 337 PAGES: 002

INDEXED &  
 MICROFILMED  
 RECEIVED  
 B.L.M. AZ STATE OFFICE

AZ-3850-1 (August 1989)  
 OMB No. 1004-0114  
 Expires: May 31, 1991

DEC 24 10 47 AM '90

the Interior Bureau of Land Management

**AFFIDAVIT OF PERFORMANCE OF ANNUAL WORK  
 AND/OR NOTICE OF INTENTION TO HOLD**

(ALL CLAIMS LISTED ON A SINGLE AFFIDAVIT MUST BE CONTIGUOUS)

Evidence of Annual Assessment Work or a Notice of Intention to Hold must be filed each calendar year following the calendar year in which the claim/site was located.

FOR AN AFFIDAVIT OF LABOR, FILL IN ALL ITEMS EXCEPT ITEM 5. FOR A NOTICE OF INTENTION TO HOLD, FILL IN ONLY ITEMS 1 THROUGH 5 AND ITEM 10. NOTICES OF INTENTION TO HOLD FOR MILL SITES OR TUNNEL SITES DO NOT NEED TO BE COUNTY RECORDED OR NOTARIZED. FOR MINING CLAIMS THE FORM FILED WITH BLM MUST BE IDENTICAL TO THE ONE THAT WAS OR WILL BE FILED WITH THE COUNTY. FILE ON OR BEFORE DECEMBER 30th (NOT THE 31st). WHEN FILING, BLM REQUIRES A \$5.00 NONREFUNDABLE SERVICE CHARGE FOR EACH MINING CLAIM, MILL SITE OR TUNNEL SITE.

1. State of Arizona, County of Yavapai ss:
2. I, (Name) Mary Jo Baskett
3. Reside at (Address) 317 E. Hubert Dr.  
 City Tempe, County Maricopa, State AZ, Zip 85283

being duly sworn, deposes and says that he/she is a citizen of the United States, more than eighteen years of age, that all of the facts set forth in this affidavit/notice, subject to the provisions and penalties of 18 USC 1001 pertaining to the filing of false, fictitious, or fraudulent statements with the United States, are true and correct according to the best of my knowledge, information and belief.

4. Owner's Name and Address (if not shown above) CHECK HERE IF THIS IS A CHANGE OF ADDRESS   
Roadrunner Prospectors Club Inc.  
3935 N. 31st Ave.  
Phoenix, Arizona 85017.

5. NOTE, THIS ITEM SHOULD ONLY BE FILLED IN IF THIS IS A NOTICE OF INTENTION TO HOLD. NOTICES OF INTENTION TO HOLD ARE FOR MILL SITES AND TUNNEL SITES OR FOR MINING CLAIMS WHEN ASSESSMENT WORK HAS NOT BEEN DONE, REGARDLESS OF WHETHER THE ANNUAL ASSESSMENT HAS BEEN SUSPENDED, DEFERRED, OR NOT YET ACCRUED. THE FILING OF A NOTICE OF INTENTION TO HOLD SHALL NOT RELIEVE THE OWNER OF COMPLYING WITH FEDERAL AND STATE LAWS PERTAINING TO THE PERFORMANCE OF ANNUAL ASSESSMENT WORK.

I intend to hold the claim(s)/site(s) listed on the reverse side of this document for the calendar year 19\_\_\_\_\_.

6. That I am personally acquainted with the mining claim(s). The work and improvements were made by and at the expense of the owner(s) of said claim(s). Said contiguous group of claims listed on the reverse side of this document are situated in the Black Canyon Mining District, Yavapai County, Arizona, the location of which is recorded in the office of the County Recorder of said County in: Book(s) 1015  
 Page(s) 726

Notice of location is posted in Section(s) 32, 20, 21  
 Township(s) 9 1/2 N, Range(s) 2 E, GSR Meridian

7. That between the dates starting at 12 o'clock noon on September 1, 19 89 and ending at 12 o'clock noon on September 1, 19 90 at least \$ 200 dollars worth of work and improvements were done and performed upon said claim(s) or upon one or more of a contiguous group of claims for the benefit of all, or wholly or partly outside of a contiguous group of claims for the benefit of all, not including the location work.

8. That the following persons were employed to perform the work and improvements described herein: Corp members including but not limited to: Bob Benedict, Don Crane, Kevin Crane, Gene Mrotek, John Day, Ernest Fitzer.
9. That the work and improvements performed were: Processed 40 yds of placer gravel

10. Dated Nov 8 1990, Signature Mary Jo Baskett **SEAL**  
 SUBSCRIBED AND SWORN TO before me, a Notary Public, this 8th day of November 1990  
 by Mary Jo Baskett MY COMMISSION EXPIRES 8-31-91, Notary Public A Beatrice Brock NEE A Beatrice

This form is for the purpose of complying with the laws of the United States and the State of Arizona pertaining to assessment work and/or a notice of intention to hold well 30 USC 28, 43 CFR 3833.2, ARS 27-208. Subject to Paperwork Reduction Act and Privacy Act statements available at the BLM AZ State Office. The form is not copyrighted. It may be reproduced without restriction.

BOOK 2308 PAGE 337



RECEIVED  
B.L.M. AZ STAFF OFFICE

DEC 24 10 47 AM '90

NAME (FOR CLAIM / SITE GROUPS)

SERIAL NUMBERS:

PHOENIX, ARIZONA

\_\_\_\_\_ A MC \_\_\_\_\_ Through A MC \_\_\_\_\_  
\_\_\_\_\_ A MC \_\_\_\_\_ Through A MC \_\_\_\_\_  
\_\_\_\_\_ A MC \_\_\_\_\_ Through A MC \_\_\_\_\_

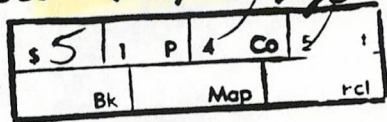
OR LISTED INDIVIDUALLY AS FOLLOWS:

CLAIM/SITE NAME	SERIAL NUMBER	CLAIM/SITE NAME	SERIAL NUMBER
✓ 1. <i>Wednesday Hope #4</i>	A MC 11413 ✓	31.	A MC
2.	A MC	32.	A MC
3.	A MC	33.	A MC
4.	A MC	34.	A MC
5.	A MC	35.	A MC
6.	A MC	36.	A MC
7.	A MC	37.	A MC
8.	A MC	38.	A MC
9.	A MC	39.	A MC
10.	A MC	40.	A MC
11.	A MC	41.	A MC
12.	A MC	42.	A MC
13.	A MC	43.	A MC
14.	A MC	44.	A MC
15.	A MC	45.	A MC
16.	A MC	46.	A MC
17.	A MC	47.	A MC
18.	A MC	48.	A MC
19.	A MC	49.	A MC
20.	A MC	50.	A MC
21.	A MC	51.	A MC
22.	A MC	52.	A MC
23.	A MC	53.	A MC
24.	A MC	54.	A MC
25.	A MC	55.	A MC
26.	A MC	56.	A MC
27.	A MC	57.	A MC
28.	A MC	58.	A MC
29.	A MC	59.	A MC
30.	A MC	60.	A MC

FILE WITH: Bureau of Land Management, 3707 North 7th Street, P.O. Box 16563, Phoenix, Arizona 85011

**AFFIDAVIT OF PERFORMANCE OF ANNUAL ASSESSMENT WORK**

Effective Date <u>12-4-88</u>	County and State <u>YAVAPAI, AZ 170911</u>
AFFIANT (Name, Address and Zip Code) <u>D.L. CRANCE</u> <u>2422 E. PEBBLE BENCH</u> <u>TAMPE, AZ 85282</u>	OWNERS OF MINING CLAIM(S) (Names, Addresses, and Zip Codes) <u>ROADRUNNER PROSPECTORS 11413</u> <u>3935 N. 31 AVE</u> <u>PHX, AZ 85017</u>
For a description of the Mining Claim(s) located in the <u>BLACK CANON</u> Mining District in Section <u>31</u> , Township <u>10 N</u> , Range <u>2E</u> of G & SRB & M, <u>YAVAPAI</u> County, Arizona. SEE EXHIBIT "A"	Period of Time Covered by this Affidavit (give dates) <u>9-1-87 — 8-31-88</u>



**PURSUANT TO ARS § 27-208 and 43-CFR 3833.2 Affiant States:**

1. Affiant is a citizen of the United States, is over 18 years of age, resides at the above address and is personally acquainted with the above described mining claim(s).
2. During the period of time stated above, at least \$ 400 worth of work and improvements were done and performed upon Mining Claim(s) not including the location of the claim(s).
3. The work and improvements were made by and at the expense of the above named Owner of Mining Claim(s) for the purposes of complying with the laws of the United States pertaining to assessment or annual work.
4. The following persons were employed by ROADRUNNER PROSPECTOR, being the Owner of Mining Claim(s) and labored upon Mining Claim(s) and did the work and improvements:

(CORPORATION MEMBERS INCLUDING BUT NOT LIMITED TO: BOB BENEDET, DON CRANCE, KEVIN CRANCE, GUYE MEOTER, JOHN BLANKENSHIP, JOHN OAY

**5. The following work was performed on Mining Claim(s):**

EXTEND ROAD TO UPPER END OF CLAIMS 3 & 4  
REPAIR FLOOD DAMAGED ROADS  
PROCESS 20 YARDS OF PLACER GRAVEL PER CLAIM

RECEIVED  
 B.L.M. AZ STATE OFFICE  
 DEC 21 5 55 AM '88  
 PHOENIX, ARIZONA

D.L. Crance

Signatures of Affiant

**SEAL**

STATE OF: <u>ARIZONA</u> COUNTY OF: <u>MARICOPA</u>	Verification. On this date, before me, a Notary Public, personally appeared: <u>D.L. CRANCE</u> who, being duly sworn upon oath, stated that he had read this document and knows of his own knowledge that the facts stated within are true and correct, except for those matters based on information which he believes to be true.	Signature of Notary Public: <u>Norma J. Patched</u> Notary Expiration Date: <u>Feb. 18, 1992</u>
Date of Verification <u>12-4-88</u>		

**INSTRUCTIONS:** Record in Office of County Recorder for County where claim is located before December 30 and file with proper BLM office before December 30 each year.

This instrument was recorded or filed at the request of:

BOOK 2104 PAGE 397

I ( )  
da  
nt  
in  
m  
fir  
th



INSTRUMENT # 8845676  
 OFFICIAL RECORDS OF  
 YAVAPAI COUNTY  
 PATSY C. JENNEY  
 REQUEST OF:  
 ROADRUNNER PROSPECTORS CLUB  
 DATE: 12/12/88 TIME: 11:40

The recording official is directed to return this instrument or a copy thereof to the above

Official





# AFFIDAVIT OF PERFORMANCE OF ANNUAL ASSESSMENT WORK

Effective Date <div style="font-size: 1.2em; font-family: cursive;">12-4-88</div>	County and State <div style="font-size: 1.2em; font-family: cursive;">YAVAPAI, AZ 170911</div>
AFFIANT (Name, Address and Zip Code) <div style="font-size: 1.2em; font-family: cursive;">D.L. CRANCE 2422 E. PEARL BENCH TAMPE, AZ 85282</div>	OWNERS OF MINING CLAIM(S) (Names, Addresses, and Zip Codes) <div style="font-size: 1.2em; font-family: cursive;">RODRIGUEZ PROSPECTOR 11413 3935 N. 31 AVE PHX, AZ 85017</div>
For a description of the Mining Claim(s) located in the <u>TRAC</u> Mining District in Section <u>31</u> Township <u>10 N</u> , Range <u>2E</u> of G & SRB & M. <u>YAVAPAI</u> County, Arizona. SEE EXHIBIT "A"	Period of Time Covered by this Affidavit (give dates) <div style="font-size: 1.2em; font-family: cursive;">9-1-87 — 8-31-88</div>

PURSUANT TO ARS § 27-208 and 43-CFR 3833.2 Affiant States:

1. Affiant is a citizen of the United States, is over 18 years of age, resides at the above address and is personally acquainted with the above described mining claim(s).
2. During the period of time stated above, at least \$ 400 worth of work and improvements were done and performed upon Mining Claim(s) not including the location of the claim(s).
3. The work and improvements were made by and at the expense of the above named Owner of Mining Claim(s) for the purposes of complying with the laws of the United States pertaining to assessment or annual work.
4. The following persons were employed by RODRIGUEZ PROSPECTOR, being the Owner of Mining Claim(s) and labored upon Mining Claim(s) and did the work and improvements:

CORPORATION MEMBERS INCLUDING BUT NOT LIMITED TO: BOB BONDICT, DON CRANCE, KEVIN CRANCE, GUY MEOTER, JOHN BLANKENSHIP, JAY O'AY

5. The following work was performed on Mining Claim(s):

EXTEND ROADS TO UPPER END OF CLAIMS 3 & 4  
REPAIR FLOOD DAMAGED ROADS  
PROCESS 20 YARDS OF PLACER GRAVEL PER CLAIM

RECEIVED  
B.L.M. AZ STATE OFFICE  
PHOENIX, ARIZONA  
DEC 23 11:40 AM '88

D.L. Crance

Signatures of Affiant

STATE OF: <u>ARIZONA</u> COUNTY OF: <u>MARICOPA</u>	Verification. On this date, before me, a Notary Public, personally appeared: <div style="font-size: 1.2em; font-family: cursive;">D.L. CRANCE</div> who, being duly sworn upon oath, stated that he had read this document and knows of his own knowledge that the facts stated within are true and correct, except for those matters based on information which he believes to be true.	Signature of Notary Public: <div style="font-size: 1.2em; font-family: cursive;">Norma J. Patched</div> Notary Expiration Date: <div style="font-size: 1.2em; font-family: cursive;">Feb. 18, 1992</div>
Date of Verification <div style="font-size: 1.2em; font-family: cursive;">12-4-88</div>		

**INSTRUCTIONS:** Record in Office of County Recorder for County where claim is located before December 30 and file with proper BLM office before December 30 each year.

This instrument was recorded or filed at the request of:

### CERTIFICATE OF RECORDATION OR FILING

I certify that this instrument was filed or recorded on the date, at the time, in the docket, beginning with the page number, and with the fee number and file number stamped in the top space of this instrument. If the instrument is of multiple pages, the docket and page set forth represent the first page of that instrument and that instrument extends through Docket \_\_\_\_\_ Page \_\_\_\_\_.

The recording official is directed to return this instrument or a copy thereof to the above person.

Official Certifying Recordation

Deputy





STATE PERFORMANCE OF ANNUAL ASSESSMENT WORK

87 **RUSH**

AFFIANT (Name, Address and Zip Code)

ROADRUNNER PROSPECTORS CLUB  
P. O. BOX 37803  
PHOENIX, AZ 85069

County and State

Yavapai Az

11413  
170911  
1407174

OWNERS OF MINING CLAIM(S)  
(Names, Addresses, and Zip Codes)

ROADRUNNER PROSPECTORS CLUB  
P. O. BOX 37803  
PHOENIX, AZ 85069

\$	5	1	P	4	C	5	51
Bk		Map					Pc

For a description of the Mining Claim(s) located in the Black Canyon Mining District in Section 20, Township 9 1/2 N., Range 2 E., of G & SRB & M. Yavapai County, Arizona, SEE EXHIBIT "A"

Period of Time Covered by this Affidavit (give dates)

Sept 1, 1986 - Aug 31, 1987

PURSUANT TO ARS § 27-208 and 43-CFR 3833.2 Affiant States:

- Affiant is a citizen of the United States, is over 18 years of age, resides at the above address and is personally acquainted with the above described mining claim(s).
- During the period of time stated above, at least \$ 300 worth of work and improvements were done and performed upon Mining Claim(s) not including the location of the claim(s).
- The work and improvements were made by and at the expense of the above named Owner of Mining Claim(s) for the purposes of complying with the laws of the United States pertaining to assessment or annual work.
- The following persons were employed by \_\_\_\_\_, being the Owner of Mining Claim(s) and labored upon Mining Claim(s) and did the work and improvements:

CORPORATION MEMBERS INCLUDING, BUT NOT LIMITED TO, John Day, Bob Benedict, Don Crance

RECEIVED  
BLM AZ STATE OFFICE  
DECEMBER 12 00 PM '87  
PHOENIX, ARIZONA

5. The following work was performed on Mining Claim(s):

Road Repair, Dredging + High Banking mining.  
Processing 20 yards of Place gravel on each Claim  
Sample exposed views

E. M. Mang

Signatures of Affiant

SEALED

STATE OF: <u>Ar.</u>	Verification. On this date, before me, a Notary Public, personally appeared: SS. <u>E. M. Mang</u>	Signature of Notary Public: <u>Jessie Hooper</u>
COUNTY OF: <u>Maricopa</u>	who, being duly sworn upon oath, stated that he had read this document and knows of his own knowledge that the facts stated within are true and correct, except for those matters based on information which he believes to be true	Notary Expiration Date: <u>6-13-1991</u>
Date of Verification		

INSTRUCTIONS: Record in Office of County Recorder for County where claim is located before December 30 and file with proper BLM office before December 30 each year

This instrument was recorded c



INSTRUMENT # 8750226  
OFFICIAL RECORDS OF  
YAVAPAI COUNTY  
PATSY C. JENNEY

REQUEST OF:  
ROADRUNNER PROSPECTORS CLUB

DATE: 12/21/87 TIME: 11:40

FEE: 5.00

BOOK 2001 PAGE 637 PAGES 002

OF RECORDATION OR FILING

Instrument was filed or recorded on the docket, beginning with the page free number and file number stamped in instrument. If the instrument is of a book and page set forth represent the instrument and that instrument extends

Page

100-2001 PAGE 637

INDEXED & MICROFILMED

The recording official is directed to place a copy thereof to

EXHIBIT A

Publication Notice  
Recorded in  
Book of Official  
Records or  
Docket

NAME	BLM SERIAL NO.	Docket	Page
Wednesday Nope #3 ✓	140717 ✓	1411	400
" " #4 ✓	11413 ✓	1015	726
" " #1 ✓	770911 ✓	1467	691

RECEIVED  
BLM. AZ STATE OFFICE  
DEC 28 12 00 PM '87  
PHOENIX, ARIZONA

11413

140717  
11413

# AFFIDAVIT OF PERFORMANCE OF ANNUAL ASSESSMENT WORK

Effective Date <u>11-18-86</u>	County and State <u>YAVAPAI, AZ.</u>	\$ <u>5</u>	<input checked="" type="checkbox"/>	<input checked="" type="checkbox"/>	<input checked="" type="checkbox"/>	<input checked="" type="checkbox"/>
AFFIANT (Name, Address and Zip Code) <u>D. L. CRANCE</u> <u>2422 E. PEBBLE BEACH</u> <u>TEMPE, AZ. 85282</u>	OWNERS OF MINING CLAIM(S) (Names, Addresses, and Zip Codes) <u>ROADRUNNER PROSPECTORS, INC.</u> <u>P.O. BOX 37603</u> <u>PHX, AZ. 85069</u>	RecFec	P	Co	St	
For a description of the Mining Claim(s) located in the <u>BLAKE (ANYO)</u> Mining District in Section <u>20</u> , Township <u>9 1/2</u> NORTH Range <u>2</u> <u>EPS</u> , of G & SRB & M, <u>YAVAPAI</u> County, Arizona. SEE EXHIBIT "A"	Period of Time Covered by this Affidavit (give dates) <u>SEPT 1, 1985 - AUG. 31, 1986</u>					

RECEIVED  
B.L.M. AZ STATE OFFICE  
DEC 20 1986  
7:45 A.M.  
PHOENIX, ARIZONA

PURSUANT TO ARS § 27-208 and 43-CFR 3833.2 Affiant States:

- Affiant is a citizen of the United States, is over 18 years of age, resides at the above address and is personally acquainted with the above described mining claim(s).
- During the period of time stated above, at least \$ 300 worth of work and improvements were done and performed upon Mining Claim(s) not including the location of the claim(s).
- The work and improvements were made by and at the expense of the above named Owner of Mining Claim(s) for the purposes of complying with the laws of the United States pertaining to assessment or annual work.
- The following persons were employed by \_\_\_\_\_, being the Owner of Mining Claim(s) and labored upon Mining Claim(s) and did the work and improvements:  
CORPORATION MEMBERS INCLUDING, BUT NOT LIMITED TO, DON CRANCE, GENE MROTEK, WOLFGANG BREHM, JOHN BLANKSHIP, PAUL KRUCZYNSKI

5. The following work was performed on Mining Claim(s):  
REPAIR & EXTEND ROAD TO UPPER END OF CLAIM  
DREDGING OPERATION PROCESSING 20 YARDS OF RACKER GRAVEL

D. L. Crance

Signatures of Affiant

SEAL

STATE OF: <u>ARIZ</u>	Verification. On this date, before me, a Notary Public, personally appeared:	Signature of Notary Public:
COUNTY OF: <u>MARICOPA</u>	SS. <u>D. L. CRANCE</u>	<u>Janie Hooper</u>
Date of Verification: <u>11-18-86</u>	who, being duly sworn upon oath, stated that he had read this document and knows of his own knowledge that the facts stated within are true and correct, except for those matters based on information which he believes to be true.	Notary Expiration Date: <u>June 13-1987</u>


INSTRUCTIONS: Record in Office of County Recorder for County of \_\_\_\_\_ proper BLM office before December 30 each year.

This instrument was recorded or filed at the request of \_\_\_\_\_

ROADRUNNER PROSPECTORS CLUB  
P. O. BOX 37603  
PHOENIX, AZ 85069

BOOK **1883** PAGE **725**

The recording official is directed to return this instrument or a copy thereof to the above person.



INSTRUMENT # 8647255  
 OFFICIAL RECORDS OF  
 YAVAPAI COUNTY  
 PATSY C. JENNEY  
 REQUEST OF:  
 ROADRUNNER PROSPECTORS CLUB  
 DATE: 12/10/86 TIME: 08:30  
 FEE: 5.00  
 BOOK 1883 PAGE 725 PAGES: 002

INDEXED  
MICROFILMED



EXHIBIT A

RECEIVED  
B.L.M. AZ STATE OFFICE  
DEC 23 1986

7:45 A.M.  
PHOENIX, ARIZONA

Location Notice  
Recorded in  
Book of Official  
Records or  
Docket

NAME

BLM SERIAL NO.

Page

WEDNESDAY HOPE #3 ✓

140717

1411

400

WEDNESDAY HOPE #4 ✓

11413

1015

726



RUSH

11413  
ceq

STATE OF ARIZONA, }  
County of \_\_\_\_\_ } ss. I hereby certify that the within instrument was filed and recorded | Fee No.:  
In Docket No. \_\_\_\_\_, Page \_\_\_\_\_

Instrument # **30914**  
Recorded Official Records  
of Yavapai County, Arizona.  
**SEP 11 '85 - 10 00 AM**  
at the request of Robert M. Baker  
Patsy C. Jenney, County Recorder Pgs. 1  
Deputy Karen Walsen  
By \_\_\_\_\_ Deputy Recorder

MICROFILMED  
INDEXED

When recorded mail to:  
**ROBERT M BAKER**  
22 N VELERO CT.  
CHANDLER, AZ.  
85224

RECEIVED  
B.L.M. AZ STATE OFFICE

5

# AFFIDAVIT OF PERFORMANCE OF ANNUAL WORK

State of Arizona }  
County of MARICOPA } ss.

07.45 A.M.  
PHOENIX, ARIZONA

1. ROBERT M BAKER, LOWELL J CLEMANS, DARRELL CARPENTER & PHIL LEMKER

Name  
22 N VELERO CT  
Address  
CHANDLER ARIZONA 85224  
City State Zip

being duly sworn according to law deposes and says that they are a citizen of the United States more than eighteen years of age and that all of the facts set forth in this affidavit are true and correct according to the best of their knowledge, information and belief.

2. That they are personally acquainted with the mining claim named WEDNESDAY HOPE \$4 AMC #11413 (FORMERLY J-J MINING CO.) situated in the BLACK CANYON Mining District, YAVAPAI County, Arizona, the location of which is recorded in the office of the County Recorder of that County in Book 1015, Page 726. Notice of location is posted in Section 32, Township 9 1/2 N, Range R2E, G&SRB&M.

3. That between the dates of SEPT L 1984 and SEPT 1, 1985 at least ONE HUNDRED DOLLARS (\$100.00) (\$ 100.00 ) dollars worth of work and improvements were done and performed upon this claim not including location work.

4. The work and improvements were made by and at the expense of ROBERT M BAKER, LOWELL J CLEMANS, DARRELL CARPENTER & PHIL LEMKER, owners of the mine for the purpose of complying with the laws of the United States pertaining to assessments or annual work.

5. \_\_\_\_\_  
\_\_\_\_\_ were the names of the persons employed by the owner who labored to do the work and improvements.

6. The work and improvements done were ENTRANCE (ACCESS) ROAD IMPROVED, BRUSH CLEARED, DIVERSION DITCH FORMED WITH ROCKS, EROSION CONTROL BARRIERS FORMED, PANS SLUICES AND DREDGE USED TO COLLECT CONCENTRATES, ALL LABOR PREFORMED BY HAND.

Dated SEPTEMBER 5<sup>th</sup> 1985  
Robert M Baker  
Signature

SEAL

Subscribed to and sworn before me, a Notary Public, this 5 day of September, 1985, by Robert M Baker

My Commission expires \_\_\_\_\_  
Billee Regge  
Notary Public



STATE OF ARIZONA, } I hereby certify that the within instrument was filed and recorded  
County of \_\_\_\_\_, 19\_\_\_\_, at \_\_\_\_\_ M.  
In Docket No. \_\_\_\_\_, Page \_\_\_\_\_, at the request of

Fee No.:

When recorded mail to:  
  
ROBERT M BAKER  
22 N VELERO CT.  
CHANDLER ARIZONA,  
85224

Witness my hand and official seal.  
  
\_\_\_\_\_  
County Recorder  
By \_\_\_\_\_  
Deputy Recorder

Fee: \$

RECEIVED  
B.L.M. AZ STATE OFFICE  
SEP 20 1984

07.45 A.M.  
PHOENIX, ARIZONA

# AFFIDAVIT OF PERFORMANCE OF ANNUAL WORK

State of Arizona }  
County of YAVAPAI } ss

1. ~~ROBERT M BAKER, LOWELL J CLEMANS, DARRELL CARPENTER & PHIL LEMKER~~  
Name  
22 N VELERO CT  
Address  
CHANDLER ARIZONA 85224  
City State Zip

being duly sworn according to law deposes and says that they are a citizen of the United States more than eighteen years of age and that all of the facts set forth in this affidavit are true and correct according to the best of their knowledge, information and belief.

2. That they are personally acquainted with the mining claim named WEDNESDAY HOPE #4 <sup>PB</sup>  
AMC #11413 (FORMERLY J BAR J  
MINING CO CLAIM) situate in the BLACK CANYON Mining District,  
YAVAPAI County, Arizona, the location of which is recorded in the office of  
the County Recorder of that County in Book 1015, Page 726. Notice of  
location is posted in Section 32, Township 9 N, Range R 2 E, G&SRB&M.  
NE CORNER POST

3. That between the dates of SEPT 1 1983 and SEPT 1 1984  
at least ~~ONE HUNDRED DOLLARS (\$100.00)~~ (\$ 100.00)  
dollars worth of work and improvements were done and performed upon this claim not including  
location work.

4. The work and improvements were made by and at the expense of ~~ROBERT M BAKER, LOWELL J~~  
CLEMANS, DARRELL CARPENTER & PHIL LEMKER, owners of the mine for the  
purpose of complying with the laws of the United States pertaining to assessments or annual work.

5. \_\_\_\_\_

were the names of the persons employed by the owner who labored to do the work and improvements.

6. The work and improvements done were ENTRANCE ROAD OPENED UP, BRUSH CLEARED  
DIVERSION DITCH FORMED WITH ROCKS. PANS, SLUICES, DREDGES & DRY WASHER  
USED TO COLLECT CONCENTRATES, EROSION CONTROL BARRIERS FORMED AND  
WILLOWS PLANTED TO CONTROL EROSION. ALL WORK PERFORMED BY HAND.

Dated Sept 20 - 84 Robert M Baker  
Signature

Subscribed to and sworn before me, a Notary Public, this 10th day of September  
1984, by Robert M Baker

My Commission expires My Commission Expires Mar. 29, 1988  
Peter J. Dannels  
Notary Public



ROBERT M BAKER  
32 N VELERO CT.  
CHANDLER ARIZONA  
85224



Bureau of Land Management  
Arizona State Office  
2400 Valley Bank Center  
201 N. Central Ave  
Phoenix Arizona  
85073

11  
140

11413

STATE OF ARIZONA, } I hereby certify that the within instrument was filed and recorded  
County of \_\_\_\_\_ } ss. \_\_\_\_\_, 19\_\_\_\_, at \_\_\_\_\_ M.

Fee No.:

In Docket No. \_\_\_\_\_ Page \_\_\_\_\_

When recorded mail to:

RECORDED YAVAPAI COUNTY ARIZONA

Instrument # **26673**  
Recorded Official Records  
of Yavapai County, Arizona.  
**AUG 18 '83 - 1 50 PM**  
at the request of Robert M Baker  
PATSY C. JENNEY, County Recorder  
Deputy Dorothy J Clupper

INDEXED  
MICROFILMED

bju

# AFFIDAVIT OF PERFORMANCE OF ANNUAL WORK

State of Arizona }  
County of Maricopa } ss

Placer Claim  
BIM # AML 11413 ✓

Mad  
to

1. James W. Carey Name  
1230 W. TYSON ST. Address  
Chandler City AZ. State 85224 Zip

being duly sworn according to law deposes and says that they are a citizen of the United States more than eighteen years of age and that all of the facts set forth in this affidavit are true and correct according to the best of their knowledge, information and belief.

2. That they are personally acquainted with the mining claim named J BAR J  
situate in the Black Canyon Mining District,  
YAVAPI County, Arizona, the location of which is recorded in the office of  
the County Recorder of that County in Book 1015, Page 726. Notice of  
location is posted in Section 20, Township 9 1/2, Range 2 E, G&SRB&M.

3. That between the dates of Nov. 11, 1982 and July 26, 1983  
at least One Hundred Dollars (\$ 100.00)  
dollars worth of work and improvements were done and performed upon this claim not including  
location work.

4. The work and improvements were made by and at the expense of James Carey  
owners of the mine for the  
purpose of complying with the laws of the United States pertaining to assessments or annual work.

5. \_\_\_\_\_  
\_\_\_\_\_ were the names of the persons employed by the owner who labored to do the work and improvements.

6. The work and improvements done were Clear brush, work on small  
Earthen Dam, Clear Rocks + Boulders From Entrance  
To Claim

SEAL

Dated 8-17-83 James W. Carey Signature RECEIVED  
BOOK 1561 PAGE 135 D.L.M. AZ STATE OFFICE

Subscribed to and sworn before me, a Notary Public, this 17 day of AUGUST, DEC 30 1983  
1983, by JAMES W. CAREY 07.45 A.M.  
PHOENIX, ARIZONA

My Commission expires August 29, 1985  
My Commission expires \_\_\_\_\_  
Robert A. [Signature] Notary Public



AMC 11413

STATE OF ARIZONA, } I hereby certify that the within instrument was filed and recorded  
County of \_\_\_\_\_, 19\_\_\_\_, at \_\_\_\_\_ M.  
In Docket No. \_\_\_\_\_, Page \_\_\_\_\_, at the request of \_\_\_\_\_

Fee No.:

When recorded mail to:  
James W. Carey  
1230 W. Tyson St.  
Chandler, AZ. 85224

Witness my hand and official seal.  
\_\_\_\_\_  
County Recorder  
By \_\_\_\_\_  
Deputy Recorder

Fee: \$

# AFFIDAVIT OF PERFORMANCE OF ANNUAL WORK

State of Arizona }  
County of MARICOPA } ss

1. James W. Carey Name BLM# AMC 11413  
1230 W. Tyson St. Address  
Chandler City AZ State 85224 Zip

being duly sworn according to law deposes and says that they are a citizen of the United States more than eighteen years of age and that all of the facts set forth in this affidavit are true and correct according to the best of their knowledge, information and belief.

2. That they are personally acquainted with the mining claim named J BART Mining Co. 3/4 miles Southwest of Bumblebee situate in the Black Canyon Mining District, YAVAPAI County, Arizona, the location of which is recorded in the office of the County Recorder of that County in Book 1015, Page 726. Notice of location is posted in Section 20, Township 9 1/2, Range 2E, G&SRB&M.

3. That between the dates of Feb 1 1981 and Nov. 8, 1981 at least 60 Hours of manual labor (\$ 300.00) dollars worth of work and improvements were done and performed upon this claim not including location work.

4. The work and improvements were made by and at the expense of James W. & Judy K. Carey, owners of the mine for the purpose of complying with the laws of the United States pertaining to assessments or annual work.

ARIZONA STATE OFFICE  
BU. LAND MANAGEMENT

5. \_\_\_\_\_  
\_\_\_\_\_ were the names of the persons employed by the owner who labored to do the work and improvements.

NOV 25 1981

PHOENIX, ARIZONA

6. The work and improvements done were Brush Cleared, small portion of River channel Cleared, corner posts repainted & set. Labor figured at a cost of \$5.00 per hour.

Dated Nov. 23, 1981 James W. Carey Signature

Subscribed to and sworn before me, a Notary Public, this 23 day of NOVEMBER, 1981, by JAMES W. CAREY

My Commission expires August 29, 1985 [Signature] Notary Public



11413

STATE OF ARIZONA, } I hereby certify that the within instrument was filed and recorded  
 County of \_\_\_\_\_ } ss. \_\_\_\_\_, 19\_\_\_\_, at \_\_\_\_\_ M.  
 In Docket No. \_\_\_\_\_, Page \_\_\_\_\_, at the request of \_\_\_\_\_

Fee No.: \_\_\_\_\_  
 hgw

\_\_\_\_\_ ness my hand and official seal.

County Recorder \_\_\_\_\_  
 Deputy Recorder \_\_\_\_\_

Fee: \$ \_\_\_\_\_

*This is a verified copy of instrument  
 Recorded in Book 1501 Page 135  
 Date 8-18-83 Time 1:50 pm  
 PATSY C. JENNEY, RECORDER  
 Andrew M. Wood, DEPUTY*

# AFFIDAVIT OF PERFORMANCE OF ANNUAL WORK

State of Arizona }  
 County of NAKICUPO } ss. Placer Claim  
BIM # ANL 11413

1. James W. Carey Name  
1230 W. TYSON ST. Address  
Chandler City AZ State 85224 Zip

being duly sworn according to law deposes and says that they are a citizen of the United States more than eighteen years of age and that all of the facts set forth in this affidavit are true and correct according to the best of their knowledge, information and belief.

2. That they are personally acquainted with the mining claim named J BAR T situate in the Black Canyon Mining District, YAVAPI County, Arizona, the location of which is recorded in the office of the County Recorder of that County in Book 1015, Page 726. Notice of location is posted in Section 20, Township 9 1/2, Range 2 E, G&SRB&M.

3. That between the dates of Nov. 11, 1982 and July 26, 1983 at least One Hundred Dollars (\$ 100<sup>00</sup>) dollars worth of work and improvements were done and performed upon this claim not including location work.

4. The work and improvements were made by and at the expense of James Carey, owners of the mine for the purpose of complying with the laws of the United States pertaining to assessments or annual work.

5. \_\_\_\_\_ were the names of the persons employed by the owner who labored to do the work and improvements.

6. The work and improvements done were Clear brush, work on small Earthen Dam, Clear Rocks & Boulders from Entrance to Claim

RECEIVED  
 PHOENIX STATE OFFICE

AUG 31 1983

Dated 8-17-83 1:45 A.M. HOENIX, ARIZONA James W. Carey Signature

Subscribed to and sworn before me, a Notary Public, this 17 day of AUGUST, 1983, by JAMES W. CAREY

My Commission Expires August 29, 1985  
 My Commission expires \_\_\_\_\_  
[Signature] Notary Public

11413

STATE OF ARIZONA, } ss. I hereby certify that the within instrument was filed and recorded  
County of \_\_\_\_\_, 19\_\_\_\_, at \_\_\_\_\_ M.  
In Docket No. \_\_\_\_\_, Page \_\_\_\_\_, at the request of \_\_\_\_\_

Fee No.:

When recorded mail to:  
James W. Carey  
1230 W. TYSON ST.  
Chandler, AZ. 85224

Witness my hand and official seal.

County Recorder

By \_\_\_\_\_

Deputy Recorder

Fee: \$

Updated by bgs

RECEIVED  
P. M. AZ STATE OFFICE  
NOV 22 1982

07:45 A.M.  
PHOENIX, ARIZONA

# AFFIDAVIT OF PERFORMANCE OF ANNUAL WORK

State of Arizona }  
County of MARICOPA } ss

1. James W. Carey Name AMC-11413 (Placer)  
1230 W. Tyson St. Address  
Chandler City ARIZ. State 85224 Zip

being duly sworn according to law deposes and says that they are a citizen of the United States more than eighteen years of age and that all of the facts set forth in this affidavit are true and correct according to the best of their knowledge, information and belief.

- 2. That they are personally acquainted with the mining claim named JBARJ Mining Co. 3/4 miles Southwest of Bumblebee situate in the Black Canyon Mining District, YAVAPAI County, Arizona, the location of which is recorded in the office of the County Recorder of that County in Book 1015, Page 726. Notice of location is posted in Section 20, Township 9 1/2, Range 2 E, G&SRB&M.
- 3. That between the dates of Dec. 1, 1981 and OCT. 31, 1982 at least 36 hours of MANUAL Labor (Labor figured at 6.00 per hr.) (\$ 216.) dollars worth of work and improvements were done and performed upon this claim not including location work.

4. The work and improvements were made by and at the expense of James W. + Judy K. Carey, owners of the mine for the purpose of complying with the laws of the United States pertaining to assessments or annual work.

5. \_\_\_\_\_ were the names of the persons employed by the owner who labored to do the work and improvements.

6. The work and improvements done were Brush Cleaved, small area of The River Channel Cleaved, Reset corner PISTS,

Dated Nov. 18, 1982 James W. Carey Signature

Subscribed to and sworn before me, a Notary Public, this 18th day of November, 1982, by James W. Carey

My Commission Expires April 23, 1985  
My Commission expires \_\_\_\_\_ [Signature] Notary Public



AMC 11413

# Affidavit of Labor Performed and Improvements Made

RECEIVED  
AZ STATE OFFICE  
NOV 1 1979  
10:00 A.M.  
PHOENIX, ARIZONA

STATE OF ARIZONA, }  
County of MARICOPA } ss.

James W. Carey being duly sworn, deposes and says that he is a citizen of the United States and more than twenty-one years of age, and resides at 1230 W. TYSON ST. CHANDLER, AZ in MARICOPA County, State of Arizona, and is personally acquainted with the mining claim known as J. BARJ 3/4 miles southwest of Bumblebee in The Black Canyon Mining District. mining claim, situate in The N.E. Portion, Section 20 Township 9 1/2 N R. 2 E. BLACK CANYON Mining District, County of YAVAPAI, State of Arizona, the location notice of which is recorded in the office of the County Recorder of said County, in Book 1015 of Records of Mines, at page 726; that between the 4<sup>th</sup> day of SEPT, A. D. 1978, and the 2<sup>nd</sup> day of SEPT, A. D. 1979, at least

1979  
1980  
off

255 dollars worth of work and improvements were done and performed upon said claim, not including the location work of said claim. Such work and improvements were made by and at the expense of JAMES W. CAREY 1230 W. TYSON ST., CHANDLER, AZ 85224 owner of said claim for the purpose of complying with the laws of the United States pertaining to assessment of annual work, and

were the men employed by said owner and who labored upon said claim, did said work and improvements, the same being as follows, to-wit: 9-4-78, 5 HRS, 10-21-78, 3 HRS, 11-12-78, 2 HRS, 12-10-78, 6 HRS, 1-14-79, 6 HRS, 2-11-79, 4 HRS, 3-18-79, 5 1/2 HRS, 4-22-79, 5 HRS, 5-6-79, 6 HRS, 6-24-79, 4 HRS, 9-2-79, 4 1/2 HRS. TOTAL HOURS 51, Figured AT The rate OF 5.00 Per Hour. TOTAL For 1980 \$255.00.

Subscribed and sworn to before me this 23 day of October, A. D. 1979

(My commission expires 3-26-82) John Simons Notary Public.

ack 8-22-80 RH



---

---

**Affidavit of  
Labor Performed and  
Improvements Made**

---

---

Dated....., 19.....

---

---

STATE OF ARIZONA }  
County of Maricopa } ss.

I hereby certify that the within instrument was filed and recorded at request of.....

Book.....

In Docket.....

on page.....

Witness my hand and official seal the day and year aforesaid.

.....  
County Recorder.

By.....  
Deputy Recorder.

---

---



DEC 21 1978

10:00 A.M.  
PHOENIX, ARIZONA

# Affidavit of Labor Performed and Improvements Made

AMC 11413

STATE OF ARIZONA, }  
County of MARICOPA } ss.

JAMES W. CAREY

being duly sworn, deposes and

says that he is a citizen of the United States and more than twenty-one years of age, and resides at 1230 W. TYSON ST CHANDLER, AZ in MARICOPA County, State of Arizona, and is personally

acquainted with the mining claim known as J BAR J 3/4 MILES SOUTH WEST OF BUMBLEBEE, IN THE BLACK CANYON MINNING DISTRICT

mining claim, situate in THE N.E. PORTION, SECTION 20, TOWNSHIP 9 1/2 N. R. 2E BLACK CANYON

Mining District, County of YAVAPAI, State of Arizona, the location notice of which

is recorded in the office of the County Recorder of said County, in Book 1015 of Records of

Mines, at page 726; that between the 16<sup>th</sup> day of OCT, A. D. 1977,

and the 20<sup>th</sup> day of AUGUST, A. D. 1978, at least

\$ 305.00

dollars worth of work and improvements were done and performed upon said claim, not including the location work of said claim. Such work

and improvements were made by and at the expense of James W. Carey

1230 W. TYSON ST, CHANDLER, AZ. 85224

owner of said claim for the purpose of complying with the laws of the United States pertaining to assessment of annual work, and

~~were the men employed by said owner~~ and who labored upon said claim, did said work

and improvements, the same being as follows, to-wit: OCT. 16, 1977 4 hrs., NOV. 20, 1977

4 1/2 HRS., Dec. 26, 1977 5 HRS., Jan. 22, 1978 4 1/2 HRS., Feb. 20, 1978 7 HRS.,

MAR. 19, 1978 5 1/2, APR. 9, 1978 6 HRS., MAY 7, 1978 5 1/2 HRS., MAY 28, 1978

6 HRS., JUNE 4, 1978 3 1/2 HRS., JULY 16, 1978 4 HRS., AUG. 20, 1978

5 1/2 HRS. TOTAL HOURS 61, FIGURED AT A RATE OF 5.00 PER HOUR,

TOTAL FOR 1977-78 \$ 305.00

James W. Carey  
James W. Carey

Subscribed and sworn to before me this 15<sup>th</sup> day of Dec, A. D. 1978.

My Commission Expires April 27, 1979

(My commission expires.....)

Eldred Hayes  
Notary Public.



MAY 19 1978

10:00 A.M.  
PHOENIX, ARIZONA

# Affidavit of Labor Performed and Improvements Made

AMC 11413

STATE OF ARIZONA, }  
County of MARICOPA } ss.

JAMES W. CAREY being duly sworn, deposes and says that he is a citizen of the United States and more than twenty-one years of age, and resides at 1230 W. TYSON CHANDLER, AZ in MARICOPA County, State of Arizona, and is personally acquainted with the mining claim known as J BARR, 3/4 MILE SOUTHWEST OF BUMBLEBEE, IN THE BLACK CANYON MINNING DISTRICT.

mining claim, situate in THE N.E. PARTION, SECTION 00, TOWNSHIP 9 1/2 N. R. 2 E BLACK CANYON Mining District, County of YAVAPAI, State of Arizona, the location notice of which is recorded in the office of the County Recorder of said County, in Book 1015 of Records of Mines, at page 726; that between the 8 day of OCT, A. D. 1978, and the 25 day of SEPT, A. D. 1977, at least


\$ 210.00 dollars worth of work and improvements were done and performed upon said claim, not including the location work of said claim. Such work and improvements were made by and at the expense of JAMES W. CAREY, 1230 W. TYSON ST, CHANDLER, AZ 85224

owner of said claim for the purpose of complying with the laws of the United States pertaining to assessment of annual work, and X

were the men employed by said owner and who labored upon said claim, did said work and improvements, the same being as follows, to-wit: OCT. 17, 1976 3 HRS, NOV. 14, 1976 5 1/2 HRS., 12-5-76-4 HRS., 12-19-76-3 1/2 HRS., JAN. 17-77-6 HRS., FEB 7, 1977 3 HRS, MAR 20, 1977-5 1/2 HRS, APR. 17, 1977-4 HRS., MAY 8, 1977 3 1/2 HRS., SEPT. 25, 1977-4 HRS. - 42 TOTAL HRS, FIGURED AT THE RATE OF \$5.00 PER HOUR, TOTAL FOR 1978 \$210.00

Subscribed and sworn to before me this 17th day of May, A. D. 1978  
(My commission expires April 27, 1979)  
James W. Carey  
Eldred Speer Notary Public.





---

---

**Affidavit of  
Labor Performed and  
Improvements Made**

---

---

Dated....., 19.....

---

---

STATE OF ARIZONA }  
County of Maricopa } ss.

I hereby certify that the within instrument was filed and recorded at request of.....

Book.....

In Docket.....

on page.....

Witness my hand and official seal the day and year aforesaid.

.....  
County Recorder.

By.....  
Deputy Recorder.

---

---

RECEIVED  
B. L. M. AZ STATE OFFICE

AUG 15 1977

A MC 11413

10:00 A.M.

SEPT  
PHOENIX, ARIZONA

OF ASSESMENT:

SEPT 77

JAN: 2	LABOR	4	HRS.
JAN: 23	LABOR	5	HRS.
FEB 13	LABOR	4	HRS.
FEB 27	LABOR	4	HRS.
MAR. 6	LABOR	6	HRS.
MAR. 20	LABOR	3.5	HRS.
APRIL 3	LABOR	4.5	HRS.
APRIL 17	LABOR	5	HRS.
MAY 8	LABOR	4	HRS
MAY 22	LABOR	4	HRS
JUNE 12	LABOR	5	HRS.
JUNE 26	LABOR	4.5	HRS
JULY 3	LABOR	3	HRS
JULY 17	LABOR	4	HRS.
TOTAL	HRS. LABOR	<u>60.5</u>	

x 5

LABOR FIGURED AT 5.00 PER HOUR. \$ 302.05



**NOTICE!!**

**These documents have been scanned!**

**Do not place un-scanned documents beneath this notice!**

**Do not remove this notice from this file!**

GPO Jacket No. 560-102  
Print Order 61549  
Rise Business Services, LLC  
Job=AZ15 9/23/2019



Box Number= AZ15277



Claim Begin-End: AMC011413-AMC011413

**5 Miscellaneous**



AZ15277-1

AMC011413-AMC022807



Pen phone call with

Mr. Siklen 8-31-89,

Following case files  
are now under one  
Address For Roadrunners Prospectors'  
Club Inc:

248953 - 248954.	60471-60482.	258455-258458.
259812-259815.	95198-95202.	191670-191671.
260077-260082.	95205.	245508-245509.
261511.	127667.	127666.
292017. 142356.	140717.	237408.
292924. 102389.	170911-170912.	236096.
294601. 129334.	174224-174225.	112605-112606.
248225. 157621.	196365.	187990.
285873-285884.	247112.	74734-74737.
11413.	76951.	126534-126538.
36282-36283.	96051-96053.	127668-127669.
	130489.	211542.
		248799.
		248802.
		248804.
		248810-248832.

Contact For Roadrunners:

Don Crance

838-6325

Roadrunners Prospectors' Club Inc

3935 N. 31st Ave.

Phx, AZ 85017

9-1-89

epi

UNITED STATES  
DEPARTMENT OF THE INTERIOR  
BUREAU OF LAND MANAGEMENT

**MINING CLAIM ANNUAL RECORDATION REQUIREMENTS**  
(43 CFR 3833.2)

Serial Number           A MC 11413            
Name or number of Claim           J Bar J Mining            
Received (date)           12/21/78          

*This acknowledges receipt of:*

Evidence of annual assessment work

Notice of intent to hold claim

Appropriate notations have been made on the records.

RECEIVED  
B.L.M. AZ STATE OFFICE  
FEB 21 10 13 AM '79  
PHOENIX, ARIZONA

United States  
Department of the Interior  
Bureau of Land Management

Arizona State Office  
2400 Valley Bank Center  
Phoenix, Arizona 85073

POSTAGE AND FEES PAID  
U.S. DEPARTMENT OF THE INTERIOR  
INT 415



James W. Carey  
1230 W. Tyson St  
Chandler, Az 85224



Form 3830-1  
(October 1977)

UNITED STATES  
DEPARTMENT OF THE INTERIOR  
BUREAU OF LAND MANAGEMENT

RECEIVED  
B. L. M. AZ STATE OFFICE

MINING CLAIM ANNUAL RECORDATION REQUIREMENTS **MAY 31 1978**  
(43 CFR 3833.2)

10:00 A.M.  
PHOENIX, ARIZONA

Serial Number A MC 11413  
Name or number of Claim J Bar J  
Received (date) May 19, 1978

*This acknowledges receipt of:*

Evidence of annual assessment work

Notice of intent to hold claim

Appropriate notations have been made on the records.

GPO 842-843

**NOTICE!!**

**These documents have been scanned!**

**Do not place un-scanned documents beneath this notice!**

**Do not remove this notice from this file!**

GPO Jacket No. 560-102  
Print Order 61549  
Rise Business Services, LLC  
Job=AZ15 9/23/2019



Box Number= AZ15277



Claim Begin-End: AMC011413-AMC011413

**6 Location Notices-Amendments and Supporting Documents**



AZ15277-1

AMC011413-AMC022807







# MAP OF MINING CLAIM LOCATION

- The name of the claim is WEDNESDAY HOPE #4
- The NORTH WEST corner of the claim is 200 feet in a NORTHWESTERLY direction to a survey monument or permanent natural object described as A NATURAL FORMATION OF BED ROCK JUTTING INTO THE RIVER BED.
- The type of location monument is 3' HIGH ROCK MONUMENT  
The type of corner and end monuments are 3' HIGH ROCK MONUMENT
- The bearing and distance between the corners of the claim are beginning at the NORTHWEST corner of the claim, 600 feet in a NORTHEAST direction to the NORTHEAST corner, then 1500 feet in a SOUTHEAST direction to the SOUTHEAST corner, then 600 feet in a SOUTHWEST direction to the SOUTHWEST corner, then 1500 feet in a NORTHWEST direction to the point of beginning. **CONTAINING 20 ACRES**

*Copy of this notice posted in Northeast Monument*

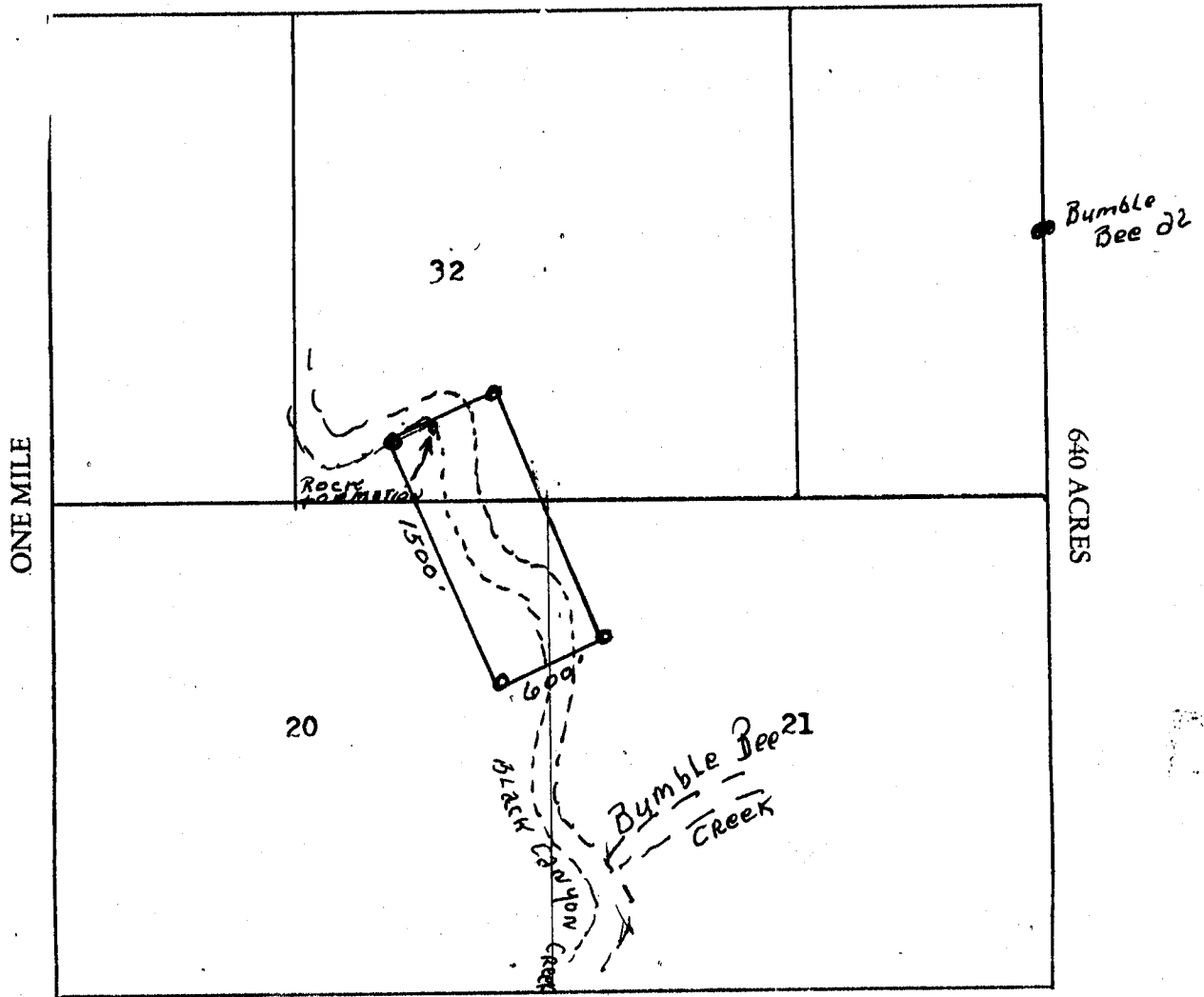
## MAP

One inch = One thousand feet

North Arrow



ONE MILE



A portion of Section 20, 21, & 32, Range R 2E Township YAVAPAI, G&SRB&M

BLACK CANYON MINING DISTRICT

Date Sept 14 - 1983

BOOK 1569 PAGE 375

REC.

*Robert M Baker*  
Signature

STATE OF ARIZONA, County of Yavapai—ss 11570  
I do hereby certify that the within instrument was filed and recorded at the request of James W. Carey  
on MAY 13 1976 10 AM o'clock Book 1015 Official Records Pa 726  
Records of Yavapai C Arizona. WITNESS my hand and official seal the day and year f ve written.

INDEXED

Microfilm

PATSY C. JENNEY, County Recorder

By [Signature] Deputy


RECEIVED  
B. L. M. AZ STATE OFFICE

AUG 15 1977

10:00 A.M.  
PHOENIX, ARIZONA

Duplicate copy placed at center northwest stone monument

### Notice of Mining Location PLACER CLAIM



2-  
11413  
A MC

TO ALL WHOM IT MAY CONCERN:

This Placer Mining Claim, the name of which is the J Bar J Mining Co.

Place Mining Claim, situate on lands belonging to the United State of America, and being a form of valuable mineral deposit other than in veins or lodges of quartz or other rock in place, was entered upon and located for the purpose of exploration and purchase by James W. Carey 1230 W. Tyson St. Chandler, Ariz.

(Locator must insert either "a citizen of the United States" or "who has declared his intention to become a citizen of the United States")  
the undersigned, on the 9th day of May, 1976  
I do claim 20 acres thereof, and have marked the same on the ground as follows: Beginning at a point 3/4 of a mile southwest of Bumblebee, located in the N.E. portion, section 20, Township 9 1/2 N.R. 2E  
(If the land be surveyed land, make the starting point a corner of a rectilinear subdivision of such survey)

at a stone monument (post, store or other monument) where this notice is posted; thence north by east 600 feet to a stone monument south by east \_\_\_\_\_, thence 1500 feet to a stone monument, thence south by west 600 feet to a stone monument, thence north by west 1500 feet to the place of beginning, containing 20 acres, all in Black Canyon

Mining District, in the County of Yavapai, in the State of Arizona, about 3/4 of a mile in a south westerly direction from Bumblebee

All done under the provisions of Chapter Six of Title XXXII, of the Revised Statutes of the United States [30 U.S.C.A. §21 et. seq.] and the laws of the State of Arizona.

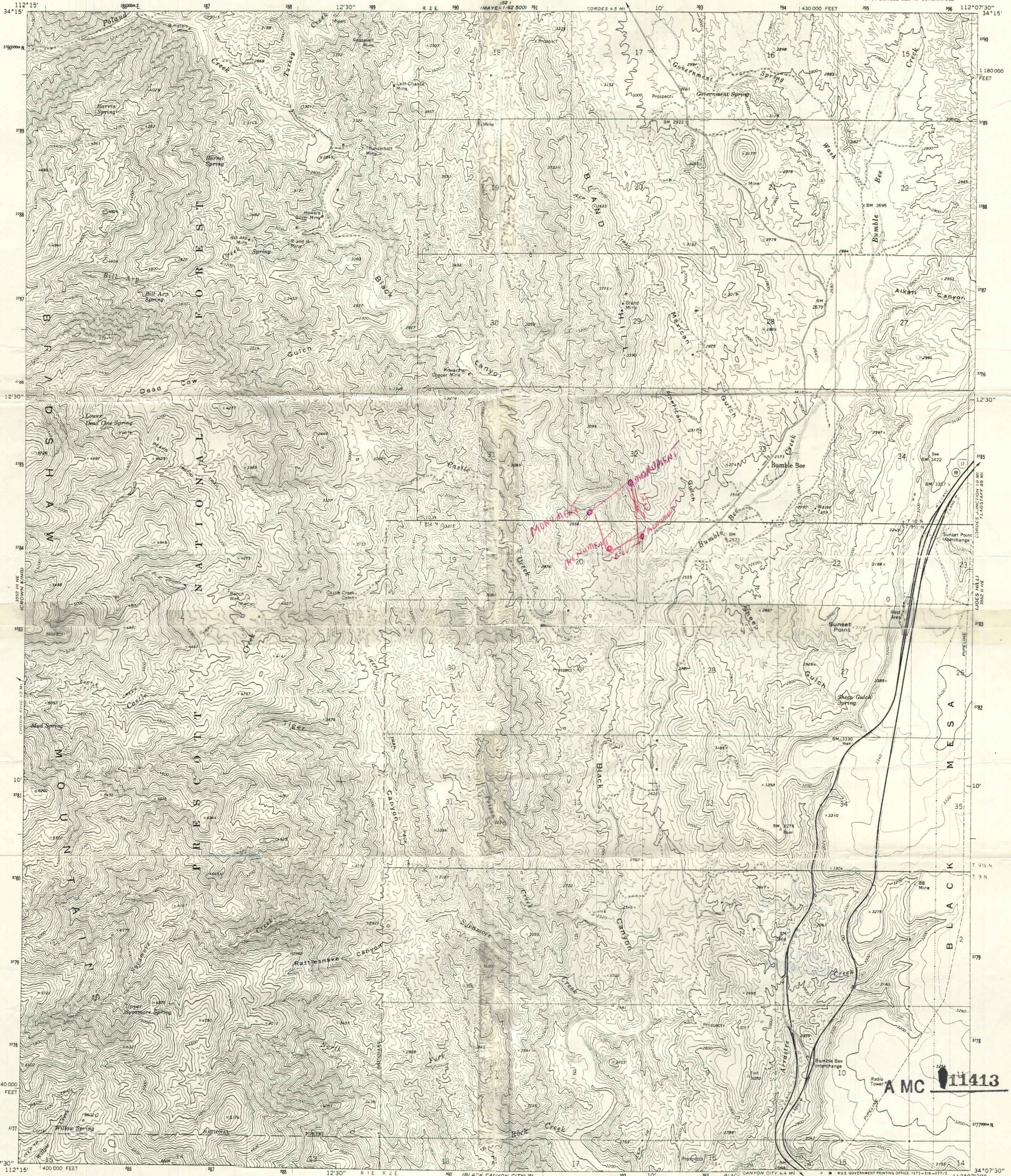
Dated and posted on the ground this 9th day of May, 1976

James W. Carey  
[Signature] Gay Cartney

NOTE—This form of notice is for use upon surveyed lands, the claim must conform to such survey by rectilinear subdivisions.

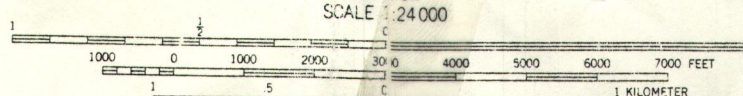
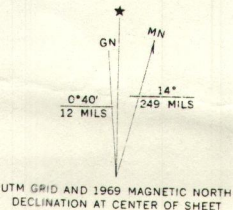
STATE OF ARIZONA, } County of _____ } ss. _____, 19____, at _____ M.	I hereby certify that the within instrument was filed and recorded	Fee No.:
In Docket No. _____, Page _____, at the request of _____	Witness my hand and official seal.	Indexed:
When recorded mail to:	County Recorder	Compared:
BOOK <u>1015</u> PAGE <u>726</u>	By _____	Photostated:
<u>James W. Carey</u> <u>1230 W. Tyson St.</u> <u>Chandler, Ariz 85224</u>	Deputy Recorder	Fee: \$ _____
		I. R. S.: \$ _____



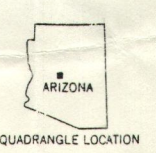


Mapped, edited, and published by the Geological Survey  
Control by USGS and USC&GS

Topography by photogrammetric methods from aerial  
photographs taken 1968. Field checked 1969  
Polyconic projection: 1927 North American datum  
10,000-foot grid based on Arizona coordinate system, central zone  
1000 meter Universal Transverse Mercator grid ticks,  
zone 12, shown in blue  
Where omitted, land lines have not been established



CONTOUR INTERVAL 40 FEET  
DOTTED LINES REPRESENT 20-FOOT CONTOURS  
DATUM IS MEAN SEA LEVEL



ROAD CLASSIFICATION

Primary highway, hard surface	Light-duty road, hard or improved surface
Secondary highway, hard surface	Unimproved road
Interstate Route	U. S. Route
	State Route

BUMBLE BEE, ARIZ.  
NW 4 BUMBLE BEE 15' QUADRANGLE  
N3407.5—W11207.5/7.5